

N u m	28	Equipe	28 / Rodrigo Silva de Sousa / Filhinho da Mamãe						
		Patrocinador	Posto Gasauto,omega, Princesa Off Road						
		Cat / NL / Largada	JUNIOR / 76 / 09:20:00	Cidade	Feira de Santana-BA	Crf-250x			

PC	Tp	Trc	KmPC	Ideal	Passagem	Pen	Pontos	Col	PC	Tp	Trc	KmPC	Ideal	Passagem	Pen	Pontos	Col					
1	Tmp	2	0.359	09:22:34	09:22:37	0	+0	3°	59	Tmp	116	0.777	12:40:54	12:41:45	0	+48	13°					
2	Tmp	5	1.672	09:24:41	09:25:13	0	+29	7°	60	Tmp	117	1.430	12:42:08	12:43:10	0	+59	13°					
3	Tmp	6	2.518	09:26:09	09:27:01	0	+49	7°	61	Tmp	121	2.370	12:50:31	12:50:51	0	+17	13°					
4	Tmp	7	0.024	09:27:13	09:28:22	0	+66	7°	62	Tmp	124	3.890	12:53:01	12:53:32	0	+28	13°					
5	Tmp	9	0.944	09:28:46	09:30:25	0	+96	7°	63	Tmp	125	4.800	12:54:48	12:55:33	0	+42	12°					
6	Tmp	10	1.988	09:30:40	09:32:30	0	+107	6°	64	Tmp	129	0.807	12:59:20	12:59:34	0	+11	12°					
7	Tmp	12	2.564	09:31:38	09:33:47	0	+126	6°	65	Tmp	130	1.401	13:00:34	13:00:46	0	+9	12°					
8	Tmp	14	3.454	09:33:09	09:35:51	0	+159	6°	66	Tmp	130	2.023	13:01:49	13:02:50	0	+58	12°					
9	Tmp	15	3.752	09:33:43	09:36:35	0	+169	6°	67	Tmp	130	2.500	13:02:46	13:04:01	0	+72	12°					
10	Tmp	16	4.148	09:34:38	09:37:54	0	+193	6°	68	Tmp	132	3.330	13:04:21	13:05:46	0	+82	12°					
11	Tmp	18	4.839	09:36:01	09:39:48	0	+224	6°	69	Tmp	138	2.220	13:12:10	13:12:43	0	+30	12°					
12	Tmp	24	3.330	09:46:43	09:48:20	0	+94	6°	70	Tmp	138	2.671	13:12:57	13:13:33	0	+33	12°					
13	Tmp	27	0.024	09:49:52	09:52:20	0	+145	6°	71	Tmp	138	3.350	13:14:07	13:15:10	0	+60	11°					
14	Tmp	28	0.562	09:50:48	09:54:41	0	+230	6°	72	Tmp	139	4.350	13:15:47	13:20:42	0	+292	12°					
15	Tmp	30	1.351	09:52:09	09:57:23	0	+311	6°	73	Tmp	139	4.941	13:16:43	13:16:01	0	-117	13°					
16	Tmp	32	2.836	09:54:28	10:01:01	0	+390	6°	74	Tmp	140	5.401	13:17:28	13:23:09	0	+338	13°					
17	Tmp	35	0.637	10:00:33	10:04:31	0	+235	6°	75	Tmp	142	0.458	13:19:23	13:25:02	0	+336	13°					
18	Tmp	37	2.567	10:04:09	10:09:30	0	+318	8°	76	Tmp	144	1.308	13:21:11	13:27:06	0	+352	13°					
19	Tmp	38	2.949	10:04:46	10:10:08	0	+319	8°	77	Tmp	144	2.050	13:22:27	13:28:37	0	+367	13°					
20	Tmp	41	3.799	10:06:21	10:12:15	0	+351	8°	78	Tmp	145	3.114	13:24:13	13:30:40	0	+384	13°					
21	Tmp	46	2.827	10:25:40	10:25:44	0	+1	8°	79	Tmp	149	1.271	13:33:54	13:34:07	0	+10	13°					
22	Tmp	50	4.448	10:28:29	10:29:12	0	+40	8°	80	Tmp	152	1.510	13:39:41	13:40:13	0	+29	13°					
23	Tmp	52	3.347	10:35:05	10:35:17	0	+9	8°	81	Tmp	153	2.270	13:40:54	13:41:51	0	+54	13°					
24	Tmp	53	4.069	10:36:06	10:36:19	0	+10	8°	82	Tmp	153	3.034	13:42:06	13:42:58	0	+49	13°					
25	Tmp	54	0.811	10:37:47	10:39:09	0	+79	9°	Etapas B													
26	Tmp	56	1.735	10:39:43	10:41:50	0	+124	9°	Num	28	A	8°	PG	13	B	13°	PG	8	Tot PG	21	Col.	11°
27	Tmp	57	1.900	10:40:04	10:42:11	0	+124	9°														
28	Tmp	60	2.712	10:45:47	10:46:15	0	+25	9°	Moto Clube - Sua concessionária autorizada Honda													
29	Tmp	60	2.824	10:46:01	10:46:31	0	+27	9°														
30	Tmp	61	3.417	10:47:12	10:47:54	0	+39	9°														
31	Tmp	62	4.775	10:49:39	10:51:00	0	+78	9°														
32	Tmp	63	5.302	10:50:39	10:52:06	0	+84	9°														
33	Tmp	63	5.786	10:51:49	10:53:54	0	+122	8°														
34	Tmp	65	6.369	10:52:54	10:55:21	0	+144	8°														
35	Tmp	66	7.500	10:55:13	10:57:27	0	+131	7°														
36	Tmp	68	0.418	10:56:05	10:58:23	0	+135	7°														
37	Tmp	70	0.970	10:57:08	10:59:23	0	+132	7°														
38	Tmp	71	1.612	10:58:20	11:00:55	0	+152	8°														
39	Tmp	73	2.943	11:00:26	11:03:04	0	+155	8°														
40	Tmp	73	3.269	11:00:57	11:03:40	0	+160	8°														

Etapas A		Num	28	Pen	0	PCZ	1	Total PP	5382	PG	13
41	Tmp	78	0.591	11:59:12	11:59:30	0	+15	23°			
42	Tmp	80	1.228	12:00:32	12:00:54	0	+19	18°			
43	Tmp	81	2.187	12:02:28	12:02:37	0	+6	15°			
44	Tmp	84	2.808	12:04:06	12:04:22	0	+13	14°			
45	Tmp	88	4.562	12:07:15	12:07:33	0	+15	14°			
46	Tmp	90	4.833	12:07:45	12:13:07	0	+319	14°			
47	Tmp	92	5.231	12:08:29	12:12:02	0	+210	13°			
48	Tmp	93	5.569	12:09:06	12:08:04	0	-177	13°			
49	Tmp	95	5.845	12:09:37	12:08:55	900	-1017	13°			
50	Tmp	99	2.834	12:19:03	12:19:13	0	+7	13°			
51	Tmp	100	3.352	12:19:56	12:20:06	0	+7	13°			
52	Tmp	103	0.008	12:22:01	12:22:05	0	+1	13°			
53	Tmp	105	0.688	12:23:07	12:23:13	0	+3	13°			
54	Tmp	106	1.513	12:24:55	12:25:09	0	+11	13°			
55	Tmp	107	1.703	12:25:20	12:25:36	0	+13	13°			
56	Tmp	108	2.880	12:27:20	12:27:29	0	+6	13°			
57	Tmp	113	4.264	12:37:39	12:37:48	0	+6	13°			
58	Tmp	113	4.727	12:38:29	12:38:34	0	+2	13°			

N u m	38	Equipe	38 / Joao Lages Rocha Neto / Cara de Banjo						
		Patrocinador	Pj Locações						
		Cat / NL / Largada	JUNIOR / 80 / 09:22:00	Cidade	Salvador	Ec 250f			

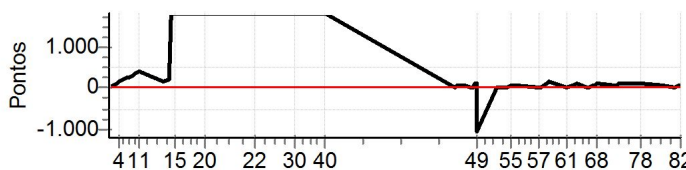
PC	Tp	Trc	KmPC	Ideal	Passagem	Pen	Pontos	Col	PC	Tp	Trc	KmPC	Ideal	Passagem	Pen	Pontos	Col
1	Tmp	2	0.359	09:24:34	09:24:38	0	+1	7°	59	Tmp	116	0.777	12:42:54	12:43:12	0	+15	6°
2	Tmp	5	1.672	09:26:41	09:27:32	0	+48	11°	60	Tmp	117	1.430	12:44:08	12:45:15	0	+64	7°
3	Tmp	6	2.518	09:28:09	09:29:15	0	+63	11°	61	Tmp	121	2.370	12:52:31	12:52:40	0	+6	6°
4	Tmp	7	0.024	09:29:13	09:30:31	0	+75	10°	62	Tmp	124	3.890	12:55:01	12:55:02	0	+0	6°
5	Tmp	9	0.944	09:30:46	09:32:22	0	+93	8°	63	Tmp	125	4.800	12:56:48	12:57:05	0	+14	5°
6	Tmp	10	1.988	09:32:40	09:36:32	0	+229	11°	64	Tmp	129	0.807	13:01:20	13:01:26	0	+3	5°
7	Tmp	12	2.564	09:33:38	09:37:56	0	+255	11°	65	Tmp	130	1.401	13:02:34	13:02:37	0	+0	5°
8	Tmp	14	3.454	09:35:09	09:39:40	0	+268	11°	66	Tmp	130	2.023	13:03:49	13:04:00	0	+8	6°
9	Tmp	15	3.752	09:35:43	09:40:18	0	+272	11°	67	Tmp	130	2.500	13:04:46	13:05:46	0	+57	6°
10	Tmp	16	4.148	09:36:38	09:41:40	0	+299	10°	68	Tmp	132	3.330	13:06:21	13:07:35	0	+71	6°
11	Tmp	18	4.839	09:38:01	09:43:35	0	+331	10°	69	Tmp	138	2.220	13:14:10	13:14:40	0	+27	6°
12	Tmp	24	3.330	09:48:43	09:49:08	0	+22	9°	70	Tmp	138	2.671	13:14:57	13:15:25	0	+25	6°
13	Tmp	27	0.024	09:51:52	09:52:29	0	+34	9°	71	Tmp	138	3.350	13:16:07	13:16:43	0	+33	6°
14	Tmp	28	0.562	09:52:48	09:57:31	0	+280	9°	72	Tmp	139	4.350	13:17:47	13:18:30	0	+40	6°
15	Tmp	30	1.351	09:54:09	09:59:33	0	+321	10°	73	Tmp	139	4.941	13:18:43	13:19:36	0	+50	6°
16	Tmp	32	2.836	09:56:28	10:02:52	0	+381	10°	74	Tmp	140	5.401	13:19:28	13:20:30	0	+59	5°
17	Tmp	35	0.637	10:02:33	10:05:41	0	+185	10°	75	Tmp	142	0.458	13:21:23	13:22:04	0	+38	5°
18	Tmp	37	2.567	10:06:09	10:10:45	0	+273	10°	76	Tmp	144	1.308	13:23:11	13:23:54	0	+40	5°
19	Tmp	38	2.949	10:06:46	10:11:24	0	+275	11°	77	Tmp	144	2.050	13:24:27	13:25:28	0	+58	5°
20	Tmp	41	3.799	10:08:21	10:13:57	0	+333	11°	78	Tmp	145	3.114	13:26:13	13:27:24	0	+68	5°
21	Tmp	46	2.827	10:27:40	10:27:40	0	+0	11°	79	Tmp	149	1.271	13:35:54	13:36:11	0	+14	5°
22	Tmp	50	4.448	10:30:29	10:30:51	0	+19	11°	80	Tmp	152	1.510	13:41:41	13:42:36	0	+52	5°
23	Tmp	52	3.347	10:37:05	10:37:08	0	+0	11°	81	Tmp	153	2.270	13:42:54	13:44:04	0	+67	5°
24	Tmp	53	4.069	10:38:06	10:38:09	0	+0	11°	82	Tmp	153	3.034	13:44:06	13:44:59	0	+50	5°
25	Tmp	54	0.811	10:39:47	10:40:15	0	+25	11°	Etapa B Num 38 Pen 0 PCZ 7 Total PP 1279 PG 16								
26	Tmp	56	1.735	10:41:43	10:42:51	0	+65	11°	Num 38 A 7° PG 14 B 5° PG 16 Tot PG 30 Col. 4°								
27	Tmp	57	1.900	10:42:04	10:43:15	0	+68	11°									
28	Tmp	60	2.712	10:47:47	10:47:57	0	+7	11°	Moto Clube - Sua concessionária autorizada Honda								
29	Tmp	60	2.824	10:48:01	10:48:14	0	+10	10°									
30	Tmp	61	3.417	10:49:12	10:49:36	0	+21	10°									
31	Tmp	62	4.775	10:51:39	10:52:37	0	+55	10°									
32	Tmp	63	5.302	10:52:39	10:53:41	0	+59	10°									
33	Tmp	63	5.786	10:53:49	10:55:13	0	+81	9°									
34	Tmp	65	6.369	10:54:54	10:56:54	0	+117	9°									
35	Tmp	66	7.500	10:57:13	10:59:09	0	+113	9°									
36	Tmp	68	0.418	10:58:05	11:00:11	0	+123	8°									
37	Tmp	70	0.970	10:59:08	11:01:12	0	+121	8°									
38	Tmp	71	1.612	11:00:20	11:02:45	0	+142	7°									
39	Tmp	73	2.943	11:02:26	11:04:48	0	+139	7°									
40	Tmp	73	3.269	11:02:57	11:05:18	0	+138	7°									

Etapa A	Num	38	Pen	0	PCZ	3	Total PP	5341	PG	14
41	Tmp	78	0.591	12:01:12	12:01:16	0	+1	8°		
42	Tmp	80	1.228	12:02:32	12:02:31	0	-0	4°		
43	Tmp	81	2.187	12:04:28	12:04:28	0	+0	3°		
44	Tmp	84	2.808	12:06:06	12:06:03	0	-0	1°		
45	Tmp	88	4.562	12:09:15	12:09:21	0	+3	1°		
46	Tmp	90	4.833	12:09:45	12:09:57	0	+9	1°		
47	Tmp	92	5.231	12:10:29	12:11:04	0	+32	3°		
48	Tmp	93	5.569	12:11:06	12:11:38	0	+29	4°		
49	Tmp	95	5.845	12:11:37	12:12:16	0	+36	4°		
50	Tmp	99	2.834	12:21:03	12:21:23	0	+17	4°		
51	Tmp	100	3.352	12:21:56	12:22:45	0	+46	6°		
52	Tmp	103	0.008	12:24:01	12:24:43	0	+39	6°		
53	Tmp	105	0.688	12:25:07	12:25:56	0	+46	6°		
54	Tmp	106	1.513	12:26:55	12:27:52	0	+54	6°		
55	Tmp	107	1.703	12:27:20	12:28:20	0	+57	6°		
56	Tmp	108	2.880	12:29:20	12:30:14	0	+51	7°		
57	Tmp	113	4.264	12:39:39	12:39:38	0	-0	6°		
58	Tmp	113	4.727	12:40:29	12:40:31	0	+0	6°		

N u m	41	Equipe	41 / Adriano Palmeira / Burracha						
		Patrocinador							
		Cat / NL / Largada	JUNIOR / 86 / 09:25:00	Cidade	Ec 250f				

PC	Tp	Trc	KmPC	Ideal	Passagem	Pen	Pontos	Col	PC	Tp	Trc	KmPC	Ideal	Passagem	Pen	Pontos	Col
1	Tmp	2	0.359	09:27:34	09:27:35	0	+0	21°	59	Tmp	116	0.777	12:45:54	12:47:32	0	+95	12°
2	Tmp	5	1.672	09:29:41	09:31:04	0	+80	26°	60	Tmp	117	1.430	12:47:08	12:49:48	0	+157	12°
3	Tmp	6	2.518	09:31:09	09:33:12	0	+120	25°	61	Tmp	121	2.370	12:55:31	12:55:52	0	+18	12°
4	Tmp	7	0.024	09:32:13	09:34:43	0	+147	25°	62	Tmp	124	3.890	12:58:01	12:58:46	0	+42	12°
5	Tmp	9	0.944	09:33:46	09:37:19	0	+210	25°	63	Tmp	125	4.800	12:59:48	13:01:22	0	+91	13°
6	Tmp	10	1.988	09:35:40	09:39:38	0	+235	25°	64	Tmp	129	0.807	13:04:20	13:04:35	0	+12	13°
7	Tmp	12	2.564	09:36:38	09:41:10	0	+269	25°	65	Tmp	130	1.401	13:05:34	13:05:52	0	+15	13°
8	Tmp	14	3.454	09:38:09	09:43:15	0	+303	25°	66	Tmp	130	2.023	13:06:49	13:07:30	0	+38	13°
9	Tmp	15	3.752	09:38:43	09:43:58	0	+312	25°	67	Tmp	130	2.500	13:07:46	13:09:03	0	+74	13°
10	Tmp	16	4.148	09:39:38	09:45:40	0	+359	25°	68	Tmp	132	3.330	13:09:21	13:11:01	0	+97	13°
11	Tmp	18	4.839	09:41:01	09:47:58	0	+414	25°	69	Tmp	138	2.220	13:17:10	13:18:03	0	+50	13°
12	Tmp	24	3.330	09:51:43	09:54:06	0	+140	25°	70	Tmp	138	2.671	13:17:57	13:18:59	0	+59	13°
13	Tmp	27	0.024	09:54:52	09:58:10	0	+195	25°	71	Tmp	138	3.350	13:19:07	13:20:37	0	+87	12°
14	Tmp	28	0.562	09:55:48		0	+1800	25°	72	Tmp	139	4.350	13:20:47	13:22:22	0	+92	11°
15	Tmp	30	1.351	09:57:09		0	+1800	25°	73	Tmp	139	4.941	13:21:43	13:23:35	0	+109	11°
16	Tmp	32	2.836	09:59:28		0	+1800	25°	74	Tmp	140	5.401	13:22:28	13:24:23	0	+112	12°
17	Tmp	35	0.637	10:05:33		0	+1800	25°	75	Tmp	142	0.458	13:24:23	13:26:01	0	+95	12°
18	Tmp	37	2.567	10:09:09		0	+1800	25°	76	Tmp	144	1.308	13:26:11	13:27:49	0	+95	12°
19	Tmp	38	2.949	10:09:46		0	+1800	25°	77	Tmp	144	2.050	13:27:27	13:29:16	0	+106	11°
20	Tmp	41	3.799	10:11:21		0	+1800	25°	78	Tmp	145	3.114	13:29:13	13:31:22	0	+126	11°
21	Tmp	46	2.827	10:30:40		0	+1800	25°	79	Tmp	149	1.271	13:38:54	13:39:34	0	+37	11°
22	Tmp	50	4.448	10:33:29		0	+1800	25°	80	Tmp	152	1.510	13:44:41	13:45:14	0	+30	11°
23	Tmp	52	3.347	10:40:05		0	+1800	25°	81	Tmp	153	2.270	13:45:54	13:46:58	0	+61	11°
24	Tmp	53	4.069	10:41:06		0	+1800	25°	82	Tmp	153	3.034	13:47:06	13:48:02	0	+53	11°
25	Tmp	54	0.811	10:42:47		0	+1800	25°	Etapa B Num 41 Pen 900 PCZ 0 Total PP 3435 PG 10								
26	Tmp	56	1.735	10:44:43		0	+1800	25°	Num 41 A NC PG 0 B 11° PG 10 Tot PG 10 Col. 18°								
27	Tmp	57	1.900	10:45:04		0	+1800	25°									
28	Tmp	60	2.712	10:50:47		0	+1800	25°									
29	Tmp	60	2.824	10:51:01		0	+1800	25°									
30	Tmp	61	3.417	10:52:12		0	+1800	25°									
31	Tmp	62	4.775	10:54:39		0	+1800	25°									
32	Tmp	63	5.302	10:55:39		0	+1800	25°									
33	Tmp	63	5.786	10:56:49		0	+1800	25°									
34	Tmp	65	6.369	10:57:54		0	+1800	25°									
35	Tmp	66	7.500	11:00:13	11:25:54	0	+1800	25°									
36	Tmp	68	0.418	11:01:05	13:24:29	0	+1800	25°									
37	Tmp	70	0.970	11:02:08		0	+1800	25°									
38	Tmp	71	1.612	11:03:20		0	+1800	25°									
39	Tmp	73	2.943	11:05:26		0	+1800	25°									
40	Tmp	73	3.269	11:05:57		0	+1800	25°									
Etapa A Num 41 Pen 0 PCZ 1 Total PP 51384 PG 0																	
41	Tmp	78	0.591	12:04:12	12:04:21	0	+6	19°									
42	Tmp	80	1.228	12:05:32	12:06:13	0	+38	19°									
43	Tmp	81	2.187	12:07:28	12:08:16	0	+45	19°									
44	Tmp	84	2.808	12:09:06	12:10:08	0	+59	18°									
45	Tmp	88	4.562	12:12:15	12:12:27	0	+9	17°									
46	Tmp	90	4.833	12:12:45	12:13:09	0	+21	13°									
47	Tmp	92	5.231	12:13:29	12:15:08	0	+96	12°									
48	Tmp	93	5.569	12:14:06	12:15:54	0	+105	12°									
49	Tmp	95	5.845	12:14:37	12:13:43	900	-1053	12°									
50	Tmp	99	2.834	12:24:03	12:24:08	0	+2	12°									
51	Tmp	100	3.352	12:24:56	12:25:03	0	+4	12°									
52	Tmp	103	0.008	12:27:01	12:27:13	0	+9	12°									
53	Tmp	105	0.688	12:28:07	12:28:36	0	+26	12°									
54	Tmp	106	1.513	12:29:55	12:30:55	0	+57	12°									
55	Tmp	107	1.703	12:30:20	12:31:32	0	+69	12°									
56	Tmp	108	2.880	12:32:20	12:33:32	0	+69	12°									
57	Tmp	113	4.264	12:42:39	12:42:49	0	+7	12°									
58	Tmp	113	4.727	12:43:29	12:43:41	0	+9	12°									

Etapa B		Num	41	Pen	900	PCZ	0	Total PP	3435	PG	10
Num	41	A	NC	PG	0	B	11°	PG	10	Tot PG	10
		Col.	18°								



Moto Clube - Sua concessionária autorizada Honda

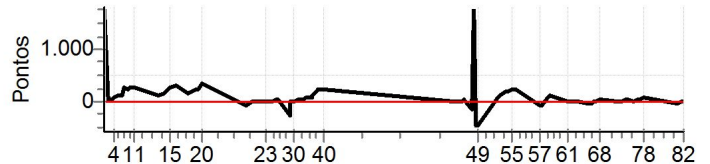
N u m	75	Equipe	75 / Reinaldo Soares Barreto / Labareda						
		Patrocinador	Popa de Frutas Frunatos						
		Cat / NL / Largada	JUNIOR / 66 / 09:15:00	Cidade	Santo Antonio-BA	Yzf 450			

PC	Tp	Trc	KmPC	Ideal	Passagem	Pen	Pontos	Col
1	Tmp	2	0.359	09:17:34		0	+1800	15°
2	Tmp	5	1.672	09:19:41	09:20:37	0	+53	17°
3	Tmp	6	2.518	09:21:09	09:22:18	0	+66	17°
4	Tmp	7	0.024	09:22:13	09:23:31	0	+75	17°
5	Tmp	9	0.944	09:23:46	09:25:49	0	+120	17°
6	Tmp	10	1.988	09:25:40	09:27:48	0	+125	18°
7	Tmp	12	2.564	09:26:38	09:31:34	0	+293	19°
8	Tmp	14	3.454	09:28:09	09:31:58	0	+226	19°
9	Tmp	15	3.752	09:28:43	09:32:38	0	+232	19°
10	Tmp	16	4.148	09:29:38	09:34:07	0	+266	19°
11	Tmp	18	4.839	09:31:01	09:35:53	0	+289	19°
12	Tmp	24	3.330	09:41:43	09:43:50	0	+124	19°
13	Tmp	27	0.024	09:44:52	09:47:40	0	+165	19°
14	Tmp	28	0.562	09:45:48	09:50:00	0	+249	19°
15	Tmp	30	1.351	09:47:09	09:51:45	0	+273	19°
16	Tmp	32	2.836	09:49:28	09:55:07	0	+336	17°
17	Tmp	35	0.637	09:55:33	09:58:06	0	+150	17°
18	Tmp	37	2.567	09:59:09	10:03:27	0	+255	17°
19	Tmp	38	2.949	09:59:46	10:03:55	0	+246	17°
20	Tmp	41	3.799	10:01:21	10:07:16	0	+352	17°
21	Tmp	46	2.827	10:20:40	10:20:20	0	-51	17°
22	Tmp	50	4.448	10:23:29	10:23:31	0	+0	17°
23	Tmp	52	3.347	10:30:05	10:30:16	0	+8	17°
24	Tmp	53	4.069	10:31:06	10:31:10	0	+1	17°
25	Tmp	54	0.811	10:32:47	10:33:08	0	+18	17°
26	Tmp	56	1.735	10:34:43	10:35:42	0	+56	17°
27	Tmp	57	1.900	10:35:04	10:36:03	0	+56	17°
28	Tmp	60	2.712	10:40:47	10:39:15	0	-267	17°
29	Tmp	60	2.824	10:41:01	10:41:05	0	+1	17°
30	Tmp	61	3.417	10:42:12	10:42:39	0	+24	17°
31	Tmp	62	4.775	10:44:39	10:45:39	0	+57	17°
32	Tmp	63	5.302	10:45:39	10:46:47	0	+65	17°
33	Tmp	63	5.786	10:46:49	10:48:03	0	+71	16°
34	Tmp	65	6.369	10:47:54	10:49:31	0	+94	16°
35	Tmp	66	7.500	10:50:13	10:51:37	0	+81	16°
36	Tmp	68	0.418	10:51:05	10:53:11	0	+123	15°
37	Tmp	70	0.970	10:52:08	10:55:31	0	+200	15°
38	Tmp	71	1.612	10:53:20	10:57:24	0	+241	14°
39	Tmp	73	2.943	10:55:26	10:59:35	0	+246	14°
40	Tmp	73	3.269	10:55:57	11:00:09	0	+249	14°

PC	Tp	Trc	KmPC	Ideal	Passagem	Pen	Pontos	Col
59	Tmp	116	0.777	12:35:54	12:37:19	0	+82	23°
60	Tmp	117	1.430	12:37:08	12:39:21	0	+130	23°
61	Tmp	121	2.370	12:45:31	12:45:41	0	+7	23°
62	Tmp	124	3.890	12:48:01	12:48:15	0	+11	23°
63	Tmp	125	4.800	12:49:48	12:50:13	0	+22	23°
64	Tmp	129	0.807	12:54:20	12:54:08	0	-27	23°
65	Tmp	130	1.401	12:55:34	12:55:25	0	-18	23°
66	Tmp	130	2.023	12:56:49	12:56:46	0	-0	23°
67	Tmp	130	2.500	12:57:46	12:58:10	0	+21	23°
68	Tmp	132	3.330	12:59:21	12:59:58	0	+34	23°
69	Tmp	138	2.220	13:07:10	13:07:16	0	+3	23°
70	Tmp	138	2.671	13:07:57	13:08:16	0	+16	22°
71	Tmp	138	3.350	13:09:07	13:09:41	0	+31	22°
72	Tmp	139	4.350	13:10:47	13:11:26	0	+36	19°
73	Tmp	139	4.941	13:11:43	13:12:37	0	+51	19°
74	Tmp	140	5.401	13:12:28	13:13:23	0	+52	19°
75	Tmp	142	0.458	13:14:23	13:14:57	0	+31	19°
76	Tmp	144	1.308	13:16:11	13:17:09	0	+55	18°
77	Tmp	144	2.050	13:17:27	13:18:38	0	+68	18°
78	Tmp	145	3.114	13:19:13	13:20:43	0	+87	18°
79	Tmp	149	1.271	13:28:54	13:29:04	0	+7	18°
80	Tmp	152	1.510	13:34:41	13:34:36	0	-6	18°
81	Tmp	153	2.270	13:35:54	13:36:16	0	+19	18°
82	Tmp	153	3.034	13:37:06	13:37:25	0	+16	18°

Etapas	B	Num	75	Pen	0	PCZ	1	Total PP	6990	PG	3
---------------	----------	------------	-----------	------------	----------	------------	----------	-----------------	-------------	-----------	----------

Num	75	A	14°	PG	7	B	18°	PG	3	Tot PG	10	Col.	17°
------------	-----------	----------	------------	-----------	----------	----------	------------	-----------	----------	---------------	-----------	-------------	------------



Moto Clube - Sua concessionária autorizada Honda

Etapas	A	Num	75	Pen	0	PCZ	1	Total PP	7604	PG	7
41	Tmp	78	0.591	11:54:12	11:54:21	0			+6	20°	
42	Tmp	80	1.228	11:55:32	11:55:56	0			+21	16°	
43	Tmp	81	2.187	11:57:28	11:57:49	0			+18	17°	
44	Tmp	84	2.808	11:59:06	11:59:46	0			+37	17°	
45	Tmp	88	4.562	12:02:15	12:01:24	0			-144	18°	
46	Tmp	90	4.833	12:02:45		0			+1800	21°	
47	Tmp	92	5.231	12:03:29		0			+1800	23°	
48	Tmp	93	5.569	12:04:06	12:01:36	0			-441	23°	
49	Tmp	95	5.845	12:04:37	12:02:09	0			-435	23°	
50	Tmp	99	2.834	12:14:03	12:15:55	0			+109	23°	
51	Tmp	100	3.352	12:14:56	12:16:50	0			+111	23°	
52	Tmp	103	0.008	12:17:01	12:20:20	0			+196	23°	
53	Tmp	105	0.688	12:18:07	12:21:43	0			+213	23°	
54	Tmp	106	1.513	12:19:55	12:23:45	0			+227	23°	
55	Tmp	107	1.703	12:20:20	12:24:19	0			+236	23°	
56	Tmp	108	2.880	12:22:20	12:26:14	0			+231	23°	
57	Tmp	113	4.264	12:32:39	12:32:15	0			-63	23°	
58	Tmp	113	4.727	12:33:29	12:33:02	0			-72	23°	

N u m	77	Equipe	77 / Yuri de Araujo Guimaraes / Pau de Lodo						
		Patrocinador	O Bolso						
		Cat / NL / Largada	JUNIOR / 62 / 09:13:00	Cidade	Feira de Santana-BA	Xcwf-250			

PC	Tp	Trc	KmPC	Ideal	Passagem	Pen	Pontos	Col	PC	Tp	Trc	KmPC	Ideal	Passagem	Pen	Pontos	Col					
1	Tmp	2	0.359	09:15:34		0	+1800	17°	59	Tmp	116	0.777	12:33:54	12:34:00	0	+3	7°					
2	Tmp	5	1.672	09:17:41	09:18:49	0	+65	18°	60	Tmp	117	1.430	12:35:08	12:35:36	0	+25	5°					
3	Tmp	6	2.518	09:19:09	09:20:24	0	+72	18°	61	Tmp	121	2.370	12:43:31	12:43:38	0	+4	5°					
4	Tmp	7	0.024	09:20:13	09:21:41	0	+85	18°	62	Tmp	124	3.890	12:46:01	12:46:12	0	+8	5°					
5	Tmp	9	0.944	09:21:46	09:23:34	0	+105	18°	63	Tmp	125	4.800	12:47:48	12:48:12	0	+21	6°					
6	Tmp	10	1.988	09:23:40	09:25:27	0	+104	17°	64	Tmp	129	0.807	12:52:20	12:52:25	0	+2	6°					
7	Tmp	12	2.564	09:24:38	09:26:43	0	+122	17°	65	Tmp	130	1.401	12:53:34	12:53:32	0	-0	6°					
8	Tmp	14	3.454	09:26:09	09:28:23	0	+131	17°	66	Tmp	130	2.023	12:54:49	12:54:54	0	+2	5°					
9	Tmp	15	3.752	09:26:43	09:29:03	0	+137	17°	67	Tmp	130	2.500	12:55:46	12:56:11	0	+22	5°					
10	Tmp	16	4.148	09:27:38	09:30:24	0	+163	17°	68	Tmp	132	3.330	12:57:21	12:59:09	0	+105	5°					
11	Tmp	18	4.839	09:29:01	09:32:11	0	+187	15°	69	Tmp	138	2.220	13:05:10	13:05:36	0	+23	5°					
12	Tmp	24	3.330	09:39:43	09:39:47	0	+1	15°	70	Tmp	138	2.671	13:05:57	13:06:25	0	+25	5°					
13	Tmp	27	0.024	09:42:52	09:43:24	0	+29	15°	71	Tmp	138	3.350	13:07:07	13:07:42	0	+32	5°					
14	Tmp	28	0.562	09:43:48	09:45:01	0	+70	12°	72	Tmp	139	4.350	13:08:47	13:09:14	0	+24	5°					
15	Tmp	30	1.351	09:45:09	09:46:56	0	+104	12°	73	Tmp	139	4.941	13:09:43	13:10:17	0	+31	4°					
16	Tmp	32	2.836	09:47:28	09:50:12	0	+161	12°	74	Tmp	140	5.401	13:10:28	13:11:13	0	+42	4°					
17	Tmp	35	0.637	09:53:33	09:53:44	0	+8	12°	75	Tmp	142	0.458	13:12:23	13:12:44	0	+18	4°					
18	Tmp	37	2.567	09:57:09	09:59:10	0	+118	11°	76	Tmp	144	1.308	13:14:11	13:14:46	0	+32	4°					
19	Tmp	38	2.949	09:57:46	09:59:41	0	+112	9°	77	Tmp	144	2.050	13:15:27	13:16:46	0	+76	4°					
20	Tmp	41	3.799	09:59:21	10:01:55	0	+151	9°	78	Tmp	145	3.114	13:17:13	13:18:39	0	+83	4°					
21	Tmp	46	2.827	10:18:40	10:18:36	0	-3	9°	79	Tmp	149	1.271	13:26:54	13:27:14	0	+17	4°					
22	Tmp	50	4.448	10:21:29	10:21:36	0	+4	9°	80	Tmp	152	1.510	13:32:41	13:33:07	0	+23	4°					
23	Tmp	52	3.347	10:28:05	10:28:04	0	-0	9°	81	Tmp	153	2.270	13:33:54	13:34:37	0	+40	4°					
24	Tmp	53	4.069	10:29:06	10:29:10	0	+1	9°	82	Tmp	153	3.034	13:35:06	13:35:34	0	+25	4°					
25	Tmp	54	0.811	10:30:47	10:31:04	0	+14	8°	Etapa B													
26	Tmp	56	1.735	10:32:43	10:33:46	0	+60	8°	Num	77	A	3°	PG	20	B	4°	PG	18	Tot PG	38	Col.	3°
27	Tmp	57	1.900	10:33:04	10:34:05	0	+58	7°														
28	Tmp	60	2.712	10:38:47	10:39:21	0	+31	7°	Moto Clube - Sua concessionária autorizada Honda													
29	Tmp	60	2.824	10:39:01	10:39:46	0	+42	7°														
30	Tmp	61	3.417	10:40:12	10:41:12	0	+57	7°														
31	Tmp	62	4.775	10:42:39	10:44:02	0	+80	7°														
32	Tmp	63	5.302	10:43:39	10:45:11	0	+89	7°														
33	Tmp	63	5.786	10:44:49	10:46:24	0	+92	6°														
34	Tmp	65	6.369	10:45:54	10:47:45	0	+108	6°														
35	Tmp	66	7.500	10:48:13	10:49:43	0	+87	6°														
36	Tmp	68	0.418	10:49:05	10:50:36	0	+88	6°														
37	Tmp	70	0.970	10:50:08	10:51:38	0	+87	6°														
38	Tmp	71	1.612	10:51:20	10:53:08	0	+105	5°														
39	Tmp	73	2.943	10:53:26	10:55:09	0	+100	4°														
40	Tmp	73	3.269	10:53:57	10:55:40	0	+100	3°														

Etapa A	Num	77	Pen	0	PCZ	1	Total PP	4931	PG	20
41	Tmp	78	0.591	11:52:12	11:52:16	0	+1	10°		
42	Tmp	80	1.228	11:53:32	11:53:31	0	-0	5°		
43	Tmp	81	2.187	11:55:28	11:55:24	0	-3	6°		
44	Tmp	84	2.808	11:57:06	11:57:10	0	+1	3°		
45	Tmp	88	4.562	12:00:15	12:00:17	0	+0	2°		
46	Tmp	90	4.833	12:00:45	12:00:56	0	+8	2°		
47	Tmp	92	5.231	12:01:29	12:01:54	0	+22	1°		
48	Tmp	93	5.569	12:02:06	12:02:24	0	+15	1°		
49	Tmp	95	5.845	12:02:37	12:02:59	0	+19	1°		
50	Tmp	99	2.834	12:12:03	12:12:09	0	+3	1°		
51	Tmp	100	3.352	12:12:56	12:12:55	0	-0	1°		
52	Tmp	103	0.008	12:15:01	12:15:06	0	+2	1°		
53	Tmp	105	0.688	12:16:07	12:16:11	0	+1	1°		
54	Tmp	106	1.513	12:17:55	12:20:10	0	+132	5°		
55	Tmp	107	1.703	12:18:20	12:20:37	0	+134	5°		
56	Tmp	108	2.880	12:20:20	12:22:22	0	+119	8°		
57	Tmp	113	4.264	12:30:39	12:30:39	0	+0	8°		
58	Tmp	113	4.727	12:31:29	12:31:28	0	-0	8°		

N u m	82	Equipe	82 / Marcus Paulo F Calheira / Balalau						
		Patrocinador	Calheira, Galvao E Araujo Advogados						
		Cat / NL / Largada	JUNIOR / 84 / 09:24:00	Cidade	Salvador	Wr-250			

PC	Tp	Trc	KmPC	Ideal	Passagem	Pen	Pontos	Col	PC	Tp	Trc	KmPC	Ideal	Passagem	Pen	Pontos	Col
1	Tmp	2	0.359	09:26:34	09:26:33	0	-0	1°	59	Tmp	116	0.777	12:44:54	12:45:16	0	+19	5°
2	Tmp	5	1.672	09:28:41	09:28:53	0	+9	3°	60	Tmp	117	1.430	12:46:08	12:47:13	0	+62	6°
3	Tmp	6	2.518	09:30:09	09:30:35	0	+23	3°	61	Tmp	121	2.370	12:54:31	12:54:49	0	+15	7°
4	Tmp	7	0.024	09:31:13	09:31:50	0	+34	3°	62	Tmp	124	3.890	12:57:01	12:58:31	0	+87	7°
5	Tmp	9	0.944	09:32:46	09:33:47	0	+58	3°	63	Tmp	125	4.800	12:58:48	13:00:45	0	+114	7°
6	Tmp	10	1.988	09:34:40	09:35:49	0	+66	3°	64	Tmp	129	0.807	13:03:20	13:03:32	0	+9	7°
7	Tmp	12	2.564	09:35:38	09:37:04	0	+83	3°	65	Tmp	130	1.401	13:04:34	13:04:48	0	+11	7°
8	Tmp	14	3.454	09:37:09	09:38:57	0	+105	3°	66	Tmp	130	2.023	13:05:49	13:06:15	0	+23	7°
9	Tmp	15	3.752	09:37:43	09:39:42	0	+116	4°	67	Tmp	130	2.500	13:06:46	13:07:32	0	+43	7°
10	Tmp	16	4.148	09:38:38	09:41:07	0	+146	4°	68	Tmp	132	3.330	13:08:21	13:09:35	0	+71	7°
11	Tmp	18	4.839	09:40:01	09:43:00	0	+176	4°	69	Tmp	138	2.220	13:16:10	13:16:47	0	+34	7°
12	Tmp	24	3.330	09:50:43	09:51:38	0	+52	4°	70	Tmp	138	2.671	13:16:57	13:17:39	0	+39	7°
13	Tmp	27	0.024	09:53:52	09:55:15	0	+80	4°	71	Tmp	138	3.350	13:18:07	13:19:03	0	+53	7°
14	Tmp	28	0.562	09:54:48	09:59:04	0	+253	4°	72	Tmp	139	4.350	13:19:47	13:20:52	0	+62	7°
15	Tmp	30	1.351	09:56:09	10:01:20	0	+308	4°	73	Tmp	139	4.941	13:20:43	13:22:01	0	+75	7°
16	Tmp	32	2.836	09:58:28	10:04:59	0	+388	4°	74	Tmp	140	5.401	13:21:28	13:22:52	0	+81	7°
17	Tmp	35	0.637	10:04:33	10:08:11	0	+215	4°	75	Tmp	142	0.458	13:23:23	13:24:35	0	+69	7°
18	Tmp	37	2.567	10:08:09	10:13:37	0	+325	4°	76	Tmp	144	1.308	13:25:11	13:26:30	0	+76	7°
19	Tmp	38	2.949	10:08:46	10:14:30	0	+341	5°	77	Tmp	144	2.050	13:26:27	13:28:09	0	+99	7°
20	Tmp	41	3.799	10:10:21	10:17:37	0	+433	6°	78	Tmp	145	3.114	13:28:13	13:30:12	0	+116	7°
21	Tmp	46	2.827	10:29:40	10:29:40	0	+0	6°	79	Tmp	149	1.271	13:37:54	13:38:12	0	+15	7°
22	Tmp	50	4.448	10:32:29	10:33:01	0	+29	5°	80	Tmp	152	1.510	13:43:41	13:44:03	0	+19	7°
23	Tmp	52	3.347	10:39:05	10:39:08	0	+0	5°	81	Tmp	153	2.270	13:44:54	13:45:34	0	+37	7°
24	Tmp	53	4.069	10:40:06	10:40:13	0	+4	5°	82	Tmp	153	3.034	13:46:06	13:46:38	0	+29	7°
25	Tmp	54	0.811	10:41:47	10:42:34	0	+44	5°	Etapa B Num 82 Pen 0 PCZ 2 Total PP 1672 PG 14								
26	Tmp	56	1.735	10:43:43	10:45:20	0	+94	5°	Num 82 A 11° PG 10 B 7° PG 14 Tot PG 24 Col. 8°								
27	Tmp	57	1.900	10:44:04	10:45:49	0	+102	5°									
28	Tmp	60	2.712	10:49:47	10:50:13	0	+23	5°									
29	Tmp	60	2.824	10:50:01	10:50:33	0	+29	5°									
30	Tmp	61	3.417	10:51:12	10:51:57	0	+42	5°									
31	Tmp	62	4.775	10:53:39	10:55:11	0	+89	5°									
32	Tmp	63	5.302	10:54:39	10:56:27	0	+105	5°									
33	Tmp	63	5.786	10:55:49		0	+1800	15°									
34	Tmp	65	6.369	10:56:54	10:57:08	0	+11	13°									
35	Tmp	66	7.500	10:59:13	11:01:06	0	+110	12°									
36	Tmp	68	0.418	11:00:05	11:02:15	0	+127	12°									
37	Tmp	70	0.970	11:01:08	11:03:26	0	+135	12°									
38	Tmp	71	1.612	11:02:20	11:05:13	0	+170	12°									
39	Tmp	73	2.943	11:04:26	11:07:43	0	+194	11°									
40	Tmp	73	3.269	11:04:57	11:08:21	0	+201	11°									
Etapa A Num 82 Pen 0 PCZ 3 Total PP 6520 PG 10																	
41	Tmp	78	0.591	12:03:12	12:03:19	0	+4	15°									
42	Tmp	80	1.228	12:04:32	12:04:40	0	+5	11°									
43	Tmp	81	2.187	12:06:28	12:06:27	0	-0	9°									
44	Tmp	84	2.808	12:08:06	12:07:59	0	-12	10°									
45	Tmp	88	4.562	12:11:15	12:11:18	0	+0	9°									
46	Tmp	90	4.833	12:11:45	12:12:02	0	+14	8°									
47	Tmp	92	5.231	12:12:29	12:13:57	0	+85	9°									
48	Tmp	93	5.569	12:13:06	12:14:34	0	+85	10°									
49	Tmp	95	5.845	12:13:37	12:15:18	0	+98	10°									
50	Tmp	99	2.834	12:23:03	12:23:16	0	+10	9°									
51	Tmp	100	3.352	12:23:56	12:24:06	0	+7	9°									
52	Tmp	103	0.008	12:26:01	12:26:13	0	+9	8°									
53	Tmp	105	0.688	12:27:07	12:27:21	0	+11	8°									
54	Tmp	106	1.513	12:28:55	12:29:20	0	+22	8°									
55	Tmp	107	1.703	12:29:20	12:29:50	0	+27	7°									
56	Tmp	108	2.880	12:31:20	12:31:44	0	+21	5°									
57	Tmp	113	4.264	12:41:39	12:41:44	0	+2	5°									
58	Tmp	113	4.727	12:42:29	12:42:34	0	+2	5°									

Moto Clube - Sua concessionária autorizada Honda

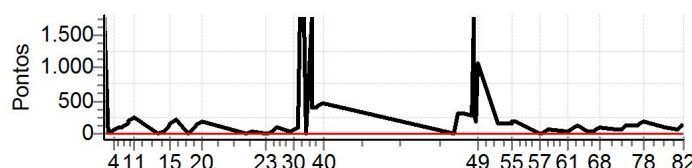
N u m	83	Equipe	83 / José Eduardo R M Sena / Plástico					
		Patrocinador	Prefeitura de Paulo Afonso, Je Embalagens					
		Cat / NL / Largada	JUNIOR / 81 / 09:22:30	Cidade	Paulo Afonso-BA	Honda		

PC	Tp	Trc	KmPC	Ideal	Passagem	Pen	Pontos	Col	PC	Tp	Trc	KmPC	Ideal	Passagem	Pen	Pontos	Col
1	Tmp	2	0.359	09:25:04	09:25:02	0	-0	2°	59	Tmp	116	0.777	12:43:24	12:43:38	0	+11	3°
2	Tmp	5	1.672	09:27:11	09:27:40	0	+26	6°	60	Tmp	117	1.430	12:44:38	12:45:24	0	+43	4°
3	Tmp	6	2.518	09:28:39	09:29:18	0	+36	6°	61	Tmp	121	2.370	12:53:01	12:53:14	0	+10	4°
4	Tmp	7	0.024	09:29:43	09:30:29	0	+43	5°	62	Tmp	124	3.890	12:55:31	12:55:34	0	+0	4°
5	Tmp	9	0.944	09:31:16	09:32:19	0	+60	5°	63	Tmp	125	4.800	12:57:18	12:57:36	0	+15	3°
6	Tmp	10	1.988	09:33:10	09:34:10	0	+57	5°	64	Tmp	129	0.807	13:01:50	13:01:57	0	+4	3°
7	Tmp	12	2.564	09:34:08	09:35:25	0	+74	4°	65	Tmp	130	1.401	13:03:04	13:03:07	0	+0	3°
8	Tmp	14	3.454	09:35:39	09:37:13	0	+91	4°	66	Tmp	130	2.023	13:04:19	13:04:38	0	+16	3°
9	Tmp	15	3.752	09:36:13	09:37:53	0	+97	3°	67	Tmp	130	2.500	13:05:16	13:05:50	0	+31	3°
10	Tmp	16	4.148	09:37:08	09:39:08	0	+117	3°	68	Tmp	132	3.330	13:06:51	13:07:37	0	+43	3°
11	Tmp	18	4.839	09:38:31	09:41:00	0	+146	3°	69	Tmp	138	2.220	13:14:40	13:14:57	0	+14	3°
12	Tmp	24	3.330	09:49:13	09:49:30	0	+14	3°	70	Tmp	138	2.671	13:15:27	13:15:45	0	+15	3°
13	Tmp	27	0.024	09:52:22	09:52:51	0	+26	3°	71	Tmp	138	3.350	13:16:37	13:17:03	0	+23	3°
14	Tmp	28	0.562	09:53:18	09:56:11	0	+170	3°	72	Tmp	139	4.350	13:18:17	13:18:50	0	+30	3°
15	Tmp	30	1.351	09:54:39	09:58:20	0	+218	3°	73	Tmp	139	4.941	13:19:13	13:19:53	0	+37	3°
16	Tmp	32	2.836	09:56:58	10:01:40	0	+279	2°	74	Tmp	140	5.401	13:19:58	13:20:54	0	+53	3°
17	Tmp	35	0.637	10:03:03	10:04:32	0	+86	2°	75	Tmp	142	0.458	13:21:53	13:22:31	0	+35	3°
18	Tmp	37	2.567	10:06:39	10:09:39	0	+177	2°	76	Tmp	144	1.308	13:23:41	13:24:39	0	+55	3°
19	Tmp	38	2.949	10:07:16	10:10:08	0	+169	2°	77	Tmp	144	2.050	13:24:57	13:26:22	0	+82	3°
20	Tmp	41	3.799	10:08:51	10:12:20	0	+206	2°	78	Tmp	145	3.114	13:26:43	13:28:08	0	+82	3°
21	Tmp	46	2.827	10:28:10	10:28:08	0	-0	2°	79	Tmp	149	1.271	13:36:24	13:36:33	0	+6	3°
22	Tmp	50	4.448	10:30:59	10:31:24	0	+22	2°	80	Tmp	152	1.510	13:42:11	13:42:26	0	+12	3°
23	Tmp	52	3.347	10:37:35	10:37:39	0	+1	2°	81	Tmp	153	2.270	13:43:24	13:43:54	0	+27	3°
24	Tmp	53	4.069	10:38:36	10:38:36	0	+0	2°	82	Tmp	153	3.034	13:44:36	13:44:54	0	+15	3°
25	Tmp	54	0.811	10:40:17	10:40:52	0	+32	2°	Etapa B Num 83 Pen 0 PCZ 5 Total PP 885 PG 20								
26	Tmp	56	1.735	10:42:13	10:43:30	0	+74	2°	Num 83 A 2° PG 22 B 3° PG 20 Tot PG 42 Col. 2°								
27	Tmp	57	1.900	10:42:34	10:44:05	0	+88	2°									
28	Tmp	60	2.712	10:48:17	10:48:38	0	+18	2°	Moto Clube - Sua concessionária autorizada Honda								
29	Tmp	60	2.824	10:48:31	10:48:52	0	+18	2°									
30	Tmp	61	3.417	10:49:42	10:50:17	0	+32	2°									
31	Tmp	62	4.775	10:52:09	10:53:09	0	+57	2°									
32	Tmp	63	5.302	10:53:09	10:54:20	0	+68	2°									
33	Tmp	63	5.786	10:54:19	10:55:37	0	+75	2°									
34	Tmp	65	6.369	10:55:24	10:57:12	0	+105	2°									
35	Tmp	66	7.500	10:57:43	10:59:15	0	+89	2°									
36	Tmp	68	0.418	10:58:35	11:00:16	0	+98	2°									
37	Tmp	70	0.970	10:59:38	11:01:14	0	+93	2°									
38	Tmp	71	1.612	11:00:50	11:02:47	0	+114	2°									
39	Tmp	73	2.943	11:02:56	11:04:50	0	+111	2°									
40	Tmp	73	3.269	11:03:27	11:05:21	0	+111	2°									
Etapa A Num 83 Pen 0 PCZ 3 Total PP 3298 PG 22																	
41	Tmp	78	0.591	12:01:42	12:01:42	0	+0	2°									
42	Tmp	80	1.228	12:03:02	12:03:04	0	+0	2°									
43	Tmp	81	2.187	12:04:58	12:04:59	0	+0	2°									
44	Tmp	84	2.808	12:06:36	12:06:43	0	+4	2°									
45	Tmp	88	4.562	12:09:45	12:09:51	0	+3	3°									
46	Tmp	90	4.833	12:10:15	12:10:30	0	+12	4°									
47	Tmp	92	5.231	12:10:59	12:11:23	0	+21	2°									
48	Tmp	93	5.569	12:11:36	12:11:56	0	+17	2°									
49	Tmp	95	5.845	12:12:07	12:12:37	0	+27	2°									
50	Tmp	99	2.834	12:21:33	12:21:50	0	+14	2°									
51	Tmp	100	3.352	12:22:26	12:22:51	0	+22	3°									
52	Tmp	103	0.008	12:24:31	12:24:40	0	+6	3°									
53	Tmp	105	0.688	12:25:37	12:25:55	0	+15	4°									
54	Tmp	106	1.513	12:27:25	12:27:51	0	+23	3°									
55	Tmp	107	1.703	12:27:50	12:28:20	0	+27	3°									
56	Tmp	108	2.880	12:29:50	12:30:13	0	+20	3°									
57	Tmp	113	4.264	12:40:09	12:40:17	0	+5	3°									
58	Tmp	113	4.727	12:40:59	12:41:12	0	+10	4°									

N u m	87	Equipe	87 / Leonardo Costa Deoliveira / Peixeiro					
		Patrocinador	Pescaria Frutos do Mar, Faz Ja					
		Cat / NL / Largada	JUNIOR / 59 / 09:11:30	Cidade	Salvador	Wr-250		

PC	Tp	Trc	KmPC	Ideal	Passagem	Pen	Pontos	Col	PC	Tp	Trc	KmPC	Ideal	Passagem	Pen	Pontos	Col					
1	Tmp	2	0.359	09:14:04		0	+1800	20°	59	Tmp	116	0.777	12:32:24	12:33:28	0	+61	22°					
2	Tmp	5	1.672	09:16:11	09:16:41	0	+27	14°	60	Tmp	117	1.430	12:33:38	12:34:49	0	+68	22°					
3	Tmp	6	2.518	09:17:39	09:18:24	0	+42	15°	61	Tmp	121	2.370	12:42:01	12:42:32	0	+28	22°					
4	Tmp	7	0.024	09:18:43	09:19:37	0	+51	16°	62	Tmp	124	3.890	12:44:31	12:46:10	0	+96	22°					
5	Tmp	9	0.944	09:20:16	09:21:45	0	+86	16°	63	Tmp	125	4.800	12:46:18	12:48:19	0	+118	22°					
6	Tmp	10	1.988	09:22:10	09:23:49	0	+96	15°	64	Tmp	129	0.807	12:50:50	12:51:12	0	+19	22°					
7	Tmp	12	2.564	09:23:08	09:25:23	0	+132	15°	65	Tmp	130	1.401	12:52:04	12:52:31	0	+24	22°					
8	Tmp	14	3.454	09:24:39	09:27:26	0	+164	16°	66	Tmp	130	2.023	12:53:19	12:53:58	0	+36	22°					
9	Tmp	15	3.752	09:25:13	09:28:11	0	+175	16°	67	Tmp	130	2.500	12:54:16	12:55:26	0	+67	22°					
10	Tmp	16	4.148	09:26:08	09:29:32	0	+201	16°	68	Tmp	132	3.330	12:55:51	12:57:24	0	+90	22°					
11	Tmp	18	4.839	09:27:31	09:31:24	0	+230	17°	69	Tmp	138	2.220	13:03:40	13:04:51	0	+68	22°					
12	Tmp	24	3.330	09:38:13	09:38:30	0	+14	17°	70	Tmp	138	2.671	13:04:27	13:05:39	0	+69	21°					
13	Tmp	27	0.024	09:41:22	09:42:05	0	+40	16°	71	Tmp	138	3.350	13:05:37	13:06:52	0	+72	21°					
14	Tmp	28	0.562	09:42:18	09:44:06	0	+105	14°	72	Tmp	139	4.350	13:07:17	13:09:19	0	+119	20°					
15	Tmp	30	1.351	09:43:39	09:46:20	0	+158	13°	73	Tmp	139	4.941	13:08:13	13:10:29	0	+133	20°					
16	Tmp	32	2.836	09:45:58	09:49:23	0	+202	13°	74	Tmp	140	5.401	13:08:58	13:11:17	0	+136	20°					
17	Tmp	35	0.637	09:52:03	09:52:07	0	+1	13°	75	Tmp	142	0.458	13:10:53	13:12:58	0	+122	20°					
18	Tmp	37	2.567	09:55:39	09:57:40	0	+118	13°	76	Tmp	144	1.308	13:12:41	13:14:49	0	+125	20°					
19	Tmp	38	2.949	09:56:16	09:58:47	0	+148	12°	77	Tmp	144	2.050	13:13:57	13:16:39	0	+159	19°					
20	Tmp	41	3.799	09:57:51	10:00:47	0	+173	10°	78	Tmp	145	3.114	13:15:43	13:18:37	0	+171	19°					
21	Tmp	46	2.827	10:17:10	10:17:11	0	+0	10°	79	Tmp	149	1.271	13:25:24	13:26:48	0	+81	19°					
22	Tmp	50	4.448	10:19:59	10:20:22	0	+20	10°	80	Tmp	152	1.510	13:31:11	13:32:22	0	+68	19°					
23	Tmp	52	3.347	10:26:35	10:26:38	0	+0	10°	81	Tmp	153	2.270	13:32:24	13:34:20	0	+113	19°					
24	Tmp	53	4.069	10:27:36	10:27:42	0	+3	10°	82	Tmp	153	3.034	13:33:36	13:35:34	0	+115	19°					
25	Tmp	54	0.811	10:29:17	10:29:54	0	+34	10°	Etapa B													
26	Tmp	56	1.735	10:31:13	10:32:34	0	+78	10°	Num	87	A	17°	PG	4	B	19°	PG	2	Tot PG	6	Col.	20°
27	Tmp	57	1.900	10:31:34	10:32:55	0	+78	10°														
28	Tmp	60	2.712	10:37:17	10:37:53	0	+33	10°														
29	Tmp	60	2.824	10:37:31	10:38:18	0	+44	11°														
30	Tmp	61	3.417	10:38:42	10:39:53	0	+68	11°														
31	Tmp	62	4.775	10:41:09	10:42:46	0	+94	11°														
32	Tmp	63	5.302	10:42:09		0	+1800	16°														
33	Tmp	63	5.786	10:43:19		0	+1800	17°														
34	Tmp	65	6.369	10:44:24	10:44:38	0	+11	17°														
35	Tmp	66	7.500	10:46:43		0	+1800	17°														
36	Tmp	68	0.418	10:47:35	10:54:01	0	+383	17°														
37	Tmp	70	0.970	10:48:38	10:55:13	0	+392	17°														
38	Tmp	71	1.612	10:49:50	10:57:02	0	+429	17°														
39	Tmp	73	2.943	10:51:56	10:59:22	0	+443	17°														
40	Tmp	73	3.269	10:52:27	10:59:58	0	+448	17°														
Etapa A									Num	87	Pen	0	PCZ	2	Total PP	11921	PG	4				
41	Tmp	78	0.591	11:50:42	11:50:49	0	+4	17°														
42	Tmp	80	1.228	11:52:02	11:57:16	0	+311	22°														
43	Tmp	81	2.187	11:53:58	11:59:01	0	+300	22°														
44	Tmp	84	2.808	11:55:36	12:00:38	0	+299	22°														
45	Tmp	88	4.562	11:58:45	12:03:17	0	+269	21°														
46	Tmp	90	4.833	11:59:15		0	+1800	23°														
47	Tmp	92	5.231	11:59:59	12:05:30	0	+328	21°														
48	Tmp	93	5.569	12:00:36	12:03:29	0	+170	21°														
49	Tmp	95	5.845	12:01:07	12:04:04	900	+1074	22°														
50	Tmp	99	2.834	12:10:33	12:12:58	0	+142	22°														
51	Tmp	100	3.352	12:11:26	12:13:50	0	+141	22°														
52	Tmp	103	0.008	12:13:31	12:15:59	0	+145	22°														
53	Tmp	105	0.688	12:14:37	12:17:07	0	+147	22°														
54	Tmp	106	1.513	12:16:25	12:19:11	0	+163	22°														
55	Tmp	107	1.703	12:16:50	12:19:42	0	+169	22°														
56	Tmp	108	2.880	12:18:50	12:22:05	0	+192	22°														
57	Tmp	113	4.264	12:29:09	12:29:19	0	+7	22°														
58	Tmp	113	4.727	12:29:59	12:30:14	0	+12	22°														

Etapa B													
Num	87	A	17°	PG	4	B	19°	PG	2	Tot PG	6	Col.	20°



Moto Clube - Sua concessionária autorizada Honda

N u m	99	Equipe	99 / Renerio Moreira Filho / Nero						
		Patrocinador	Dnero Car						
		Cat / NL / Largada	JUNIOR / 69 / 09:16:30	Cidade	Cruz das Almas-BA	Honda			

PC	Tp	Trc	KmPC	Ideal	Passagem	Pen	Pontos	Col	PC	Tp	Trc	KmPC	Ideal	Passagem	Pen	Pontos	Col														
1	Tmp	2	0.359	09:19:04	09:19:12	0	+5	10°	59	Tmp	116	0.777	12:37:24	12:38:18	0	+51	17°														
2	Tmp	5	1.672	09:21:11	09:21:42	0	+28	8°	60	Tmp	117	1.430	12:38:38	12:40:05	0	+84	17°														
3	Tmp	6	2.518	09:22:39	09:23:42	0	+60	8°	61	Tmp	121	2.370	12:47:01	12:47:18	0	+14	17°														
4	Tmp	7	0.024	09:23:43	09:25:06	0	+80	8°	62	Tmp	124	3.890	12:49:31	12:50:11	0	+37	17°														
5	Tmp	9	0.944	09:25:16	09:27:27	0	+128	10°	63	Tmp	125	4.800	12:51:18	12:52:27	0	+66	17°														
6	Tmp	10	1.988	09:27:10	09:29:40	0	+147	9°	64	Tmp	129	0.807	12:55:50	12:56:06	0	+13	17°														
7	Tmp	12	2.564	09:28:08	09:31:11	0	+180	9°	65	Tmp	130	1.401	12:57:04	12:57:29	0	+22	17°														
8	Tmp	14	3.454	09:29:39	09:33:17	0	+215	9°	66	Tmp	130	2.023	12:58:19	12:59:18	0	+56	17°														
9	Tmp	15	3.752	09:30:13	09:34:07	0	+231	9°	67	Tmp	130	2.500	12:59:16	13:00:35	0	+76	16°														
10	Tmp	16	4.148	09:31:08	09:35:42	0	+271	9°	68	Tmp	132	3.330	13:00:51	13:02:28	0	+94	16°														
11	Tmp	18	4.839	09:32:31	09:38:02	0	+328	9°	69	Tmp	138	2.220	13:08:40	13:09:49	0	+66	16°														
12	Tmp	24	3.330	09:43:13	09:44:12	0	+56	8°	70	Tmp	138	2.671	13:09:27	13:10:37	0	+67	16°														
13	Tmp	27	0.024	09:46:22	09:48:21	0	+116	8°	71	Tmp	138	3.350	13:10:37	13:12:02	0	+82	16°														
14	Tmp	28	0.562	09:47:18	09:51:19	0	+238	8°	72	Tmp	139	4.350	13:12:17	13:14:51	0	+151	16°														
15	Tmp	30	1.351	09:48:39	09:53:42	0	+300	8°	73	Tmp	139	4.941	13:13:13	13:15:59	0	+163	16°														
16	Tmp	32	2.836	09:50:58	09:57:45	0	+404	9°	74	Tmp	140	5.401	13:13:58	13:17:48	0	+227	16°														
17	Tmp	35	0.637	09:57:03	10:00:40	0	+214	9°	75	Tmp	142	0.458	13:15:53	13:19:47	0	+231	16°														
18	Tmp	37	2.567	10:00:39	10:06:23	0	+341	9°	76	Tmp	144	1.308	13:17:41	13:21:42	0	+238	16°														
19	Tmp	38	2.949	10:01:16	10:06:56	0	+337	10°	77	Tmp	144	2.050	13:18:57	13:23:13	0	+253	16°														
20	Tmp	41	3.799	10:02:51	10:09:46	0	+412	12°	78	Tmp	145	3.114	13:20:43	13:25:29	0	+283	16°														
21	Tmp	46	2.827	10:22:10	10:22:20	0	+7	13°	79	Tmp	149	1.271	13:30:24	13:30:57	0	+30	16°														
22	Tmp	50	4.448	10:24:59	10:26:01	0	+59	13°	80	Tmp	152	1.510	13:36:11	13:36:45	0	+31	16°														
23	Tmp	52	3.347	10:31:35	10:31:39	0	+1	13°	81	Tmp	153	2.270	13:37:24	13:38:31	0	+64	15°														
24	Tmp	53	4.069	10:32:36	10:32:50	0	+11	13°	82	Tmp	153	3.034	13:38:36	13:39:35	0	+56	15°														
25	Tmp	54	0.811	10:34:17	10:35:22	0	+62	13°	<table border="1"> <tr> <th>Etapa B</th><th>Num</th><th>99</th><th>Pen</th><th>0</th><th>PCZ</th><th>0</th><th>Total PP</th><th>6309</th><th>PG</th><th>6</th> </tr> </table>									Etapa B	Num	99	Pen	0	PCZ	0	Total PP	6309	PG	6			
Etapa B	Num	99	Pen	0	PCZ	0	Total PP	6309	PG	6																					
26	Tmp	56	1.735	10:36:13	10:38:32	0	+136	13°	<table border="1"> <tr> <th>Num</th><th>99</th><th>A</th><th>15°</th><th>PG</th><th>6</th><th>B</th><th>15°</th><th>PG</th><th>6</th><th>Tot PG</th><th>12</th><th>Col.</th><th>15°</th> </tr> </table>									Num	99	A	15°	PG	6	B	15°	PG	6	Tot PG	12	Col.	15°
Num	99	A	15°	PG	6	B	15°	PG	6	Tot PG	12	Col.	15°																		
27	Tmp	57	1.900	10:36:34	10:38:55	0	+138	13°																							
28	Tmp	60	2.712	10:42:17	10:42:46	0	+26	13°	<table border="1"> <tr> <td colspan="12" style="text-align: center;">Moto Clube - Sua concessionária autorizada Honda</td> </tr> </table>									Moto Clube - Sua concessionária autorizada Honda													
Moto Clube - Sua concessionária autorizada Honda																															
29	Tmp	60	2.824	10:42:31	10:43:07	0	+33	13°																							
30	Tmp	61	3.417	10:43:42	10:45:22	0	+97	13°																							
31	Tmp	62	4.775	10:46:09	10:48:43	0	+151	13°																							
32	Tmp	63	5.302	10:47:09	10:50:32	0	+200	13°																							
33	Tmp	63	5.786	10:48:19	10:53:51	0	+329	12°																							
34	Tmp	65	6.369	10:49:24	10:55:24	0	+357	14°																							
35	Tmp	66	7.500	10:51:43	10:57:35	0	+349	14°																							
36	Tmp	68	0.418	10:52:35	10:58:28	0	+350	14°																							
37	Tmp	70	0.970	10:53:38	10:59:25	0	+344	14°																							
38	Tmp	71	1.612	10:54:50	11:01:33	0	+400	15°																							
39	Tmp	73	2.943	10:56:56	11:04:04	0	+425	15°																							
40	Tmp	73	3.269	10:57:27	11:04:40	0	+430	15°																							
Etapa A	Num	99	Pen	0	PCZ	0	Total PP	7996	PG	6																					
41	Tmp	78	0.591	11:55:42	11:55:59	0	+14	22°																							
42	Tmp	80	1.228	11:57:02	12:03:25	0	+380	23°																							
43	Tmp	81	2.187	11:58:58	12:05:18	0	+377	23°																							
44	Tmp	84	2.808	12:00:36	12:07:08	0	+389	23°																							
45	Tmp	88	4.562	12:03:45	12:09:22	0	+334	22°																							
46	Tmp	90	4.833	12:04:15	12:10:00	0	+342	18°																							
47	Tmp	92	5.231	12:04:59	12:11:16	0	+374	19°																							
48	Tmp	93	5.569	12:05:36	12:11:59	0	+380	19°																							
49	Tmp	95	5.845	12:06:07	12:12:46	0	+396	18°																							
50	Tmp	99	2.834	12:15:33	12:17:17	0	+101	18°																							
51	Tmp	100	3.352	12:16:26	12:18:12	0	+103	18°																							
52	Tmp	103	0.008	12:18:31	12:20:23	0	+109	18°																							
53	Tmp	105	0.688	12:19:37	12:21:42	0	+122	18°																							
54	Tmp	106	1.513	12:21:25	12:23:41	0	+133	19°																							
55	Tmp	107	1.703	12:21:50	12:21:02	0	-135	19°																							
56	Tmp	108	2.880	12:23:50	12:26:15	0	+142	19°																							
57	Tmp	113	4.264	12:34:09	12:34:24	0	+12	19°																							
58	Tmp	113	4.727	12:34:59	12:35:13	0	+11	19°																							

N u m	100	Equipe	100 / Fabricio Rocha Melo / Zoi						
		Patrocinador	Bioanalise Lab.Analises Clinicas, Doces D'Minas, F						
		Cat / NL / Largada	JUNIOR / 83 / 09:23:30	Cidade	Salvador-BA	Honda			

PC	Tp	Trc	KmPC	Ideal	Passagem	Pen	Pontos	Col	PC	Tp	Trc	KmPC	Ideal	Passagem	Pen	Pontos	Col					
1	Tmp	2	0.359	09:26:04	09:26:05	0	+0	22°	59	Tmp	116	0.777	12:44:24	12:44:44	0	+17	4°					
2	Tmp	5	1.672	09:28:11	09:28:23	0	+9	21°	60	Tmp	117	1.430	12:45:38	12:46:09	0	+28	3°					
3	Tmp	6	2.518	09:29:39	09:29:51	0	+9	21°	61	Tmp	121	2.370	12:54:01	12:54:16	0	+12	3°					
4	Tmp	7	0.024	09:30:43	09:30:56	0	+10	21°	62	Tmp	124	3.890	12:56:31	12:56:37	0	+3	2°					
5	Tmp	9	0.944	09:32:16	09:32:53	0	+34	21°	63	Tmp	125	4.800	12:58:18	12:58:33	0	+12	2°					
6	Tmp	10	1.988	09:34:10	09:34:56	0	+43	21°	64	Tmp	129	0.807	13:02:50	13:02:56	0	+3	2°					
7	Tmp	12	2.564	09:35:08	09:36:26	0	+75	21°	65	Tmp	130	1.401	13:04:04	13:04:03	0	-0	2°					
8	Tmp	14	3.454	09:36:39	09:38:01	0	+79	21°	66	Tmp	130	2.023	13:05:19	13:05:26	0	+4	2°					
9	Tmp	15	3.752	09:37:13	09:38:37	0	+81	21°	67	Tmp	130	2.500	13:06:16	13:06:39	0	+20	2°					
10	Tmp	16	4.148	09:38:08	09:40:24	0	+133	21°	68	Tmp	132	3.330	13:07:51	13:08:18	0	+24	2°					
11	Tmp	18	4.839	09:39:31	09:42:17	0	+163	21°	69	Tmp	138	2.220	13:15:40	13:16:02	0	+19	2°					
12	Tmp	24	3.330	09:50:13	09:50:21	0	+5	21°	70	Tmp	138	2.671	13:16:27	13:16:48	0	+18	2°					
13	Tmp	27	0.024	09:53:22	09:53:26	0	+1	21°	71	Tmp	138	3.350	13:17:37	13:18:04	0	+24	2°					
14	Tmp	28	0.562	09:54:18	09:58:56	0	+275	21°	72	Tmp	139	4.350	13:19:17	13:19:36	0	+16	2°					
15	Tmp	30	1.351	09:55:39	10:02:51	0	+429	21°	73	Tmp	139	4.941	13:20:13	13:20:32	0	+16	2°					
16	Tmp	32	2.836	09:57:58	10:07:27	0	+566	21°	74	Tmp	140	5.401	13:20:58	13:21:16	0	+15	1°					
17	Tmp	35	0.637	10:04:03		0	+1800	21°	75	Tmp	142	0.458	13:22:53	13:22:58	0	+2	1°					
18	Tmp	37	2.567	10:07:39		0	+1800	21°	76	Tmp	144	1.308	13:24:41	13:24:43	0	+0	1°					
19	Tmp	38	2.949	10:08:16		0	+1800	21°	77	Tmp	144	2.050	13:25:57	13:26:04	0	+4	1°					
20	Tmp	41	3.799	10:09:51		0	+1800	21°	78	Tmp	145	3.114	13:27:43	13:27:45	0	+0	1°					
21	Tmp	46	2.827	10:29:10		0	+1800	21°	79	Tmp	149	1.271	13:37:24	13:37:38	0	+11	1°					
22	Tmp	50	4.448	10:31:59	10:10:09	0	-1800	21°	80	Tmp	152	1.510	13:43:11	13:43:19	0	+5	1°					
23	Tmp	52	3.347	10:38:35		0	+1800	21°	81	Tmp	153	2.270	13:44:24	13:44:37	0	+10	1°					
24	Tmp	53	4.069	10:39:36		0	+1800	21°	82	Tmp	153	3.034	13:45:36	13:45:36	0	+0	1°					
25	Tmp	54	0.811	10:41:17		0	+1800	21°	Etapas													
26	Tmp	56	1.735	10:43:13		0	+1800	21°	Etapa B	Num	100	Pen	0	PCZ	10	Total PP	488	PG	25			
27	Tmp	57	1.900	10:43:34		0	+1800	21°	Num	100	A	NC	PG	0	B	1°	PG	25	Tot PG	25	Col.	7°
28	Tmp	60	2.712	10:49:17		0	+1800	21°														
29	Tmp	60	2.824	10:49:31		0	+1800	21°	Moto Clube - Sua concessionária autorizada Honda													
30	Tmp	61	3.417	10:50:42		0	+1800	21°														
31	Tmp	62	4.775	10:53:09		0	+1800	21°														
32	Tmp	63	5.302	10:54:09		0	+1800	21°														
33	Tmp	63	5.786	10:55:19		0	+1800	21°														
34	Tmp	65	6.369	10:56:24		0	+1800	21°														
35	Tmp	66	7.500	10:58:43	10:12:42	0	-1800	21°														
36	Tmp	68	0.418	10:59:35	13:21:22	0	+1800	21°														
37	Tmp	70	0.970	11:00:38		0	+1800	21°														
38	Tmp	71	1.612	11:01:50		0	+1800	21°														
39	Tmp	73	2.943	11:03:56		0	+1800	21°														
40	Tmp	73	3.269	11:04:27		0	+1800	21°														

Etapa A	Num	100	Pen	0	PCZ	1	Total PP	45112	PG	0
41	Tmp	78	0.591	12:02:42	12:02:44	0	+0	1°		
42	Tmp	80	1.228	12:04:02	12:04:02	0	+0	1°		
43	Tmp	81	2.187	12:05:58	12:05:56	0	-0	1°		
44	Tmp	84	2.808	12:07:36	12:07:48	0	+9	6°		
45	Tmp	88	4.562	12:10:45	12:10:56	0	+8	7°		
46	Tmp	90	4.833	12:11:15	12:11:28	0	+10	5°		
47	Tmp	92	5.231	12:11:59	12:12:39	0	+37	5°		
48	Tmp	93	5.569	12:12:36	12:13:11	0	+32	6°		
49	Tmp	95	5.845	12:13:07	12:13:46	0	+36	6°		
50	Tmp	99	2.834	12:22:33	12:22:37	0	+1	6°		
51	Tmp	100	3.352	12:23:26	12:23:25	0	-0	5°		
52	Tmp	103	0.008	12:25:31	12:25:39	0	+5	5°		
53	Tmp	105	0.688	12:26:37	12:26:45	0	+5	5°		
54	Tmp	106	1.513	12:28:25	12:29:02	0	+34	4°		
55	Tmp	107	1.703	12:28:50	12:29:29	0	+36	4°		
56	Tmp	108	2.880	12:30:50	12:31:05	0	+12	4°		
57	Tmp	113	4.264	12:41:09	12:41:10	0	+0	4°		
58	Tmp	113	4.727	12:41:59	12:42:02	0	+0	3°		

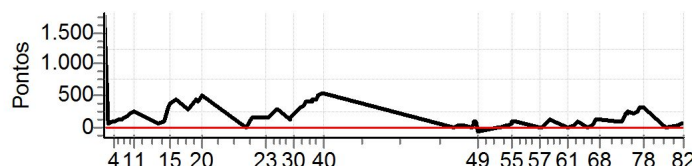
N u m	103	Equipe	103 / Cristiano Rios da Silva / Mumia						
		Patrocinador							
		Cat / NL / Largada	JUNIOR / 78 / 09:21:00	Cidade	Jacobina	Crf-230			

PC	Tp	Trc	KmPC	Ideal	Passagem	Pen	Pontos	Col
1	Tmp	2	0.359	09:23:34		0	+1800	13°
2	Tmp	5	1.672	09:25:41	09:27:01	0	+77	19°
3	Tmp	6	2.518	09:27:09	09:28:43	0	+91	19°
4	Tmp	7	0.024	09:28:13	09:29:55	0	+99	19°
5	Tmp	9	0.944	09:29:46	09:32:09	0	+140	19°
6	Tmp	10	1.988	09:31:40	09:34:05	0	+142	19°
7	Tmp	12	2.564	09:32:38	09:35:24	0	+163	18°
8	Tmp	14	3.454	09:34:09	09:37:24	0	+192	18°
9	Tmp	15	3.752	09:34:43	09:38:07	0	+201	18°
10	Tmp	16	4.148	09:35:38	09:39:32	0	+231	18°
11	Tmp	18	4.839	09:37:01	09:41:28	0	+264	18°
12	Tmp	24	3.330	09:47:43	09:48:36	0	+50	18°
13	Tmp	27	0.024	09:50:52	09:52:32	0	+97	18°
14	Tmp	28	0.562	09:51:48	09:57:22	0	+331	18°
15	Tmp	30	1.351	09:53:09	09:59:33	0	+381	18°
16	Tmp	32	2.836	09:55:28	10:02:47	0	+436	18°
17	Tmp	35	0.637	10:01:33	10:06:13	0	+277	18°
18	Tmp	37	2.567	10:05:09	10:12:27	0	+435	18°
19	Tmp	38	2.949	10:05:46	10:12:55	0	+426	18°
20	Tmp	41	3.799	10:07:21	10:15:55	0	+511	18°
21	Tmp	46	2.827	10:26:40	10:26:50	0	+7	18°
22	Tmp	50	4.448	10:29:29	10:31:56	0	+144	18°
23	Tmp	52	3.347	10:36:05	10:38:40	0	+152	18°
24	Tmp	53	4.069	10:37:06	10:39:52	0	+163	18°
25	Tmp	54	0.811	10:38:47	10:42:29	0	+219	18°
26	Tmp	56	1.735	10:40:43	10:45:18	0	+272	18°
27	Tmp	57	1.900	10:41:04	10:46:07	0	+300	18°
28	Tmp	60	2.712	10:46:47	10:49:04	0	+134	18°
29	Tmp	60	2.824	10:47:01	10:49:47	0	+163	18°
30	Tmp	61	3.417	10:48:12	10:51:57	0	+222	18°
31	Tmp	62	4.775	10:50:39	10:55:26	0	+284	18°
32	Tmp	63	5.302	10:51:39	10:56:57	0	+315	18°
33	Tmp	63	5.786	10:52:49	10:58:34	0	+342	18°
34	Tmp	65	6.369	10:53:54	11:00:35	0	+398	18°
35	Tmp	66	7.500	10:56:13	11:03:12	0	+416	18°
36	Tmp	68	0.418	10:57:05	11:04:21	0	+433	18°
37	Tmp	70	0.970	10:58:08	11:05:30	0	+439	18°
38	Tmp	71	1.612	10:59:20	11:07:36	0	+493	18°
39	Tmp	73	2.943	11:01:26	11:10:20	0	+531	18°
40	Tmp	73	3.269	11:01:57	11:10:59	0	+539	18°

PC	Tp	Trc	KmPC	Ideal	Passagem	Pen	Pontos	Col
59	Tmp	116	0.777	12:41:54	12:43:28	0	+91	10°
60	Tmp	117	1.430	12:43:08	12:45:23	0	+132	10°
61	Tmp	121	2.370	12:51:31	12:51:48	0	+14	10°
62	Tmp	124	3.890	12:54:01	12:54:48	0	+44	10°
63	Tmp	125	4.800	12:55:48	12:57:14	0	+83	10°
64	Tmp	129	0.807	13:00:20	13:00:33	0	+10	10°
65	Tmp	130	1.401	13:01:34	13:01:54	0	+17	10°
66	Tmp	130	2.023	13:02:49	13:04:02	0	+70	10°
67	Tmp	130	2.500	13:03:46	13:05:41	0	+112	10°
68	Tmp	132	3.330	13:05:21	13:07:40	0	+136	10°
69	Tmp	138	2.220	13:13:10	13:14:34	0	+81	10°
70	Tmp	138	2.671	13:13:57	13:15:26	0	+86	10°
71	Tmp	138	3.350	13:15:07	13:16:49	0	+99	10°
72	Tmp	139	4.350	13:16:47	13:20:17	0	+207	10°
73	Tmp	139	4.941	13:17:43	13:21:28	0	+222	10°
74	Tmp	140	5.401	13:18:28	13:22:29	0	+238	10°
75	Tmp	142	0.458	13:20:23	13:24:18	0	+232	10°
76	Tmp	144	1.308	13:22:11	13:26:12	0	+238	11°
77	Tmp	144	2.050	13:23:27	13:28:32	0	+302	12°
78	Tmp	145	3.114	13:25:13	13:30:42	0	+326	12°
79	Tmp	149	1.271	13:34:54	13:35:12	0	+15	12°
80	Tmp	152	1.510	13:40:41	13:41:14	0	+30	12°
81	Tmp	153	2.270	13:41:54	13:42:59	0	+62	12°
82	Tmp	153	3.034	13:43:06	13:44:08	0	+59	12°

Etapas	B	Num	103	Pen	0	PCZ	0	Total PP	3623	PG	9
---------------	----------	------------	------------	------------	----------	------------	----------	-----------------	-------------	-----------	----------

Num	103	A	18°	PG	3	B	12°	PG	9	Tot PG	12	Col.	16°
------------	------------	----------	------------	-----------	----------	----------	------------	-----------	----------	---------------	-----------	-------------	------------



Moto Clube - Sua concessionária autorizada Honda

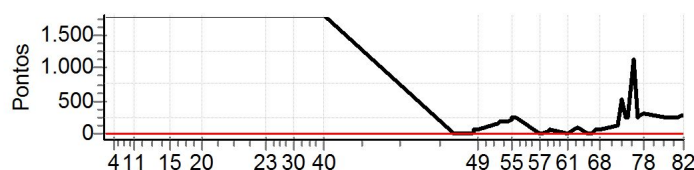
Etapas		A	Num	103	Pen	0	PCZ	0	Total PP	12310	PG	3
41	Tmp	78	0.591	12:00:12	12:00:22	0	+7	21°				
42	Tmp	80	1.228	12:01:32	12:01:56	0	+21	17°				
43	Tmp	81	2.187	12:03:28	12:03:52	0	+21	18°				
44	Tmp	84	2.808	12:05:06	12:05:38	0	+29	16°				
45	Tmp	88	4.562	12:08:15	12:08:33	0	+15	16°				
46	Tmp	90	4.833	12:08:45	12:09:38	0	+50	12°				
47	Tmp	92	5.231	12:09:29	12:11:04	0	+92	11°				
48	Tmp	93	5.569	12:10:06	12:11:45	0	+96	11°				
49	Tmp	95	5.845	12:10:37	12:10:13	0	-63	11°				
50	Tmp	99	2.834	12:20:03	12:20:17	0	+11	11°				
51	Tmp	100	3.352	12:20:56	12:21:08	0	+9	10°				
52	Tmp	103	0.008	12:23:01	12:23:23	0	+19	10°				
53	Tmp	105	0.688	12:24:07	12:24:43	0	+33	10°				
54	Tmp	106	1.513	12:25:55	12:27:09	0	+71	10°				
55	Tmp	107	1.703	12:26:20	12:27:43	0	+80	10°				
56	Tmp	108	2.880	12:28:20	12:29:51	0	+88	10°				
57	Tmp	113	4.264	12:38:39	12:38:45	0	+3	10°				
58	Tmp	113	4.727	12:39:29	12:39:41	0	+9	10°				

N u m	118	Equipe	118 / Cid Cordeiro de Sousa / Dr.raladão						
		Patrocinador							
		Cat / NL / Largada	JUNIOR / 60 / 09:12:00	Cidade	Serrinha	Crf-230			

PC	Tp	Trc	KmPC	Ideal	Passagem	Pen	Pontos	Col	PC	Tp	Trc	KmPC	Ideal	Passagem	Pen	Pontos	Col					
1	Tmp	2	0.359	09:14:34	09:39:32	0	+1800	19°	59	Tmp	116	0.777	12:32:54	12:33:15	0	+18	11°					
2	Tmp	5	1.672	09:16:41	09:42:55	0	+1800	20°	60	Tmp	117	1.430	12:34:08	12:34:59	0	+48	11°					
3	Tmp	6	2.518	09:18:09	09:45:01	0	+1800	20°	61	Tmp	121	2.370	12:42:31	12:42:45	0	+11	11°					
4	Tmp	7	0.024	09:19:13	09:46:25	0	+1800	20°	62	Tmp	124	3.890	12:45:01	12:45:51	0	+47	11°					
5	Tmp	9	0.944	09:20:46	09:49:02	0	+1800	20°	63	Tmp	125	4.800	12:46:48	12:48:21	0	+90	11°					
6	Tmp	10	1.988	09:22:40	09:51:08	0	+1800	20°	64	Tmp	129	0.807	12:51:20	12:51:30	0	+7	11°					
7	Tmp	12	2.564	09:23:38	09:52:38	0	+1800	20°	65	Tmp	130	1.401	12:52:34	12:52:44	0	+7	11°					
8	Tmp	14	3.454	09:25:09	09:54:52	0	+1800	20°	66	Tmp	130	2.023	12:53:49	12:54:16	0	+24	11°					
9	Tmp	15	3.752	09:25:43	09:55:33	0	+1800	20°	67	Tmp	130	2.500	12:54:46	12:55:45	0	+56	11°					
10	Tmp	16	4.148	09:26:38	09:57:02	0	+1800	20°	68	Tmp	132	3.330	12:56:21	12:57:36	0	+72	11°					
11	Tmp	18	4.839	09:28:01	09:59:11	0	+1800	20°	69	Tmp	138	2.220	13:04:10	13:06:14	0	+121	11°					
12	Tmp	24	3.330	09:38:43	10:09:30	0	+1800	20°	70	Tmp	138	2.671	13:04:57	13:07:06	0	+126	11°					
13	Tmp	27	0.024	09:41:52	10:13:10	0	+1800	20°	71	Tmp	138	3.350	13:06:07	13:14:48	0	+518	14°					
14	Tmp	28	0.562	09:42:48	10:17:42	0	+1800	20°	72	Tmp	139	4.350	13:07:47	13:11:40	0	+230	14°					
15	Tmp	30	1.351	09:44:09	10:22:47	0	+1800	20°	73	Tmp	139	4.941	13:08:43	13:12:47	0	+241	14°					
16	Tmp	32	2.836	09:46:28	10:26:36	0	+1800	20°	74	Tmp	140	5.401	13:09:28	13:13:44	0	+253	14°					
17	Tmp	35	0.637	09:52:33	10:33:09	0	+1800	20°	75	Tmp	142	0.458	13:11:23	13:15:25	900	+1139	14°					
18	Tmp	37	2.567	09:56:09	10:38:53	0	+1800	20°	76	Tmp	144	1.308	13:13:11	13:17:28	0	+254	14°					
19	Tmp	38	2.949	09:56:46	10:39:35	0	+1800	20°	77	Tmp	144	2.050	13:14:27	13:18:57	0	+267	14°					
20	Tmp	41	3.799	09:58:21	10:41:54	0	+1800	20°	78	Tmp	145	3.114	13:16:13	13:21:16	0	+300	14°					
21	Tmp	46	2.827	10:17:40	10:50:18	0	+1800	20°	79	Tmp	149	1.271	13:25:54	13:30:01	0	+244	14°					
22	Tmp	50	4.448	10:20:29	10:53:48	0	+1800	20°	80	Tmp	152	1.510	13:31:41	13:36:03	0	+259	14°					
23	Tmp	52	3.347	10:27:05	10:57:11	0	+1800	20°	81	Tmp	153	2.270	13:32:54	13:37:38	0	+281	16°					
24	Tmp	53	4.069	10:28:06	10:58:06	0	+1800	20°	82	Tmp	153	3.034	13:34:06	13:38:43	0	+274	17°					
25	Tmp	54	0.811	10:29:47	11:00:18	0	+1800	20°	Etapa B													
26	Tmp	56	1.735	10:31:43	11:03:33	0	+1800	20°	Num	118	A	20°	PG	1	B	17°	PG	4	Tot PG	5	Col.	21°
27	Tmp	57	1.900	10:32:04	11:04:05	0	+1800	20°														
28	Tmp	60	2.712	10:37:47	11:06:22	0	+1800	20°														
29	Tmp	60	2.824	10:38:01	11:06:44	0	+1800	20°														
30	Tmp	61	3.417	10:39:12	11:08:20	0	+1800	20°														
31	Tmp	62	4.775	10:41:39	11:11:30	0	+1800	20°														
32	Tmp	63	5.302	10:42:39	11:12:42	0	+1800	20°														
33	Tmp	63	5.786	10:43:49	11:14:02	0	+1800	20°														
34	Tmp	65	6.369	10:44:54	11:15:36	0	+1800	20°														
35	Tmp	66	7.500	10:47:13	11:23:08	0	+1800	20°														
36	Tmp	68	0.418	10:48:05	11:25:39	0	+1800	20°														
37	Tmp	70	0.970	10:49:08	11:26:43	0	+1800	20°														
38	Tmp	71	1.612	10:50:20	11:29:13	0	+1800	20°														
39	Tmp	73	2.943	10:52:26	11:31:32	0	+1800	20°														
40	Tmp	73	3.269	10:52:57	11:32:12	0	+1800	20°														

Etapa B	Num	118	Pen	900	PCZ	2	Total PP	6543	PG	4
----------------	-----	-----	-----	-----	-----	---	----------	------	----	---

Num	118	A	20°	PG	1	B	17°	PG	4	Tot PG	5	Col.	21°
-----	-----	---	-----	----	---	---	-----	----	---	--------	---	------	-----



Moto Clube - Sua concessionária autorizada Honda

Etapa A	Num	118	Pen	0	PCZ	0	Total PP	72000	PG	1
41	Tmp	78	0.591	11:51:12	11:51:18	0	+3	14°		
42	Tmp	80	1.228	11:52:32	11:52:38	0	+3	8°		
43	Tmp	81	2.187	11:54:28	11:54:29	0	+0	7°		
44	Tmp	84	2.808	11:56:06	11:56:15	0	+6	7°		
45	Tmp	88	4.562	11:59:15	11:59:23	0	+5	8°		
46	Tmp	90	4.833	11:59:45	12:00:04	0	+16	7°		
47	Tmp	92	5.231	12:00:29	12:01:28	0	+56	7°		
48	Tmp	93	5.569	12:01:06	12:02:11	0	+62	7°		
49	Tmp	95	5.845	12:01:37	12:02:55	0	+75	7°		
50	Tmp	99	2.834	12:11:03	12:13:43	0	+157	10°		
51	Tmp	100	3.352	12:11:56	12:15:12	0	+193	11°		
52	Tmp	103	0.008	12:14:01	12:17:10	0	+186	11°		
53	Tmp	105	0.688	12:15:07	12:18:23	0	+193	11°		
54	Tmp	106	1.513	12:16:55	12:20:42	0	+224	11°		
55	Tmp	107	1.703	12:17:20	12:21:18	0	+235	11°		
56	Tmp	108	2.880	12:19:20	12:23:22	0	+239	11°		
57	Tmp	113	4.264	12:29:39	12:29:45	0	+3	11°		
58	Tmp	113	4.727	12:30:29	12:30:31	0	+0	11°		

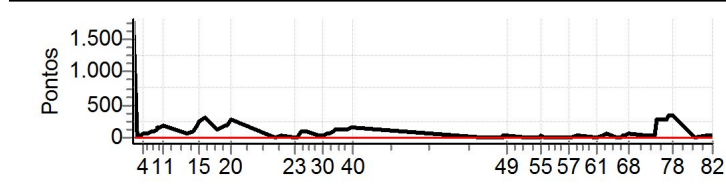
N u m	122	Equipe	122 / Grimaldo Ferreira Oliveira / Pangare						
		Patrocinador	Marmoraria Ipiau - Itabuna Off Road						
		Cat / NL / Largada	JUNIOR / 75 / 09:19:30	Cidade	Ipiau-BA	Yamaha			

PC	Tp	Trc	KmPC	Ideal	Passagem	Pen	Pontos	Col	PC	Tp	Trc	KmPC	Ideal	Passagem	Pen	Pontos	Col
1	Tmp	2	0.359	09:22:04	09:22:03	0	-0	9°	59	Tmp	116	0.777	12:40:24	12:43:08	0	+161	15°
2	Tmp	5	1.672	09:24:11	09:24:57	0	+43	9°	60	Tmp	117	1.430	12:41:38	12:45:13	0	+212	15°
3	Tmp	6	2.518	09:25:39	09:26:41	0	+59	10°	61	Tmp	121	2.370	12:50:01	12:50:17	0	+13	15°
4	Tmp	7	0.024	09:26:43	09:28:02	0	+76	9°	62	Tmp	124	3.890	12:52:31	12:52:58	0	+24	15°
5	Tmp	9	0.944	09:28:16	09:30:11	0	+112	9°	63	Tmp	125	4.800	12:54:18	12:55:06	0	+45	15°
6	Tmp	10	1.988	09:30:10	09:32:16	0	+123	8°	64	Tmp	129	0.807	12:58:50	12:59:01	0	+8	15°
7	Tmp	12	2.564	09:31:08	09:33:50	0	+159	8°	65	Tmp	130	1.401	13:00:04	13:00:19	0	+12	15°
8	Tmp	14	3.454	09:32:39	09:36:15	0	+213	8°	66	Tmp	130	2.023	13:01:19	13:02:49	0	+87	15°
9	Tmp	15	3.752	09:33:13	09:36:59	0	+223	8°	67	Tmp	130	2.500	13:02:16	13:04:03	0	+104	15°
10	Tmp	16	4.148	09:34:08	09:38:26	0	+255	8°	68	Tmp	132	3.330	13:03:51	13:05:50	0	+116	15°
11	Tmp	18	4.839	09:35:31	09:40:28	0	+294	8°	69	Tmp	138	2.220	13:11:40	13:14:40	0	+177	15°
12	Tmp	24	3.330	09:46:13	09:46:52	0	+36	7°	70	Tmp	138	2.671	13:12:27	13:15:32	0	+182	15°
13	Tmp	27	0.024	09:49:22	09:50:30	0	+65	7°	71	Tmp	138	3.350	13:13:37	13:16:54	0	+194	15°
14	Tmp	28	0.562	09:50:18	09:54:02	0	+221	7°	72	Tmp	139	4.350	13:15:17	13:21:07	0	+347	15°
15	Tmp	30	1.351	09:51:39	09:56:06	0	+264	7°	73	Tmp	139	4.941	13:16:13	13:22:19	0	+363	15°
16	Tmp	32	2.836	09:53:58	09:59:41	0	+340	7°	74	Tmp	140	5.401	13:16:58	13:23:13	0	+372	15°
17	Tmp	35	0.637	10:00:03	10:02:44	0	+158	7°	75	Tmp	142	0.458	13:18:53	13:25:10	0	+374	15°
18	Tmp	37	2.567	10:03:39	10:07:58	0	+256	7°	76	Tmp	144	1.308	13:20:41	13:27:08	0	+384	15°
19	Tmp	38	2.949	10:04:16	10:08:47	0	+268	7°	77	Tmp	144	2.050	13:21:57	13:28:41	0	+401	17°
20	Tmp	41	3.799	10:05:51	10:11:04	0	+310	7°	78	Tmp	145	3.114	13:23:43	13:30:49	0	+423	17°
21	Tmp	46	2.827	10:25:10	10:25:11	0	+0	7°	79	Tmp	149	1.271	13:33:24	13:34:15	0	+48	17°
22	Tmp	50	4.448	10:27:59	10:28:33	0	+31	7°	80	Tmp	152	1.510	13:39:11	13:39:41	0	+27	17°
23	Tmp	52	3.347	10:34:35	10:34:42	0	+4	7°	81	Tmp	153	2.270	13:40:24	13:41:19	0	+52	17°
24	Tmp	53	4.069	10:35:36	10:35:43	0	+4	7°	82	Tmp	153	3.034	13:41:36	13:42:24	0	+45	16°
25	Tmp	54	0.811	10:37:17	10:39:03	0	+103	7°	Etapa B Num 122 Pen 0 PCZ 0 Total PP 6527 PG 5								
26	Tmp	56	1.735	10:39:13	10:41:46	0	+150	7°	Num 122 A 9° PG 12 B 16° PG 5 Tot PG 17 Col. 13°								
27	Tmp	57	1.900	10:39:34	10:42:05	0	+148	8°									
28	Tmp	60	2.712	10:45:17	10:45:41	0	+21	8°	Moto Clube - Sua concessionária autorizada Honda								
29	Tmp	60	2.824	10:45:31	10:46:03	0	+29	8°									
30	Tmp	61	3.417	10:46:42	10:47:31	0	+46	8°									
31	Tmp	62	4.775	10:49:09	10:50:28	0	+76	8°									
32	Tmp	63	5.302	10:50:09	10:51:59	0	+107	8°									
33	Tmp	63	5.786	10:51:19	10:53:56	0	+154	7°									
34	Tmp	65	6.369	10:52:24	10:51:35	0	-138	7°									
35	Tmp	66	7.500	10:54:43	10:57:29	0	+163	8°									
36	Tmp	68	0.418	10:55:35	10:58:24	0	+166	9°									
37	Tmp	70	0.970	10:56:38	10:59:24	0	+163	9°									
38	Tmp	71	1.612	10:57:50	11:01:00	0	+187	9°									
39	Tmp	73	2.943	10:59:56	11:03:08	0	+189	9°									
40	Tmp	73	3.269	11:00:27	11:03:42	0	+192	9°									

Etapa A	Num	122	Pen	0	PCZ	2	Total PP	5546	PG	12
41	Tmp	78	0.591	11:58:42	11:58:50	0	+5	18°		
42	Tmp	80	1.228	12:00:02	12:03:40	0	+215	20°		
43	Tmp	81	2.187	12:01:58	12:06:49	0	+288	21°		
44	Tmp	84	2.808	12:03:36	12:08:22	0	+283	21°		
45	Tmp	88	4.562	12:06:45	12:10:45	0	+237	20°		
46	Tmp	90	4.833	12:07:15	12:11:24	0	+246	16°		
47	Tmp	92	5.231	12:07:59	12:12:46	0	+284	15°		
48	Tmp	93	5.569	12:08:36	12:13:20	0	+281	15°		
49	Tmp	95	5.845	12:09:07	12:12:03	0	+173	14°		
50	Tmp	99	2.834	12:18:33	12:19:07	0	+31	14°		
51	Tmp	100	3.352	12:19:26	12:20:09	0	+40	14°		
52	Tmp	103	0.008	12:21:31	12:22:07	0	+33	14°		
53	Tmp	105	0.688	12:22:37	12:23:15	0	+35	14°		
54	Tmp	106	1.513	12:24:25	12:25:25	0	+57	14°		
55	Tmp	107	1.703	12:24:50	12:26:05	0	+72	14°		
56	Tmp	108	2.880	12:26:50	12:28:05	0	+72	14°		
57	Tmp	113	4.264	12:37:09	12:37:15	0	+3	14°		
58	Tmp	113	4.727	12:37:59	12:38:03	0	+1	14°		

N u m	124	Equipe	124 / Ericsson de Jesus Freire / Kekoboll						
		Patrocinador	Auto Pecas Freire_tudor Baterias						
		Cat / NL / Largada	JUNIOR / 77 / 09:20:30	Cidade	Jacobina-BA	Honda			

PC	Tp	Trc	KmPC	Ideal	Passagem	Pen	Pontos	Col	PC	Tp	Trc	KmPC	Ideal	Passagem	Pen	Pontos	Col
1	Tmp	2	0.359	09:23:04		0	+1800	14°	59	Tmp	116	0.777	12:41:24	12:42:02	0	+35	2°
2	Tmp	5	1.672	09:25:11	09:25:42	0	+28	15°	60	Tmp	117	1.430	12:42:38	12:43:15	0	+34	2°
3	Tmp	6	2.518	09:26:39	09:27:20	0	+38	14°	61	Tmp	121	2.370	12:51:01	12:51:16	0	+12	2°
4	Tmp	7	0.024	09:27:43	09:28:38	0	+52	15°	62	Tmp	124	3.890	12:53:31	12:54:00	0	+26	3°
5	Tmp	9	0.944	09:29:16	09:30:33	0	+74	14°	63	Tmp	125	4.800	12:55:18	12:56:08	0	+47	4°
6	Tmp	10	1.988	09:31:10	09:32:31	0	+78	13°	64	Tmp	129	0.807	12:59:50	13:00:01	0	+8	4°
7	Tmp	12	2.564	09:32:08	09:33:50	0	+99	13°	65	Tmp	130	1.401	13:01:04	13:01:08	0	+1	4°
8	Tmp	14	3.454	09:33:39	09:35:56	0	+134	13°	66	Tmp	130	2.023	13:02:19	13:02:43	0	+21	4°
9	Tmp	15	3.752	09:34:13	09:36:38	0	+142	13°	67	Tmp	130	2.500	13:03:16	13:03:55	0	+36	4°
10	Tmp	16	4.148	09:35:08	09:37:58	0	+167	13°	68	Tmp	132	3.330	13:04:51	13:05:45	0	+51	4°
11	Tmp	18	4.839	09:36:31	09:39:51	0	+197	13°	69	Tmp	138	2.220	13:12:40	13:13:02	0	+19	4°
12	Tmp	24	3.330	09:47:13	09:48:08	0	+52	13°	70	Tmp	138	2.671	13:13:27	13:13:51	0	+21	4°
13	Tmp	27	0.024	09:50:22	09:51:49	0	+84	13°	71	Tmp	138	3.350	13:14:37	13:15:11	0	+31	4°
14	Tmp	28	0.562	09:51:18	09:54:34	0	+193	13°	72	Tmp	139	4.350	13:16:17	13:16:51	0	+31	4°
15	Tmp	30	1.351	09:52:39	09:56:47	0	+245	15°	73	Tmp	139	4.941	13:17:13	13:21:54	0	+278	5°
16	Tmp	32	2.836	09:54:58	09:59:55	0	+294	15°	74	Tmp	140	5.401	13:17:58	13:22:42	0	+281	6°
17	Tmp	35	0.637	10:01:03	10:02:53	0	+107	15°	75	Tmp	142	0.458	13:19:53	13:24:16	0	+260	8°
18	Tmp	37	2.567	10:04:39	10:07:40	0	+178	15°	76	Tmp	144	1.308	13:21:41	13:26:05	0	+261	9°
19	Tmp	38	2.949	10:05:16	10:08:16	0	+177	15°	77	Tmp	144	2.050	13:22:57	13:28:24	0	+324	9°
20	Tmp	41	3.799	10:06:51	10:11:25	0	+271	14°	78	Tmp	145	3.114	13:24:43	13:30:30	0	+344	9°
21	Tmp	46	2.827	10:26:10	10:26:17	0	+4	14°	79	Tmp	149	1.271	13:34:24	13:34:38	0	+11	9°
22	Tmp	50	4.448	10:28:59	10:29:30	0	+28	14°	80	Tmp	152	1.510	13:40:11	13:40:35	0	+21	9°
23	Tmp	52	3.347	10:35:35	10:35:40	0	+2	14°	81	Tmp	153	2.270	13:41:24	13:42:05	0	+38	9°
24	Tmp	53	4.069	10:36:36	10:36:40	0	+1	14°	82	Tmp	153	3.034	13:42:36	13:43:12	0	+33	9°
25	Tmp	54	0.811	10:38:17	10:39:56	0	+96	14°	Etapa B Num 124 Pen 0 PCZ 3 Total PP 2404 PG 12								
26	Tmp	56	1.735	10:40:13	10:41:55	0	+99	14°	Num 124 A 10° PG 11 B 9° PG 12 Tot PG 23 Col. 9°								
27	Tmp	57	1.900	10:40:34	10:42:15	0	+98	14°									
28	Tmp	60	2.712	10:46:17	10:46:39	0	+19	14°									
29	Tmp	60	2.824	10:46:31	10:46:58	0	+24	14°									
30	Tmp	61	3.417	10:47:42	10:48:15	0	+30	14°									
31	Tmp	62	4.775	10:50:09	10:51:04	0	+52	14°									
32	Tmp	63	5.302	10:51:09	10:52:23	0	+71	12°									
33	Tmp	63	5.786	10:52:19	10:53:59	0	+97	11°									
34	Tmp	65	6.369	10:53:24	10:55:29	0	+122	10°									
35	Tmp	66	7.500	10:55:43	10:57:33	0	+107	10°									
36	Tmp	68	0.418	10:56:35	10:58:35	0	+117	10°									
37	Tmp	70	0.970	10:57:38	10:59:30	0	+109	10°									
38	Tmp	71	1.612	10:58:50	11:01:10	0	+137	10°									
39	Tmp	73	2.943	11:00:56	11:03:21	0	+142	10°									
40	Tmp	73	3.269	11:01:27	11:03:53	0	+143	10°									
Etapa A Num 124 Pen 0 PCZ 0 Total PP 5908 PG 11																	
41	Tmp	78	0.591	11:59:42	11:59:45	0	+0	3°									
42	Tmp	80	1.228	12:01:02	12:01:12	0	+7	9°									
43	Tmp	81	2.187	12:02:58	12:02:57	0	-0	8°									
44	Tmp	84	2.808	12:04:36	12:04:51	0	+12	9°									
45	Tmp	88	4.562	12:07:45	12:07:50	0	+2	10°									
46	Tmp	90	4.833	12:08:15	12:08:33	0	+15	9°									
47	Tmp	92	5.231	12:08:59	12:09:31	0	+29	6°									
48	Tmp	93	5.569	12:09:36	12:10:05	0	+26	5°									
49	Tmp	95	5.845	12:10:07	12:10:50	0	+40	5°									
50	Tmp	99	2.834	12:19:33	12:19:37	0	+1	5°									
51	Tmp	100	3.352	12:20:26	12:20:26	0	+0	4°									
52	Tmp	103	0.008	12:22:31	12:22:36	0	+2	4°									
53	Tmp	105	0.688	12:23:37	12:23:42	0	+2	3°									
54	Tmp	106	1.513	12:25:25	12:25:31	0	+3	2°									
55	Tmp	107	1.703	12:25:50	12:26:11	0	+18	2°									
56	Tmp	108	2.880	12:27:50	12:28:06	0	+13	2°									
57	Tmp	113	4.264	12:38:09	12:38:18	0	+6	2°									
58	Tmp	113	4.727	12:38:59	12:39:06	0	+4	2°									



Moto Clube - Sua concessionária autorizada Honda

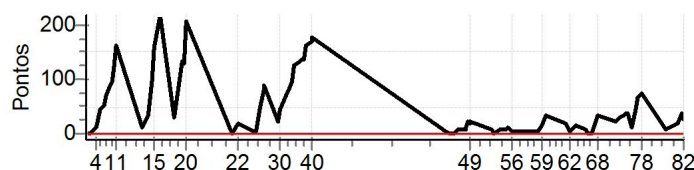
N u m	128	Equipe	128 / Ricardo Oliveira Queiroz / Rick Som						
		Patrocinador	Rick Som Car						
		Cat / NL / Largada	JUNIOR / 65 / 09:14:30	Cidade	Salvador	Crf-250x			

PC	Tp	Trc	KmPC	Ideal	Passagem	Pen	Pontos	Col	PC	Tp	Trc	KmPC	Ideal	Passagem	Pen	Pontos	Col
1	Tmp	2	0.359	09:17:04	09:17:08	0	+1	8°	59	Tmp	116	0.777	12:35:24	12:37:18	0	+111	8°
2	Tmp	5	1.672	09:19:11	09:19:28	0	+14	4°	60	Tmp	117	1.430	12:36:38	12:39:19	0	+158	8°
3	Tmp	6	2.518	09:20:39	09:21:03	0	+21	4°	61	Tmp	121	2.370	12:45:01	12:45:37	0	+33	8°
4	Tmp	7	0.024	09:21:43	09:22:24	0	+38	4°	62	Tmp	124	3.890	12:47:31	12:48:14	0	+40	8°
5	Tmp	9	0.944	09:23:16	09:24:29	0	+70	4°	63	Tmp	125	4.800	12:49:18	12:50:11	0	+50	8°
6	Tmp	10	1.988	09:25:10	09:26:27	0	+74	4°	64	Tmp	129	0.807	12:53:50	12:54:05	0	+12	8°
7	Tmp	12	2.564	09:26:08	09:27:45	0	+94	5°	65	Tmp	130	1.401	12:55:04	12:55:24	0	+17	8°
8	Tmp	14	3.454	09:27:39	09:29:40	0	+118	5°	66	Tmp	130	2.023	12:56:19	12:56:44	0	+22	8°
9	Tmp	15	3.752	09:28:13	09:30:21	0	+125	5°	67	Tmp	130	2.500	12:57:16	12:58:07	0	+48	8°
10	Tmp	16	4.148	09:29:08	09:31:48	0	+157	5°	68	Tmp	132	3.330	12:58:51	12:59:57	0	+63	9°
11	Tmp	18	4.839	09:30:31	09:33:55	0	+201	5°	69	Tmp	138	2.220	13:06:40	13:07:15	0	+32	9°
12	Tmp	24	3.330	09:41:13	09:43:39	0	+143	5°	70	Tmp	138	2.671	13:07:27	13:08:14	0	+44	9°
13	Tmp	27	0.024	09:44:22	09:47:13	0	+168	5°	71	Tmp	138	3.350	13:08:37	13:09:38	0	+58	9°
14	Tmp	28	0.562	09:45:18	09:49:16	0	+235	5°	72	Tmp	139	4.350	13:10:17	13:11:24	0	+64	9°
15	Tmp	30	1.351	09:46:39	09:51:19	0	+277	5°	73	Tmp	139	4.941	13:11:13	13:12:34	0	+78	9°
16	Tmp	32	2.836	09:48:58	09:54:49	0	+348	5°	74	Tmp	140	5.401	13:11:58	13:13:20	0	+79	9°
17	Tmp	35	0.637	09:55:03	09:57:31	0	+145	5°	75	Tmp	142	0.458	13:13:53	13:14:55	0	+59	9°
18	Tmp	37	2.567	09:58:39	10:02:27	0	+225	5°	76	Tmp	144	1.308	13:15:41	13:17:06	0	+82	8°
19	Tmp	38	2.949	09:59:16	10:03:03	0	+224	4°	77	Tmp	144	2.050	13:16:57	13:18:36	0	+96	8°
20	Tmp	41	3.799	10:00:51	10:07:50	0	+416	5°	78	Tmp	145	3.114	13:18:43	13:20:42	0	+116	8°
21	Tmp	46	2.827	10:20:10	10:21:26	0	+73	5°	79	Tmp	149	1.271	13:28:24	13:29:01	0	+34	8°
22	Tmp	50	4.448	10:22:59	10:24:53	0	+111	6°	80	Tmp	152	1.510	13:34:11	13:34:35	0	+21	8°
23	Tmp	52	3.347	10:29:35	10:29:45	0	+7	6°	81	Tmp	153	2.270	13:35:24	13:36:12	0	+45	8°
24	Tmp	53	4.069	10:30:36	10:30:46	0	+7	6°	82	Tmp	153	3.034	13:36:36	13:37:21	0	+42	8°
25	Tmp	54	0.811	10:32:17	10:33:06	0	+46	6°	Etapa B Num 128 Pen 0 PCZ 2 Total PP 1885 PG 13								
26	Tmp	56	1.735	10:34:13	10:35:46	0	+90	6°	Num 128 A 6° PG 15 B 8° PG 13 Tot PG 28 Col. 5°								
27	Tmp	57	1.900	10:34:34	10:36:05	0	+88	6°									
28	Tmp	60	2.712	10:40:17	10:40:42	0	+22	6°	Moto Clube - Sua concessionária autorizada Honda								
29	Tmp	60	2.824	10:40:31	10:41:07	0	+33	6°									
30	Tmp	61	3.417	10:41:42	10:42:41	0	+56	6°									
31	Tmp	62	4.775	10:44:09	10:45:38	0	+86	6°									
32	Tmp	63	5.302	10:45:09	10:46:45	0	+93	6°									
33	Tmp	63	5.786	10:46:19	10:48:00	0	+98	5°									
34	Tmp	65	6.369	10:47:24	10:49:29	0	+122	5°									
35	Tmp	66	7.500	10:49:43	10:51:36	0	+110	5°									
36	Tmp	68	0.418	10:50:35	10:53:10	0	+152	5°									
37	Tmp	70	0.970	10:51:38	10:55:29	0	+228	5°									
38	Tmp	71	1.612	10:52:50	10:57:22	0	+269	6°									
39	Tmp	73	2.943	10:54:56	10:59:31	0	+272	6°									
40	Tmp	73	3.269	10:55:27	11:00:05	0	+275	6°									
Etapa A Num 128 Pen 0 PCZ 0 Total PP 5332 PG 15																	
41	Tmp	78	0.591	11:53:42	11:53:49	0	+4	16°									
42	Tmp	80	1.228	11:55:02	11:55:11	0	+6	13°									
43	Tmp	81	2.187	11:56:58	11:56:58	0	+0	11°									
44	Tmp	84	2.808	11:58:36	11:58:56	0	+17	12°									
45	Tmp	88	4.562	12:01:45	12:01:59	0	+11	12°									
46	Tmp	90	4.833	12:02:15	12:02:44	0	+26	11°									
47	Tmp	92	5.231	12:02:59	12:04:00	0	+58	10°									
48	Tmp	93	5.569	12:03:36	12:04:37	0	+58	9°									
49	Tmp	95	5.845	12:04:07	12:05:19	0	+69	9°									
50	Tmp	99	2.834	12:13:33	12:14:06	0	+30	8°									
51	Tmp	100	3.352	12:14:26	12:15:06	0	+37	8°									
52	Tmp	103	0.008	12:16:31	12:17:01	0	+27	9°									
53	Tmp	105	0.688	12:17:37	12:18:09	0	+29	9°									
54	Tmp	106	1.513	12:19:25	12:20:05	0	+37	9°									
55	Tmp	107	1.703	12:19:50	12:20:36	0	+43	9°									
56	Tmp	108	2.880	12:21:50	12:22:21	0	+28	9°									
57	Tmp	113	4.264	12:32:09	12:32:13	0	+1	9°									
58	Tmp	113	4.727	12:32:59	12:33:02	0	+0	9°									

N u m	138	Equipe	138 / Bruno Leonardo Silva Lima / Maradona						
		Patrocinador	Codisauto Pecas Automotivas						
		Cat / NL / Largada	JUNIOR / 70 / 09:17:00	Cidade	Feira de Santana-BA	Ec 250f			

PC	Tp	Trc	KmPC	Ideal	Passagem	Pen	Pontos	Col	PC	Tp	Trc	KmPC	Ideal	Passagem	Pen	Pontos	Col					
1	Tmp	2	0.359	09:19:34	09:19:35	0	+0	6°	59	Tmp	116	0.777	12:37:54	12:38:12	0	+15	1°					
2	Tmp	5	1.672	09:21:41	09:21:45	0	+1	1°	60	Tmp	117	1.430	12:39:08	12:39:46	0	+35	1°					
3	Tmp	6	2.518	09:23:09	09:23:18	0	+6	2°	61	Tmp	121	2.370	12:47:31	12:47:54	0	+20	1°					
4	Tmp	7	0.024	09:24:13	09:24:26	0	+10	2°	62	Tmp	124	3.890	12:50:01	12:50:06	0	+2	1°					
5	Tmp	9	0.944	09:25:46	09:26:32	0	+43	2°	63	Tmp	125	4.800	12:51:48	12:52:07	0	+16	1°					
6	Tmp	10	1.988	09:27:40	09:28:34	0	+51	2°	64	Tmp	129	0.807	12:56:20	12:56:29	0	+6	1°					
7	Tmp	12	2.564	09:28:38	09:29:53	0	+72	2°	65	Tmp	130	1.401	12:57:34	12:57:38	0	+1	1°					
8	Tmp	14	3.454	09:30:09	09:31:40	0	+88	2°	66	Tmp	130	2.023	12:58:49	12:58:53	0	+1	1°					
9	Tmp	15	3.752	09:30:43	09:32:21	0	+95	2°	67	Tmp	130	2.500	12:59:46	13:00:01	0	+12	1°					
10	Tmp	16	4.148	09:31:38	09:33:47	0	+126	2°	68	Tmp	132	3.330	13:01:21	13:01:56	0	+32	1°					
11	Tmp	18	4.839	09:33:01	09:35:46	0	+162	2°	69	Tmp	138	2.220	13:09:10	13:09:36	0	+23	1°					
12	Tmp	24	3.330	09:43:43	09:43:58	0	+12	2°	70	Tmp	138	2.671	13:09:57	13:10:21	0	+21	1°					
13	Tmp	27	0.024	09:46:52	09:47:28	0	+33	2°	71	Tmp	138	3.350	13:11:07	13:11:40	0	+30	1°					
14	Tmp	28	0.562	09:47:48	09:49:31	0	+100	2°	72	Tmp	139	4.350	13:12:47	13:13:22	0	+32	1°					
15	Tmp	30	1.351	09:49:09	09:51:51	0	+159	1°	73	Tmp	139	4.941	13:13:43	13:14:22	0	+36	1°					
16	Tmp	32	2.836	09:51:28	09:55:09	0	+218	1°	74	Tmp	140	5.401	13:14:28	13:15:09	0	+38	2°					
17	Tmp	35	0.637	09:57:33	09:58:04	0	+28	1°	75	Tmp	142	0.458	13:16:23	13:16:38	0	+12	2°					
18	Tmp	37	2.567	10:01:09	10:03:25	0	+133	1°	76	Tmp	144	1.308	13:18:11	13:18:58	0	+44	2°					
19	Tmp	38	2.949	10:01:46	10:03:59	0	+130	1°	77	Tmp	144	2.050	13:19:27	13:20:35	0	+65	2°					
20	Tmp	41	3.799	10:03:21	10:06:51	0	+207	1°	78	Tmp	145	3.114	13:21:13	13:22:30	0	+74	2°					
21	Tmp	46	2.827	10:22:40	10:22:44	0	+1	1°	79	Tmp	149	1.271	13:30:54	13:31:06	0	+9	2°					
22	Tmp	50	4.448	10:25:29	10:25:51	0	+19	1°	80	Tmp	152	1.510	13:36:41	13:37:01	0	+17	2°					
23	Tmp	52	3.347	10:32:05	10:32:10	0	+2	1°	81	Tmp	153	2.270	13:37:54	13:38:35	0	+38	2°					
24	Tmp	53	4.069	10:33:06	10:33:14	0	+5	1°	82	Tmp	153	3.034	13:39:06	13:39:36	0	+27	2°					
25	Tmp	54	0.811	10:34:47	10:35:39	0	+49	1°	Etapas B													
26	Tmp	56	1.735	10:36:43	10:38:07	0	+81	1°	Num	138	A	1°	PG	25	B	2°	PG	22	Tot PG	47	Col.	1°
27	Tmp	57	1.900	10:37:04	10:38:34	0	+87	1°	Moto Clube - Sua concessionária autorizada Honda													
28	Tmp	60	2.712	10:42:47	10:43:12	0	+22	1°														
29	Tmp	60	2.824	10:43:01	10:43:27	0	+23	1°														
30	Tmp	61	3.417	10:44:12	10:45:00	0	+45	1°														
31	Tmp	62	4.775	10:46:39	10:47:51	0	+69	1°														
32	Tmp	63	5.302	10:47:39	10:48:58	0	+76	1°														
33	Tmp	63	5.786	10:48:49	10:50:27	0	+95	1°														
34	Tmp	65	6.369	10:49:54	10:52:04	0	+127	1°														
35	Tmp	66	7.500	10:52:13	10:54:29	0	+133	1°														
36	Tmp	68	0.418	10:53:05	10:55:25	0	+137	1°														
37	Tmp	70	0.970	10:54:08	10:56:29	0	+138	1°														
38	Tmp	71	1.612	10:55:20	10:58:07	0	+164	1°														
39	Tmp	73	2.943	10:57:26	11:00:20	0	+171	1°														
40	Tmp	73	3.269	10:57:57	11:00:58	0	+178	1°														

Etapas B	Num	138	Pen	0	PCZ	3	Total PP	745	PG	22			
Num	138	A	1°	PG	25	B	2°	PG	22	Tot PG	47	Col.	1°

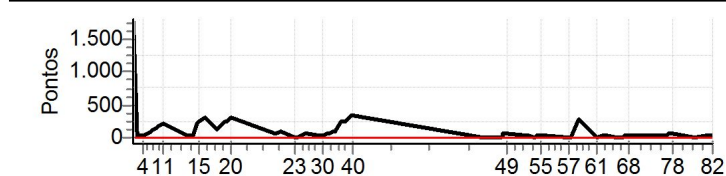


Moto Clube - Sua concessionária autorizada Honda

Etapa A	Num	138	Pen	0	PCZ	1	Total PP	3296	PG	25
41	Tmp	78	0.591	11:56:12	11:56:17	0	+2	13°		
42	Tmp	80	1.228	11:57:32	11:57:34	0	+0	6°		
43	Tmp	81	2.187	11:59:28	11:59:30	0	+0	4°		
44	Tmp	84	2.808	12:01:06	12:01:15	0	+6	5°		
45	Tmp	88	4.562	12:04:15	12:04:25	0	+7	5°		
46	Tmp	90	4.833	12:04:45	12:05:00	0	+12	6°		
47	Tmp	92	5.231	12:05:29	12:05:56	0	+24	4°		
48	Tmp	93	5.569	12:06:06	12:06:29	0	+20	3°		
49	Tmp	95	5.845	12:06:37	12:07:02	0	+22	3°		
50	Tmp	99	2.834	12:16:03	12:16:12	0	+6	3°		
51	Tmp	100	3.352	12:16:56	12:16:59	0	+0	2°		
52	Tmp	103	0.008	12:19:01	12:19:10	0	+6	2°		
53	Tmp	105	0.688	12:20:07	12:20:17	0	+7	2°		
54	Tmp	106	1.513	12:21:55	12:22:05	0	+7	1°		
55	Tmp	107	1.703	12:22:20	12:22:33	0	+10	1°		
56	Tmp	108	2.880	12:24:20	12:24:27	0	+4	1°		
57	Tmp	113	4.264	12:34:39	12:34:46	0	+4	1°		
58	Tmp	113	4.727	12:35:29	12:35:34	0	+2	1°		

N u m	143	Equipe	143 / Marcelo Valenciano / Valenciano						
		Patrocinador	Physio Vida, Jacksom Racing, Clinica Odontologica						
		Cat / NL / Largada	JUNIOR / 82 / 09:23:00	Cidade	Vit.conquista	Wr-250			

PC	Tp	Trc	KmPC	Ideal	Passagem	Pen	Pontos	Col	PC	Tp	Trc	KmPC	Ideal	Passagem	Pen	Pontos	Col	
1	Tmp	2	0.359	09:25:34		0	+1800	12°	59	Tmp	116	0.777	12:43:54	12:47:37	0	+220	9°	
2	Tmp	5	1.672	09:27:41	09:28:21	0	+37	16°	60	Tmp	117	1.430	12:45:08	12:49:38	0	+267	9°	
3	Tmp	6	2.518	09:29:09	09:29:50	0	+38	16°	61	Tmp	121	2.370	12:53:31	12:53:46	0	+12	9°	
4	Tmp	7	0.024	09:30:13	09:30:56	0	+40	14°	62	Tmp	124	3.890	12:56:01	12:56:21	0	+17	9°	
5	Tmp	9	0.944	09:31:46	09:32:51	0	+62	13°	63	Tmp	125	4.800	12:57:48	12:58:20	0	+29	9°	
6	Tmp	10	1.988	09:33:40	09:35:21	0	+98	14°	64	Tmp	129	0.807	13:02:20	13:02:29	0	+6	9°	
7	Tmp	12	2.564	09:34:38	09:36:54	0	+133	14°	65	Tmp	130	1.401	13:03:34	13:03:39	0	+2	9°	
8	Tmp	14	3.454	09:36:09	09:38:41	0	+149	14°	66	Tmp	130	2.023	13:04:49	13:05:00	0	+8	9°	
9	Tmp	15	3.752	09:36:43	09:39:20	0	+154	14°	67	Tmp	130	2.500	13:05:46	13:06:10	0	+21	9°	
10	Tmp	16	4.148	09:37:38	09:40:40	0	+179	14°	68	Tmp	132	3.330	13:07:21	13:07:54	0	+30	8°	
11	Tmp	18	4.839	09:39:01	09:42:45	0	+221	14°	69	Tmp	138	2.220	13:15:10	13:15:32	0	+19	8°	
12	Tmp	24	3.330	09:49:43	09:50:07	0	+21	14°	70	Tmp	138	2.671	13:15:57	13:16:31	0	+31	8°	
13	Tmp	27	0.024	09:52:52	09:53:30	0	+35	14°	71	Tmp	138	3.350	13:17:07	13:17:49	0	+39	8°	
14	Tmp	28	0.562	09:53:48	09:57:25	0	+214	16°	72	Tmp	139	4.350	13:18:47	13:19:23	0	+33	8°	
15	Tmp	30	1.351	09:55:09	09:59:30	0	+258	16°	73	Tmp	139	4.941	13:19:43	13:20:26	0	+40	8°	
16	Tmp	32	2.836	09:57:28	10:02:49	0	+318	16°	74	Tmp	140	5.401	13:20:28	13:21:13	0	+42	8°	
17	Tmp	35	0.637	10:03:33	10:05:47	0	+131	16°	75	Tmp	142	0.458	13:22:23	13:22:57	0	+31	6°	
18	Tmp	37	2.567	10:07:09	10:11:29	0	+257	16°	76	Tmp	144	1.308	13:24:11	13:24:41	0	+27	6°	
19	Tmp	38	2.949	10:07:46	10:12:01	0	+252	16°	77	Tmp	144	2.050	13:25:27	13:26:19	0	+49	6°	
20	Tmp	41	3.799	10:09:21	10:14:20	0	+296	16°	78	Tmp	145	3.114	13:27:13	13:28:10	0	+54	6°	
21	Tmp	46	2.827	10:28:40	10:29:56	0	+73	16°	79	Tmp	149	1.271	13:36:54	13:37:09	0	+12	6°	
22	Tmp	50	4.448	10:31:29	10:33:05	0	+93	16°	80	Tmp	152	1.510	13:42:41	13:43:00	0	+16	6°	
23	Tmp	52	3.347	10:38:05	10:38:14	0	+6	16°	81	Tmp	153	2.270	13:43:54	13:44:26	0	+29	6°	
24	Tmp	53	4.069	10:39:06	10:39:14	0	+5	16°	82	Tmp	153	3.034	13:45:06	13:45:27	0	+18	6°	
25	Tmp	54	0.811	10:40:47	10:41:17	0	+27	16°	Etapa B Num 143 Pen 0 PCZ 1 Total PP 1472 PG 15									
26	Tmp	56	1.735	10:42:43	10:44:02	0	+76	16°	Num 143 A 13° PG 8 B 6° PG 15 Tot PG 23 Col. 10°									
27	Tmp	57	1.900	10:43:04	10:44:23	0	+76	16°										
28	Tmp	60	2.712	10:48:47	10:49:10	0	+20	16°										
29	Tmp	60	2.824	10:49:01	10:49:29	0	+25	16°										
30	Tmp	61	3.417	10:50:12	10:50:54	0	+39	16°										
31	Tmp	62	4.775	10:52:39	10:53:43	0	+61	15°										
32	Tmp	63	5.302	10:53:39	10:54:58	0	+76	14°										
33	Tmp	63	5.786	10:54:49	10:56:12	0	+80	13°										
34	Tmp	65	6.369	10:55:54	10:57:42	0	+105	12°										
35	Tmp	66	7.500	10:58:13	11:02:15	0	+239	13°										
36	Tmp	68	0.418	10:59:05	11:03:19	0	+251	13°										
37	Tmp	70	0.970	11:00:08	11:04:18	0	+247	13°										
38	Tmp	71	1.612	11:01:20	11:06:04	0	+281	13°										
39	Tmp	73	2.943	11:03:26	11:08:51	0	+322	13°										
40	Tmp	73	3.269	11:03:57	11:09:24	0	+324	13°										
Etapa A									Num	143	Pen	0	PCZ	0	Total PP	7119	PG	8
41	Tmp	78	0.591	12:02:12	12:02:17	0	+2	11°										
42	Tmp	80	1.228	12:03:32	12:03:42	0	+7	12°										
43	Tmp	81	2.187	12:05:28	12:05:32	0	+1	12°										
44	Tmp	84	2.808	12:07:06	12:07:20	0	+11	11°										
45	Tmp	88	4.562	12:10:15	12:10:25	0	+7	11°										
46	Tmp	90	4.833	12:10:45	12:11:05	0	+17	10°										
47	Tmp	92	5.231	12:11:29	12:12:37	0	+65	8°										
48	Tmp	93	5.569	12:12:06	12:13:10	0	+61	8°										
49	Tmp	95	5.845	12:12:37	12:13:45	0	+65	8°										
50	Tmp	99	2.834	12:22:03	12:22:33	0	+27	7°										
51	Tmp	100	3.352	12:22:56	12:23:22	0	+23	7°										
52	Tmp	103	0.008	12:25:01	12:25:19	0	+15	7°										
53	Tmp	105	0.688	12:26:07	12:26:34	0	+24	7°										
54	Tmp	106	1.513	12:27:55	12:28:28	0	+30	7°										
55	Tmp	107	1.703	12:28:20	12:28:59	0	+36	8°										
56	Tmp	108	2.880	12:30:20	12:30:51	0	+28	6°										
57	Tmp	113	4.264	12:40:39	12:40:43	0	+1	7°										
58	Tmp	113	4.727	12:41:29	12:41:31	0	+0	7°										



Moto Clube - Sua concessionária autorizada Honda

N u m	173	Equipe	173 / Givaldo Raimundo F da Silva / Giva Ratao						
		Patrocinador	Interface Transportes						
		Cat / NL / Largada	JUNIOR / 67 / 09:15:30	Cidade	Camaçari	Crf-230			

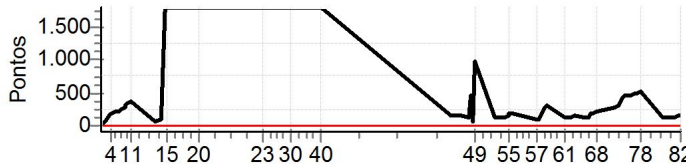
PC	Tp	Trc	KmPC	Ideal	Passagem	Pen	Pontos	Col	PC	Tp	Trc	KmPC	Ideal	Passagem	Pen	Pontos	Col
1	Tmp	2	0.359	09:18:04	09:17:58	0	-9	11°	59	Tmp	116	0.777	12:36:24	12:37:38	0	+71	21°
2	Tmp	5	1.672	09:20:11	09:20:29	0	+15	5°	60	Tmp	117	1.430	12:37:38	12:39:35	0	+114	21°
3	Tmp	6	2.518	09:21:39	09:22:17	0	+35	5°	61	Tmp	121	2.370	12:46:01	12:46:09	0	+5	21°
4	Tmp	7	0.024	09:22:43	09:23:32	0	+46	6°	62	Tmp	124	3.890	12:48:31	12:48:55	0	+21	21°
5	Tmp	9	0.944	09:24:16	09:26:21	0	+122	6°	63	Tmp	125	4.800	12:50:18	12:51:25	0	+64	21°
6	Tmp	10	1.988	09:26:10	09:28:32	0	+139	7°	64	Tmp	129	0.807	12:54:50	12:55:05	0	+12	21°
7	Tmp	12	2.564	09:27:08	09:29:58	0	+167	7°	65	Tmp	130	1.401	12:56:04	12:56:21	0	+14	21°
8	Tmp	14	3.454	09:28:39	09:31:57	0	+195	7°	66	Tmp	130	2.023	12:57:19	12:57:49	0	+27	21°
9	Tmp	15	3.752	09:29:13	09:32:37	0	+201	7°	67	Tmp	130	2.500	12:58:16	12:59:11	0	+52	21°
10	Tmp	16	4.148	09:30:08	09:34:02	0	+231	7°	68	Tmp	132	3.330	12:59:51	13:01:21	0	+87	21°
11	Tmp	18	4.839	09:31:31	09:35:52	0	+258	7°	69	Tmp	138	2.220	13:07:40	13:11:10	0	+207	21°
12	Tmp	24	3.330	09:42:13	09:51:36	0	+560	10°	70	Tmp	138	2.671	13:08:27	13:12:03	0	+213	19°
13	Tmp	27	0.024	09:45:22	09:55:19	0	+594	12°	71	Tmp	138	3.350	13:09:37	13:13:18	0	+218	19°
14	Tmp	28	0.562	09:46:18	09:59:43	0	+802	17°	72	Tmp	139	4.350	13:11:17	13:22:23	0	+663	22°
15	Tmp	30	1.351	09:47:39	10:02:04	0	+862	17°	73	Tmp	139	4.941	13:12:13	13:23:37	0	+681	22°
16	Tmp	32	2.836	09:49:58	10:05:56	0	+900	19°	74	Tmp	140	5.401	13:12:58	13:24:25	0	+684	22°
17	Tmp	35	0.637	09:56:03	10:09:06	0	+780	19°	75	Tmp	142	0.458	13:14:53	13:26:02	0	+666	22°
18	Tmp	37	2.567	09:59:39	10:14:51	0	+900	19°	76	Tmp	144	1.308	13:16:41	13:27:50	0	+666	22°
19	Tmp	38	2.949	10:00:16	10:15:18	0	+899	19°	77	Tmp	144	2.050	13:17:57	13:56:20	0	+1800	22°
20	Tmp	41	3.799	10:01:51	10:19:01	0	+900	19°	78	Tmp	145	3.114	13:19:43	13:58:28	0	+1800	22°
21	Tmp	46	2.827	10:21:10	10:29:56	0	+523	19°	79	Tmp	149	1.271	13:29:24		0	+1800	22°
22	Tmp	50	4.448	10:23:59	10:33:36	0	+574	19°	80	Tmp	152	1.510	13:35:11		0	+1800	22°
23	Tmp	52	3.347	10:30:35	10:37:38	0	+420	19°	81	Tmp	153	2.270	13:36:24		0	+1800	22°
24	Tmp	53	4.069	10:31:36	10:38:40	0	+421	19°	82	Tmp	153	3.034	13:37:36		0	+1800	23°
25	Tmp	54	0.811	10:33:17	10:41:14	0	+474	19°	Etapa B Num 173 Pen 0 PCZ 3 Total PP 20413 PG 0								
26	Tmp	56	1.735	10:35:13	10:44:03	0	+527	19°	Num 173 A 19° PG 2 B 23° PG 0 Tot PG 2 Col. 22°								
27	Tmp	57	1.900	10:35:34	10:44:28	0	+531	19°									
28	Tmp	60	2.712	10:41:17	10:46:46	0	+326	19°	Moto Clube - Sua concessionária autorizada Honda								
29	Tmp	60	2.824	10:41:31	10:47:14	0	+340	19°									
30	Tmp	61	3.417	10:42:42	10:48:49	0	+364	19°									
31	Tmp	62	4.775	10:45:09	10:52:53	0	+461	19°									
32	Tmp	63	5.302	10:46:09	10:54:27	0	+495	19°									
33	Tmp	63	5.786	10:47:19	10:55:55	0	+513	19°									
34	Tmp	65	6.369	10:48:24	10:57:23	0	+536	19°									
35	Tmp	66	7.500	10:50:43	11:01:52	0	+666	19°									
36	Tmp	68	0.418	10:51:35	11:03:42	0	+724	19°									
37	Tmp	70	0.970	10:52:38	11:04:42	0	+721	19°									
38	Tmp	71	1.612	10:53:50	11:06:31	0	+758	19°									
39	Tmp	73	2.943	10:55:56	11:08:56	0	+777	19°									
40	Tmp	73	3.269	10:56:27	11:09:31	0	+781	19°									

Etapa A	Num	173	Pen	0	PCZ	0	Total PP	19547	PG	2
41	Tmp	78	0.591	11:54:42	11:54:41	0	-0	5°		
42	Tmp	80	1.228	11:56:02	12:03:24	0	+439	24°		
43	Tmp	81	2.187	11:57:58	12:05:14	0	+433	24°		
44	Tmp	84	2.808	11:59:36	12:07:15	0	+456	24°		
45	Tmp	88	4.562	12:02:45	12:09:50	0	+422	23°		
46	Tmp	90	4.833	12:03:15	12:10:34	0	+436	22°		
47	Tmp	92	5.231	12:03:59	12:11:36	0	+454	20°		
48	Tmp	93	5.569	12:04:36	12:12:15	0	+456	20°		
49	Tmp	95	5.845	12:05:07	12:13:14	0	+484	20°		
50	Tmp	99	2.834	12:14:33	12:17:52	0	+196	20°		
51	Tmp	100	3.352	12:15:26	12:18:47	0	+198	20°		
52	Tmp	103	0.008	12:17:31	12:20:56	0	+202	21°		
53	Tmp	105	0.688	12:18:37	12:22:14	0	+214	21°		
54	Tmp	106	1.513	12:20:25	12:24:30	0	+242	21°		
55	Tmp	107	1.703	12:20:50	12:25:08	0	+255	21°		
56	Tmp	108	2.880	12:22:50	12:27:14	0	+261	21°		
57	Tmp	113	4.264	12:33:09	12:33:06	0	-0	21°		
58	Tmp	113	4.727	12:33:59	12:33:57	0	-0	21°		

N u m	209	Equipe	209 / Christiano Chagas Goncalves / Meio Quilo						
		Patrocinador	Bahia Artes Graficas, Bahia Pa						
		Cat / NL / Largada	JUNIOR / 72 / 09:18:00	Cidade	Feira de Santana-BA	Wr-250			

PC	Tp	Trc	KmPC	Ideal	Passagem	Pen	Pontos	Col	PC	Tp	Trc	KmPC	Ideal	Passagem	Pen	Pontos	Col					
1	Tmp	2	0.359	09:20:34	09:20:33	0	-0	23°	59	Tmp	116	0.777	12:38:54	12:43:19	0	+262	19°					
2	Tmp	5	1.672	09:22:41	09:23:35	0	+51	25°	60	Tmp	117	1.430	12:40:08	12:45:15	0	+304	19°					
3	Tmp	6	2.518	09:24:09	09:26:52	0	+160	26°	61	Tmp	121	2.370	12:48:31	12:50:25	0	+111	19°					
4	Tmp	7	0.024	09:25:13	09:28:14	0	+178	26°	62	Tmp	124	3.890	12:51:01	12:53:18	0	+134	19°					
5	Tmp	9	0.944	09:26:46	09:30:21	0	+212	26°	63	Tmp	125	4.800	12:52:48	12:55:37	0	+166	20°					
6	Tmp	10	1.988	09:28:40	09:32:29	0	+226	26°	64	Tmp	129	0.807	12:57:20	12:59:11	0	+108	20°					
7	Tmp	12	2.564	09:29:38	09:33:52	0	+251	26°	65	Tmp	130	1.401	12:58:34	13:00:28	0	+111	20°					
8	Tmp	14	3.454	09:31:09	09:35:58	0	+286	24°	66	Tmp	130	2.023	12:59:49	13:02:52	0	+180	20°					
9	Tmp	15	3.752	09:31:43	09:36:40	0	+294	24°	67	Tmp	130	2.500	13:00:46	13:04:07	0	+198	20°					
10	Tmp	16	4.148	09:32:38	09:38:03	0	+322	24°	68	Tmp	132	3.330	13:02:21	13:05:59	0	+215	20°					
11	Tmp	18	4.839	09:34:01	09:39:57	0	+353	24°	69	Tmp	138	2.220	13:10:10	13:14:42	0	+269	20°					
12	Tmp	24	3.330	09:44:43	09:45:44	0	+58	24°	70	Tmp	138	2.671	13:10:57	13:15:39	0	+279	20°					
13	Tmp	27	0.024	09:47:52	09:49:35	0	+100	24°	71	Tmp	138	3.350	13:12:07	13:17:00	0	+290	20°					
14	Tmp	28	0.562	09:48:48	11:20:37	0	+1800	24°	72	Tmp	139	4.350	13:13:47	13:20:50	0	+420	21°					
15	Tmp	30	1.351	09:50:09	11:25:59	0	+1800	24°	73	Tmp	139	4.941	13:14:43	13:22:16	0	+450	21°					
16	Tmp	32	2.836	09:52:28		0	+1800	24°	74	Tmp	140	5.401	13:15:28	13:23:10	0	+459	21°					
17	Tmp	35	0.637	09:58:33		0	+1800	24°	75	Tmp	142	0.458	13:17:23	13:25:06	0	+460	21°					
18	Tmp	37	2.567	10:02:09		0	+1800	24°	76	Tmp	144	1.308	13:19:11	13:27:11	0	+477	21°					
19	Tmp	38	2.949	10:02:46		0	+1800	24°	77	Tmp	144	2.050	13:20:27	13:28:45	0	+495	21°					
20	Tmp	41	3.799	10:04:21		0	+1800	24°	78	Tmp	145	3.114	13:22:13	13:30:46	0	+510	21°					
21	Tmp	46	2.827	10:23:40		0	+1800	24°	79	Tmp	149	1.271	13:31:54	13:34:09	0	+132	21°					
22	Tmp	50	4.448	10:26:29	11:41:23	0	+1800	24°	80	Tmp	152	1.510	13:37:41	13:39:44	0	+120	21°					
23	Tmp	52	3.347	10:33:05		0	+1800	24°	81	Tmp	153	2.270	13:38:54	13:41:22	0	+145	21°					
24	Tmp	53	4.069	10:34:06		0	+1800	24°	82	Tmp	153	3.034	13:40:06	13:42:28	0	+139	21°					
25	Tmp	54	0.811	10:35:47		0	+1800	24°	Etapa B													
26	Tmp	56	1.735	10:37:43		0	+1800	24°	Num	209	A	NC	PG	0	B	21°	PG	0	Tot PG	0	Col.	23°
27	Tmp	57	1.900	10:38:04		0	+1800	24°														
28	Tmp	60	2.712	10:43:47		0	+1800	24°														
29	Tmp	60	2.824	10:44:01		0	+1800	24°														
30	Tmp	61	3.417	10:45:12		0	+1800	24°														
31	Tmp	62	4.775	10:47:39		0	+1800	24°														
32	Tmp	63	5.302	10:48:39		0	+1800	24°														
33	Tmp	63	5.786	10:49:49		0	+1800	24°														
34	Tmp	65	6.369	10:50:54		0	+1800	24°														
35	Tmp	66	7.500	10:53:13	11:45:03	0	+1800	24°														
36	Tmp	68	0.418	10:54:05	13:23:17	0	+1800	24°														
37	Tmp	70	0.970	10:55:08		0	+1800	24°														
38	Tmp	71	1.612	10:56:20		0	+1800	24°														
39	Tmp	73	2.943	10:58:26		0	+1800	24°														
40	Tmp	73	3.269	10:58:57		0	+1800	24°														
Etapa A									Num	209	Pen	0	PCZ	1	Total PP	51091	PG	0				
41	Tmp	78	0.591	11:57:12	11:59:36	0	+141	24°														
42	Tmp	80	1.228	11:58:32	12:00:55	0	+140	21°														
43	Tmp	81	2.187	12:00:28	12:02:52	0	+141	20°														
44	Tmp	84	2.808	12:02:06	12:04:28	0	+139	20°														
45	Tmp	88	4.562	12:05:15	12:07:35	0	+137	19°														
46	Tmp	90	4.833	12:05:45	12:13:11	0	+443	15°														
47	Tmp	92	5.231	12:06:29	12:12:03	0	+331	14°														
48	Tmp	93	5.569	12:07:06	12:08:06	0	+57	14°														
49	Tmp	95	5.845	12:07:37	12:08:57	900	+977	17°														
50	Tmp	99	2.834	12:17:03	12:19:16	0	+130	17°														
51	Tmp	100	3.352	12:17:56	12:20:08	0	+129	17°														
52	Tmp	103	0.008	12:20:01	12:22:09	0	+125	17°														
53	Tmp	105	0.688	12:21:07	12:23:17	0	+127	17°														
54	Tmp	106	1.513	12:22:55	12:25:26	0	+148	17°														
55	Tmp	107	1.703	12:23:20	12:26:20	0	+177	17°														
56	Tmp	108	2.880	12:25:20	12:28:32	0	+189	17°														
57	Tmp	113	4.264	12:35:39	12:37:20	0	+98	17°														
58	Tmp	113	4.727	12:36:29	12:38:09	0	+97	17°														

Etapa B	Num	209	Pen	900	PCZ	0	Total PP	10160	PG	0			
Num	209	A	NC	PG	0	B	21°	PG	0	Tot PG	0	Col.	23°



Moto Clube - Sua concessionária autorizada Honda

N u m	226	Equipe	226 / Gabriel Fonseca Silva / Negabinha					
		Patrocinador	Britador Canavieira, Sheila Boutique					
		Cat / NL / Largada	JUNIOR / 61 / 09:12:30	Cidade	Jacobina-BA	Honda		

PC	Tp	Trc	KmPC	Ideal	Passagem	Pen	Pontos	Col	PC	Tp	Trc	KmPC	Ideal	Passagem	Pen	Pontos	Col					
1	Tmp	2	0.359	09:15:04		0	+1800	18°	59	Tmp	116	0.777	12:33:24	12:33:25	0	+0	14°					
2	Tmp	5	1.672	09:17:11	09:17:23	0	+9	12°	60	Tmp	117	1.430	12:34:38	12:35:02	0	+21	14°					
3	Tmp	6	2.518	09:18:39	09:18:58	0	+16	12°	61	Tmp	121	2.370	12:43:01	12:43:15	0	+11	14°					
4	Tmp	7	0.024	09:19:43	09:20:05	0	+19	12°	62	Tmp	124	3.890	12:45:31	12:45:33	0	+0	14°					
5	Tmp	9	0.944	09:21:16	09:21:57	0	+38	12°	63	Tmp	125	4.800	12:47:18	12:47:31	0	+10	14°					
6	Tmp	10	1.988	09:23:10	09:23:50	0	+37	12°	64	Tmp	129	0.807	12:51:50	12:51:58	0	+5	14°					
7	Tmp	12	2.564	09:24:08	09:25:16	0	+65	12°	65	Tmp	130	1.401	12:53:04	12:53:03	0	-0	14°					
8	Tmp	14	3.454	09:25:39	09:27:04	0	+82	12°	66	Tmp	130	2.023	12:54:19	12:54:22	0	+0	14°					
9	Tmp	15	3.752	09:26:13	09:27:41	0	+85	12°	67	Tmp	130	2.500	12:55:16	12:56:29	0	+70	14°					
10	Tmp	16	4.148	09:27:08	09:29:04	0	+113	12°	68	Tmp	132	3.330	12:56:51	12:55:44	0	-192	14°					
11	Tmp	18	4.839	09:28:31	09:30:52	0	+138	12°	69	Tmp	138	2.220	13:04:40	13:04:52	0	+9	14°					
12	Tmp	24	3.330	09:39:13	09:39:17	0	+1	12°	70	Tmp	138	2.671	13:05:27	13:05:35	0	+5	14°					
13	Tmp	27	0.024	09:42:22	09:42:27	0	+2	11°	71	Tmp	138	3.350	13:06:37	13:06:42	0	+2	13°					
14	Tmp	28	0.562	09:43:18	09:44:14	0	+53	10°	72	Tmp	139	4.350	13:08:17	13:08:17	0	+0	13°					
15	Tmp	30	1.351	09:44:39	09:46:13	0	+91	9°	73	Tmp	139	4.941	13:09:13	13:09:21	0	+5	12°					
16	Tmp	32	2.836	09:46:58	09:49:48	0	+167	8°	74	Tmp	140	5.401	13:09:58	13:10:07	0	+6	11°					
17	Tmp	35	0.637	09:53:03	09:53:15	0	+9	8°	75	Tmp	142	0.458	13:11:53	13:11:53	0	+0	11°					
18	Tmp	37	2.567	09:56:39	09:58:16	0	+94	6°	76	Tmp	144	1.308	13:13:41	13:13:41	0	+0	10°					
19	Tmp	38	2.949	09:57:16	09:58:47	0	+88	6°	77	Tmp	144	2.050	13:14:57	13:15:03	0	+3	10°					
20	Tmp	41	3.799	09:58:51	10:01:20	0	+146	4°	78	Tmp	145	3.114	13:16:43	13:16:47	0	+1	10°					
21	Tmp	46	2.827	10:18:10	10:18:10	0	+0	4°	79	Tmp	149	1.271	13:26:24	13:26:43	0	+16	10°					
22	Tmp	50	4.448	10:20:59	10:21:10	0	+8	4°	80	Tmp	152	1.510	13:32:11	13:32:19	0	+5	10°					
23	Tmp	52	3.347	10:27:35	10:27:38	0	+0	4°	81	Tmp	153	2.270	13:33:24	13:33:39	0	+12	10°					
24	Tmp	53	4.069	10:28:36	10:28:38	0	+0	4°	82	Tmp	153	3.034	13:34:36	13:34:38	0	+0	10°					
25	Tmp	54	0.811	10:30:17	10:30:28	0	+8	4°	Etapas													
26	Tmp	56	1.735	10:32:13	10:33:04	0	+48	4°	Etapas	Num	226	Pen	0	PCZ	11	Total PP	2774	PG	11			
27	Tmp	57	1.900	10:32:34	10:33:27	0	+50	4°	Num	226	A	5°	PG	16	B	10°	PG	11	Tot PG	27	Col.	6°
28	Tmp	60	2.712	10:38:17	10:38:45	0	+25	4°														
29	Tmp	60	2.824	10:38:31	10:39:02	0	+28	4°	Moto Clube - Sua concessionária autorizada Honda													
30	Tmp	61	3.417	10:39:42	10:40:23	0	+38	4°														
31	Tmp	62	4.775	10:42:09	10:43:10	0	+58	4°														
32	Tmp	63	5.302	10:43:09	10:44:16	0	+64	4°														
33	Tmp	63	5.786	10:44:19	10:45:35	0	+73	4°														
34	Tmp	65	6.369	10:45:24	10:46:57	0	+90	4°														
35	Tmp	66	7.500	10:47:43	10:51:52	0	+246	4°														
36	Tmp	68	0.418	10:48:35	10:53:08	0	+270	4°														
37	Tmp	70	0.970	10:49:38	10:54:03	0	+262	4°														
38	Tmp	71	1.612	10:50:50	10:55:37	0	+284	4°														
39	Tmp	73	2.943	10:52:56	10:57:39	0	+280	5°														
40	Tmp	73	3.269	10:53:27	10:58:10	0	+280	5°														

Etapas	Num	226	Pen	0	PCZ	3	Total PP	5165	PG	16
41	Tmp	78	0.591	11:51:42	11:51:45	0	+0	6°		
42	Tmp	80	1.228	11:53:02	11:53:05	0	+0	3°		
43	Tmp	81	2.187	11:54:58	11:55:11	0	+10	10°		
44	Tmp	84	2.808	11:56:36	11:56:44	0	+5	8°		
45	Tmp	88	4.562	11:59:45	11:59:49	0	+1	6°		
46	Tmp	90	4.833	12:00:15		0	+1800	17°		
47	Tmp	92	5.231	12:00:59	12:01:30	0	+28	17°		
48	Tmp	93	5.569	12:01:36	12:00:03	0	-270	17°		
49	Tmp	95	5.845	12:02:07	12:00:50	0	-222	15°		
50	Tmp	99	2.834	12:11:33	12:12:03	0	+27	16°		
51	Tmp	100	3.352	12:12:26	12:12:46	0	+17	15°		
52	Tmp	103	0.008	12:14:31	12:14:37	0	+3	15°		
53	Tmp	105	0.688	12:15:37	12:15:41	0	+1	15°		
54	Tmp	106	1.513	12:17:25	12:17:35	0	+7	15°		
55	Tmp	107	1.703	12:17:50	12:17:59	0	+6	15°		
56	Tmp	108	2.880	12:19:50	12:19:56	0	+3	15°		
57	Tmp	113	4.264	12:30:09	12:30:10	0	+0	15°		
58	Tmp	113	4.727	12:30:59	12:31:03	0	+1	15°		

N u m	268	Equipe	268 / Armando Ribeiro da Silva Filho / Laranja					
		Patrocinador	Casa do Fazendeiro					
		Cat / NL / Largada	JUNIOR / 71 / 09:17:30			Cidade	Pojuca-BA	

PC	Tp	Trc	KmPC	Ideal	Passagem	Pen	Pontos	Col	PC	Tp	Trc	KmPC	Ideal	Passagem	Pen	Pontos	Col					
1	Tmp	2	0.359	09:20:04	09:20:00	0	-3	26°	59	Tmp	116	0.777	12:38:24		0	+1800	26°					
2	Tmp	5	1.672	09:22:11	09:22:28	0	+14	22°	60	Tmp	117	1.430	12:39:38		0	+1800	26°					
3	Tmp	6	2.518	09:23:39	09:24:22	0	+40	22°	61	Tmp	121	2.370	12:48:01		0	+1800	26°					
4	Tmp	7	0.024	09:24:43	09:25:42	0	+56	22°	62	Tmp	124	3.890	12:50:31		0	+1800	26°					
5	Tmp	9	0.944	09:26:16	09:27:58	0	+99	22°	63	Tmp	125	4.800	12:52:18		0	+1800	26°					
6	Tmp	10	1.988	09:28:10	09:30:14	0	+121	22°	64	Tmp	129	0.807	12:56:50		0	+1800	26°					
7	Tmp	12	2.564	09:29:08	09:31:47	0	+156	22°	65	Tmp	130	1.401	12:58:04		0	+1800	26°					
8	Tmp	14	3.454	09:30:39	09:34:13	0	+211	22°	66	Tmp	130	2.023	12:59:19		0	+1800	26°					
9	Tmp	15	3.752	09:31:13	09:34:57	0	+221	22°	67	Tmp	130	2.500	13:00:16		0	+1800	26°					
10	Tmp	16	4.148	09:32:08	09:36:44	0	+273	22°	68	Tmp	132	3.330	13:01:51		0	+1800	26°					
11	Tmp	18	4.839	09:33:31	09:38:46	0	+312	22°	69	Tmp	138	2.220	13:09:40		0	+1800	26°					
12	Tmp	24	3.330	09:44:13	09:44:57	0	+41	22°	70	Tmp	138	2.671	13:10:27		0	+1800	26°					
13	Tmp	27	0.024	09:47:22	09:48:52	0	+87	22°	71	Tmp	138	3.350	13:11:37		0	+1800	26°					
14	Tmp	28	0.562	09:48:18		0	+1800	22°	72	Tmp	139	4.350	13:13:17		0	+1800	26°					
15	Tmp	30	1.351	09:49:39	11:24:55	0	+1800	22°	73	Tmp	139	4.941	13:14:13		0	+1800	26°					
16	Tmp	32	2.836	09:51:58	11:34:37	0	+1800	22°	74	Tmp	140	5.401	13:14:58		0	+1800	26°					
17	Tmp	35	0.637	09:58:03		0	+1800	22°	75	Tmp	142	0.458	13:16:53		0	+1800	26°					
18	Tmp	37	2.567	10:01:39		0	+1800	22°	76	Tmp	144	1.308	13:18:41		0	+1800	26°					
19	Tmp	38	2.949	10:02:16		0	+1800	22°	77	Tmp	144	2.050	13:19:57		0	+1800	26°					
20	Tmp	41	3.799	10:03:51		0	+1800	22°	78	Tmp	145	3.114	13:21:43		0	+1800	26°					
21	Tmp	46	2.827	10:23:10		0	+1800	22°	79	Tmp	149	1.271	13:31:24		0	+1800	26°					
22	Tmp	50	4.448	10:25:59	11:41:24	0	+1800	22°	80	Tmp	152	1.510	13:37:11		0	+1800	26°					
23	Tmp	52	3.347	10:32:35		0	+1800	22°	81	Tmp	153	2.270	13:38:24		0	+1800	26°					
24	Tmp	53	4.069	10:33:36		0	+1800	22°	82	Tmp	153	3.034	13:39:36		0	+1800	26°					
25	Tmp	54	0.811	10:35:17		0	+1800	22°	Etapa B													
26	Tmp	56	1.735	10:37:13		0	+1800	22°	Num	268	A	NC	PG	0	B	NC	PG	0	Tot PG	0	Col.	25°
27	Tmp	57	1.900	10:37:34		0	+1800	22°														
28	Tmp	60	2.712	10:43:17		0	+1800	22°	Moto Clube - Sua concessionária autorizada Honda													
29	Tmp	60	2.824	10:43:31		0	+1800	22°														
30	Tmp	61	3.417	10:44:42		0	+1800	22°														
31	Tmp	62	4.775	10:47:09		0	+1800	22°														
32	Tmp	63	5.302	10:48:09		0	+1800	22°														
33	Tmp	63	5.786	10:49:19		0	+1800	22°														
34	Tmp	65	6.369	10:50:24		0	+1800	22°														
35	Tmp	66	7.500	10:52:43	11:44:55	0	+1800	22°														
36	Tmp	68	0.418	10:53:35		0	+1800	22°														
37	Tmp	70	0.970	10:54:38		0	+1800	22°														
38	Tmp	71	1.612	10:55:50		0	+1800	22°														
39	Tmp	73	2.943	10:57:56		0	+1800	22°														
40	Tmp	73	3.269	10:58:27		0	+1800	22°														

Etapa A	Num	268	Pen	0	PCZ	0	Total PP	50234	PG	0
41	Tmp	78	0.591	11:56:42		0	+1800	26°		
42	Tmp	80	1.228	11:58:02		0	+1800	26°		
43	Tmp	81	2.187	11:59:58		0	+1800	26°		
44	Tmp	84	2.808	12:01:36		0	+1800	26°		
45	Tmp	88	4.562	12:04:45		0	+1800	26°		
46	Tmp	90	4.833	12:05:15		0	+1800	26°		
47	Tmp	92	5.231	12:05:59		0	+1800	26°		
48	Tmp	93	5.569	12:06:36		0	+1800	26°		
49	Tmp	95	5.845	12:07:07		0	+1800	26°		
50	Tmp	99	2.834	12:16:33		0	+1800	26°		
51	Tmp	100	3.352	12:17:26		0	+1800	26°		
52	Tmp	103	0.008	12:19:31		0	+1800	26°		
53	Tmp	105	0.688	12:20:37		0	+1800	26°		
54	Tmp	106	1.513	12:22:25		0	+1800	26°		
55	Tmp	107	1.703	12:22:50		0	+1800	26°		
56	Tmp	108	2.880	12:24:50		0	+1800	26°		
57	Tmp	113	4.264	12:35:09		0	+1800	26°		
58	Tmp	113	4.727	12:35:59		0	+1800	26°		

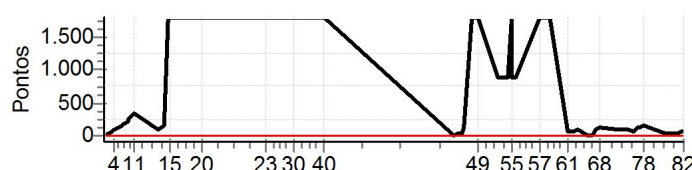
N u m	269	Equipe	269 / Paulo Cordeiro de Almeida / Pé de Pano						
		Patrocinador	Street Door						
		Cat / NL / Largada	JUNIOR / 68 / 09:16:00	Cidade	Catu-BA	Crf-230			

PC	Tp	Trc	KmPC	Ideal	Passagem	Pen	Pontos	Col
1	Tmp	2	0.359	09:18:34	09:18:37	0	+0	24°
2	Tmp	5	1.672	09:20:41	09:21:22	0	+38	23°
3	Tmp	6	2.518	09:22:09	09:23:24	0	+72	24°
4	Tmp	7	0.024	09:23:13	09:24:33	0	+77	24°
5	Tmp	9	0.944	09:24:46	09:26:57	0	+128	24°
6	Tmp	10	1.988	09:26:40	09:29:07	0	+144	24°
7	Tmp	12	2.564	09:27:38	09:30:48	0	+187	23°
8	Tmp	14	3.454	09:29:09	09:32:55	0	+223	23°
9	Tmp	15	3.752	09:29:43	09:33:46	0	+240	23°
10	Tmp	16	4.148	09:30:38	09:35:20	0	+279	23°
11	Tmp	18	4.839	09:32:01	09:37:37	0	+333	23°
12	Tmp	24	3.330	09:42:43	09:44:22	0	+96	23°
13	Tmp	27	0.024	09:45:52	09:48:34	0	+159	23°
14	Tmp	28	0.562	09:46:48	11:00:06	0	+1800	23°
15	Tmp	30	1.351	09:48:09	11:03:24	0	+1800	23°
16	Tmp	32	2.836	09:50:28		0	+1800	23°
17	Tmp	35	0.637	09:56:33		0	+1800	23°
18	Tmp	37	2.567	10:00:09		0	+1800	23°
19	Tmp	38	2.949	10:00:46		0	+1800	23°
20	Tmp	41	3.799	10:02:21		0	+1800	23°
21	Tmp	46	2.827	10:21:40		0	+1800	23°
22	Tmp	50	4.448	10:24:29	11:29:24	0	+1800	23°
23	Tmp	52	3.347	10:31:05		0	+1800	23°
24	Tmp	53	4.069	10:32:06		0	+1800	23°
25	Tmp	54	0.811	10:33:47		0	+1800	23°
26	Tmp	56	1.735	10:35:43		0	+1800	23°
27	Tmp	57	1.900	10:36:04		0	+1800	23°
28	Tmp	60	2.712	10:41:47		0	+1800	23°
29	Tmp	60	2.824	10:42:01		0	+1800	23°
30	Tmp	61	3.417	10:43:12		0	+1800	23°
31	Tmp	62	4.775	10:45:39		0	+1800	23°
32	Tmp	63	5.302	10:46:39		0	+1800	23°
33	Tmp	63	5.786	10:47:49		0	+1800	23°
34	Tmp	65	6.369	10:48:54		0	+1800	23°
35	Tmp	66	7.500	10:51:13	11:31:41	0	+1800	23°
36	Tmp	68	0.418	10:52:05	13:15:17	0	+1800	23°
37	Tmp	70	0.970	10:53:08		0	+1800	23°
38	Tmp	71	1.612	10:54:20		0	+1800	23°
39	Tmp	73	2.943	10:56:26		0	+1800	23°
40	Tmp	73	3.269	10:56:57		0	+1800	23°

PC	Tp	Trc	KmPC	Ideal	Passagem	Pen	Pontos	Col
59	Tmp	116	0.777	12:36:54		0	+1800	24°
60	Tmp	117	1.430	12:38:08		0	+1800	24°
61	Tmp	121	2.370	12:46:31	12:47:41	0	+67	24°
62	Tmp	124	3.890	12:49:01	12:50:14	0	+70	24°
63	Tmp	125	4.800	12:50:48	12:52:34	0	+103	24°
64	Tmp	129	0.807	12:55:20	12:55:33	0	+10	24°
65	Tmp	130	1.401	12:56:34	12:56:49	0	+12	24°
66	Tmp	130	2.023	12:57:49	12:58:31	0	+39	24°
67	Tmp	130	2.500	12:58:46	13:00:18	0	+89	24°
68	Tmp	132	3.330	13:00:21	13:02:16	0	+112	24°
69	Tmp	138	2.220	13:08:10	13:09:33	0	+80	24°
70	Tmp	138	2.671	13:08:57	13:10:25	0	+85	24°
71	Tmp	138	3.350	13:10:07	13:11:42	0	+92	24°
72	Tmp	139	4.350	13:11:47	13:13:25	0	+95	24°
73	Tmp	139	4.941	13:12:43	13:14:24	0	+98	24°
74	Tmp	140	5.401	13:13:28	13:15:12	0	+101	24°
75	Tmp	142	0.458	13:15:23	13:16:41	0	+75	24°
76	Tmp	144	1.308	13:17:11	13:19:03	0	+109	24°
77	Tmp	144	2.050	13:18:27	13:20:37	0	+127	24°
78	Tmp	145	3.114	13:20:13	13:22:34	0	+138	24°
79	Tmp	149	1.271	13:29:54	13:30:19	0	+22	24°
80	Tmp	152	1.510	13:35:41	13:36:06	0	+22	24°
81	Tmp	153	2.270	13:36:54	13:37:50	0	+53	24°
82	Tmp	153	3.034	13:38:06	13:38:55	0	+46	24°

Etapa B	Num 269	Pen 0	PCZ 1	Total PP 25213	PG 0
----------------	----------------	--------------	--------------	-----------------------	-------------

Num 269	A	NC	PG 0	B 24°	PG 0	Tot PG 0	Col. 24°
----------------	----------	-----------	-------------	--------------	-------------	-----------------	-----------------

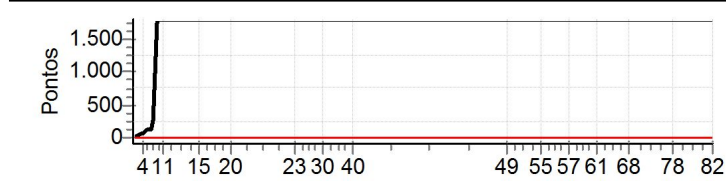


Moto Clube - Sua concessionária autorizada Honda

Etapa A	Num	269	Pen	0	PCZ	1	Total PP	50576	PG	0
41	Tmp	78	0.591	11:55:12	11:55:12	0	+0	4°		
42	Tmp	80	1.228	11:56:32	11:56:54	0	+19	14°		
43	Tmp	81	2.187	11:58:28	11:58:48	0	+17	14°		
44	Tmp	84	2.808	12:00:06	12:02:21	0	+132	19°		
45	Tmp	88	4.562	12:03:15	12:25:40	0	+1800	24°		
46	Tmp	90	4.833	12:03:45	12:26:18	0	+1800	24°		
47	Tmp	92	5.231	12:04:29		0	+1800	24°		
48	Tmp	93	5.569	12:05:06		0	+1800	24°		
49	Tmp	95	5.845	12:05:37	12:26:54	0	+1800	24°		
50	Tmp	99	2.834	12:15:03	12:33:48	0	+900	24°		
51	Tmp	100	3.352	12:15:56	12:34:35	0	+900	24°		
52	Tmp	103	0.008	12:18:01	12:36:45	0	+900	24°		
53	Tmp	105	0.688	12:19:07	12:38:03	0	+900	24°		
54	Tmp	106	1.513	12:20:55		0	+1800	24°		
55	Tmp	107	1.703	12:21:20	12:40:36	0	+900	24°		
56	Tmp	108	2.880	12:23:20	12:42:31	0	+900	24°		
57	Tmp	113	4.264	12:33:39		0	+1800	24°		
58	Tmp	113	4.727	12:34:29		0	+1800	24°		

N u m	272	Equipe	272 / Giordano Holanda Valeriano / Pernetete						
		Patrocinador	*						
		Cat / NL / Largada	JUNIOR / 79 / 09:21:30	Cidade	Petrolina-PE	Crf-230			

PC	Tp	Trc	KmPC	Ideal	Passagem	Pen	Pontos	Col	PC	Tp	Trc	KmPC	Ideal	Passagem	Pen	Pontos	Col
1	Tmp	2	0.359	09:24:04	09:24:09	0	+2	25°	59	Tmp	116	0.777	12:42:24		0	+1800	25°
2	Tmp	5	1.672	09:26:11	09:26:56	0	+42	24°	60	Tmp	117	1.430	12:43:38		0	+1800	25°
3	Tmp	6	2.518	09:27:39	09:28:39	0	+57	23°	61	Tmp	121	2.370	12:52:01		0	+1800	25°
4	Tmp	7	0.024	09:28:43	09:29:52	0	+66	23°	62	Tmp	124	3.890	12:54:31		0	+1800	25°
5	Tmp	9	0.944	09:30:16	09:32:10	0	+111	23°	63	Tmp	125	4.800	12:56:18		0	+1800	25°
6	Tmp	10	1.988	09:32:10	09:34:07	0	+114	23°	64	Tmp	129	0.807	13:00:50		0	+1800	25°
7	Tmp	12	2.564	09:33:08	09:37:57	0	+286	24°	65	Tmp	130	1.401	13:02:04		0	+1800	25°
8	Tmp	14	3.454	09:34:39		0	+1800	26°	66	Tmp	130	2.023	13:03:19		0	+1800	25°
9	Tmp	15	3.752	09:35:13		0	+1800	26°	67	Tmp	130	2.500	13:04:16		0	+1800	25°
10	Tmp	16	4.148	09:36:08		0	+1800	26°	68	Tmp	132	3.330	13:05:51		0	+1800	25°
11	Tmp	18	4.839	09:37:31		0	+1800	26°	69	Tmp	138	2.220	13:13:40		0	+1800	25°
12	Tmp	24	3.330	09:48:13		0	+1800	26°	70	Tmp	138	2.671	13:14:27		0	+1800	25°
13	Tmp	27	0.024	09:51:22		0	+1800	26°	71	Tmp	138	3.350	13:15:37		0	+1800	25°
14	Tmp	28	0.562	09:52:18		0	+1800	26°	72	Tmp	139	4.350	13:17:17		0	+1800	25°
15	Tmp	30	1.351	09:53:39		0	+1800	26°	73	Tmp	139	4.941	13:18:13		0	+1800	25°
16	Tmp	32	2.836	09:55:58		0	+1800	26°	74	Tmp	140	5.401	13:18:58		0	+1800	25°
17	Tmp	35	0.637	10:02:03		0	+1800	26°	75	Tmp	142	0.458	13:20:53		0	+1800	25°
18	Tmp	37	2.567	10:05:39		0	+1800	26°	76	Tmp	144	1.308	13:22:41		0	+1800	25°
19	Tmp	38	2.949	10:06:16		0	+1800	26°	77	Tmp	144	2.050	13:23:57		0	+1800	25°
20	Tmp	41	3.799	10:07:51		0	+1800	26°	78	Tmp	145	3.114	13:25:43		0	+1800	25°
21	Tmp	46	2.827	10:27:10		0	+1800	26°	79	Tmp	149	1.271	13:35:24		0	+1800	25°
22	Tmp	50	4.448	10:29:59		0	+1800	26°	80	Tmp	152	1.510	13:41:11		0	+1800	25°
23	Tmp	52	3.347	10:36:35		0	+1800	26°	81	Tmp	153	2.270	13:42:24		0	+1800	25°
24	Tmp	53	4.069	10:37:36		0	+1800	26°	82	Tmp	153	3.034	13:43:36		0	+1800	25°
25	Tmp	54	0.811	10:39:17		0	+1800	26°	Etapa B Num 272 Pen 0 PCZ 0 Total PP 75600 PG 0								
26	Tmp	56	1.735	10:41:13		0	+1800	26°	Num 272 A NC PG 0 B NC PG 0 Tot PG 0 Col. 26°								
27	Tmp	57	1.900	10:41:34		0	+1800	26°									
28	Tmp	60	2.712	10:47:17		0	+1800	26°									
29	Tmp	60	2.824	10:47:31		0	+1800	26°									
30	Tmp	61	3.417	10:48:42		0	+1800	26°									
31	Tmp	62	4.775	10:51:09		0	+1800	26°									
32	Tmp	63	5.302	10:52:09		0	+1800	26°									
33	Tmp	63	5.786	10:53:19		0	+1800	26°									
34	Tmp	65	6.369	10:54:24		0	+1800	26°									
35	Tmp	66	7.500	10:56:43		0	+1800	26°									
36	Tmp	68	0.418	10:57:35		0	+1800	26°									
37	Tmp	70	0.970	10:58:38		0	+1800	26°									
38	Tmp	71	1.612	10:59:50		0	+1800	26°									
39	Tmp	73	2.943	11:01:56		0	+1800	26°									
40	Tmp	73	3.269	11:02:27		0	+1800	26°									
Etapa A Num 272 Pen 0 PCZ 0 Total PP 60078 PG 0																	
41	Tmp	78	0.591	12:00:42		0	+1800	25°									
42	Tmp	80	1.228	12:02:02		0	+1800	25°									
43	Tmp	81	2.187	12:03:58		0	+1800	25°									
44	Tmp	84	2.808	12:05:36		0	+1800	25°									
45	Tmp	88	4.562	12:08:45		0	+1800	25°									
46	Tmp	90	4.833	12:09:15		0	+1800	25°									
47	Tmp	92	5.231	12:09:59		0	+1800	25°									
48	Tmp	93	5.569	12:10:36		0	+1800	25°									
49	Tmp	95	5.845	12:11:07		0	+1800	25°									
50	Tmp	99	2.834	12:20:33		0	+1800	25°									
51	Tmp	100	3.352	12:21:26		0	+1800	25°									
52	Tmp	103	0.008	12:23:31		0	+1800	25°									
53	Tmp	105	0.688	12:24:37		0	+1800	25°									
54	Tmp	106	1.513	12:26:25		0	+1800	25°									
55	Tmp	107	1.703	12:26:50		0	+1800	25°									
56	Tmp	108	2.880	12:28:50		0	+1800	25°									
57	Tmp	113	4.264	12:39:09		0	+1800	25°									
58	Tmp	113	4.727	12:39:59		0	+1800	25°									

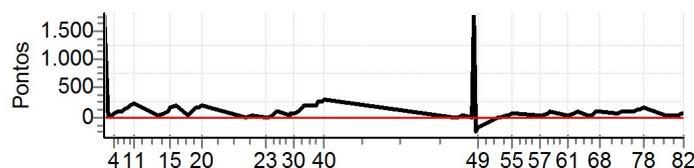


Moto Clube - Sua concessionária autorizada Honda

N u m	297	Equipe	297 / Aurelio Gomes Junior / Junior						
		Patrocinador	Constrular Aurelio Gomes & Cia Ltda						
		Cat / NL / Largada	JUNIOR / 64 / 09:14:00	Cidade	Feira de Santana-BA	Honda			

PC	Tp	Trc	KmPC	Ideal	Passagem	Pen	Pontos	Col	PC	Tp	Trc	KmPC	Ideal	Passagem	Pen	Pontos	Col
1	Tmp	2	0.359	09:16:34		0	+1800	16°	59	Tmp	116	0.777	12:34:54	12:36:06	0	+69	20°
2	Tmp	5	1.672	09:18:41	09:19:09	0	+25	13°	60	Tmp	117	1.430	12:36:08	12:37:45	0	+94	20°
3	Tmp	6	2.518	09:20:09	09:20:46	0	+34	13°	61	Tmp	121	2.370	12:44:31	12:45:08	0	+34	20°
4	Tmp	7	0.024	09:21:13	09:22:06	0	+50	13°	62	Tmp	124	3.890	12:47:01	12:48:02	0	+58	20°
5	Tmp	9	0.944	09:22:46	09:24:25	0	+96	15°	63	Tmp	125	4.800	12:48:48	12:50:16	0	+85	19°
6	Tmp	10	1.988	09:24:40	09:26:26	0	+103	16°	64	Tmp	129	0.807	12:53:20	12:53:38	0	+15	19°
7	Tmp	12	2.564	09:25:38	09:27:49	0	+128	16°	65	Tmp	130	1.401	12:54:34	12:54:59	0	+22	19°
8	Tmp	14	3.454	09:27:09	09:29:43	0	+151	15°	66	Tmp	130	2.023	12:55:49	12:56:58	0	+66	19°
9	Tmp	15	3.752	09:27:43	09:30:28	0	+162	15°	67	Tmp	130	2.500	12:56:46	12:58:16	0	+87	19°
10	Tmp	16	4.148	09:28:38	09:31:59	0	+198	15°	68	Tmp	132	3.330	12:58:21	13:00:13	0	+109	19°
11	Tmp	18	4.839	09:30:01	09:34:14	0	+250	16°	69	Tmp	138	2.220	13:06:10	13:07:08	0	+55	19°
12	Tmp	24	3.330	09:40:43	09:41:06	0	+20	16°	70	Tmp	138	2.671	13:06:57	13:08:00	0	+60	18°
13	Tmp	27	0.024	09:43:52	09:44:44	0	+49	17°	71	Tmp	138	3.350	13:08:07	13:09:34	0	+84	18°
14	Tmp	28	0.562	09:44:48	09:46:37	0	+106	15°	72	Tmp	139	4.350	13:09:47	13:11:28	0	+98	18°
15	Tmp	30	1.351	09:46:09	09:48:44	0	+152	14°	73	Tmp	139	4.941	13:10:43	13:12:32	0	+106	18°
16	Tmp	32	2.836	09:48:28	09:52:06	0	+215	14°	74	Tmp	140	5.401	13:11:28	13:13:23	0	+112	17°
17	Tmp	35	0.637	09:54:33	09:55:01	0	+25	14°	75	Tmp	142	0.458	13:13:23	13:15:05	0	+99	17°
18	Tmp	37	2.567	09:58:09	10:00:56	0	+164	14°	76	Tmp	144	1.308	13:15:11	13:17:14	0	+120	17°
19	Tmp	38	2.949	09:58:46	10:01:31	0	+162	13°	77	Tmp	144	2.050	13:16:27	13:18:40	0	+130	15°
20	Tmp	41	3.799	10:00:21	10:03:46	0	+202	13°	78	Tmp	145	3.114	13:18:13	13:20:57	0	+161	15°
21	Tmp	46	2.827	10:19:40	10:19:40	0	+0	12°	79	Tmp	149	1.271	13:27:54	13:28:13	0	+16	15°
22	Tmp	50	4.448	10:22:29	10:23:12	0	+40	12°	80	Tmp	152	1.510	13:33:41	13:34:10	0	+26	15°
23	Tmp	52	3.347	10:29:05	10:29:10	0	+2	12°	81	Tmp	153	2.270	13:34:54	13:35:50	0	+53	14°
24	Tmp	53	4.069	10:30:06	10:30:16	0	+7	12°	82	Tmp	153	3.034	13:36:06	13:37:00	0	+51	14°
25	Tmp	54	0.811	10:31:47	10:32:28	0	+38	12°	Etapa B Num 297 Pen 0 PCZ 1 Total PP 6151 PG 7								
26	Tmp	56	1.735	10:33:43	10:35:20	0	+94	12°	Num 297 A 12° PG 9 B 14° PG 7 Tot PG 16 Col. 14°								
27	Tmp	57	1.900	10:34:04	10:35:42	0	+95	12°									
28	Tmp	60	2.712	10:39:47	10:40:29	0	+39	12°									
29	Tmp	60	2.824	10:40:01	10:40:50	0	+46	12°									
30	Tmp	61	3.417	10:41:12	10:42:19	0	+64	12°									
31	Tmp	62	4.775	10:43:39	10:45:29	0	+107	12°									
32	Tmp	63	5.302	10:44:39	10:46:56	0	+134	11°									
33	Tmp	63	5.786	10:45:49	10:48:55	0	+183	10°									
34	Tmp	65	6.369	10:46:54	10:50:32	0	+215	11°									
35	Tmp	66	7.500	10:49:13	10:52:35	0	+199	11°									
36	Tmp	68	0.418	10:50:05	10:53:43	0	+215	11°									
37	Tmp	70	0.970	10:51:08	10:54:48	0	+217	11°									
38	Tmp	71	1.612	10:52:20	10:56:53	0	+270	11°									
39	Tmp	73	2.943	10:54:26	10:59:14	0	+285	12°									
40	Tmp	73	3.269	10:54:57	10:59:48	0	+288	12°									

Etapa B	Num	297	Pen	0	PCZ	1	Total PP	6151	PG	7			
Num	297	A	12°	PG	9	B	14°	PG	7	Tot PG	16	Col.	14°



Moto Clube - Sua concessionária autorizada Honda

Etapa A	Num	297	Pen	0	PCZ	1	Total PP	6630	PG	9
41	Tmp	78	0.591	11:53:12	11:53:16	0	+1	9°		
42	Tmp	80	1.228	11:54:32	11:54:42	0	+7	10°		
43	Tmp	81	2.187	11:56:28	11:57:06	0	+35	16°		
44	Tmp	84	2.808	11:58:06	11:58:40	0	+31	15°		
45	Tmp	88	4.562	12:01:15	12:01:24	0	+6	15°		
46	Tmp	90	4.833	12:01:45		0	+1800	20°		
47	Tmp	92	5.231	12:02:29		0	+1800	22°		
48	Tmp	93	5.569	12:03:06	12:01:39	0	-252	22°		
49	Tmp	95	5.845	12:03:37	12:02:37	0	-171	21°		
50	Tmp	99	2.834	12:13:03	12:13:08	0	+2	21°		
51	Tmp	100	3.352	12:13:56	12:13:56	0	+0	21°		
52	Tmp	103	0.008	12:16:01	12:16:16	0	+12	20°		
53	Tmp	105	0.688	12:17:07	12:17:29	0	+19	20°		
54	Tmp	106	1.513	12:18:55	12:19:50	0	+52	20°		
55	Tmp	107	1.703	12:19:20	12:20:27	0	+64	20°		
56	Tmp	108	2.880	12:21:20	12:22:24	0	+61	20°		
57	Tmp	113	4.264	12:31:39	12:31:57	0	+15	20°		
58	Tmp	113	4.727	12:32:29	12:32:45	0	+13	20°		

N u m	305	Equipe	305 / Mauricio Caldeira Pimentel / Tiazinha					
		Patrocinador	Nature Produtos Hidroponicos					
		Cat / NL / Largada	JUNIOR / 73 / 09:18:30	Cidade	Dias D_avila		Crf-230	

PC	Tp	Trc	KmPC	Ideal	Passagem	Pen	Pontos	Col	PC	Tp	Trc	KmPC	Ideal	Passagem	Pen	Pontos	Col
1	Tmp	2	0.359	09:21:04	09:21:05	0	+0	5°	59	Tmp	116	0.777	12:39:24	12:39:50	0	+23	16°
2	Tmp	5	1.672	09:23:11	09:23:16	0	+2	2°	60	Tmp	117	1.430	12:40:38	12:41:18	0	+37	16°
3	Tmp	6	2.518	09:24:39	09:24:45	0	+3	1°	61	Tmp	121	2.370	12:49:01	12:49:17	0	+13	16°
4	Tmp	7	0.024	09:25:43	09:25:48	0	+2	1°	62	Tmp	124	3.890	12:51:31	12:51:36	0	+2	16°
5	Tmp	9	0.944	09:27:16	09:27:36	0	+17	1°	63	Tmp	125	4.800	12:53:18	12:53:23	0	+2	16°
6	Tmp	10	1.988	09:29:10	09:29:40	0	+27	1°	64	Tmp	129	0.807	12:57:50	12:57:58	0	+5	16°
7	Tmp	12	2.564	09:30:08	09:30:53	0	+42	1°	65	Tmp	130	1.401	12:59:04	12:59:02	0	-0	16°
8	Tmp	14	3.454	09:31:39	09:32:33	0	+51	1°	66	Tmp	130	2.023	13:00:19	13:01:16	0	+54	16°
9	Tmp	15	3.752	09:32:13	09:33:10	0	+54	1°	67	Tmp	130	2.500	13:01:16		0	+1800	18°
10	Tmp	16	4.148	09:33:08	09:34:28	0	+77	1°	68	Tmp	132	3.330	13:02:51	13:02:09	0	-117	18°
11	Tmp	18	4.839	09:34:31	09:36:24	0	+110	1°	69	Tmp	138	2.220	13:10:40	13:11:08	0	+25	18°
12	Tmp	24	3.330	09:45:13	09:45:48	0	+32	1°	70	Tmp	138	2.671	13:11:27		0	+1800	23°
13	Tmp	27	0.024	09:48:22	09:49:23	0	+58	1°	71	Tmp	138	3.350	13:12:37	13:13:14	0	+34	23°
14	Tmp	28	0.562	09:49:18	09:54:17	0	+296	1°	72	Tmp	139	4.350	13:14:17		0	+1800	23°
15	Tmp	30	1.351	09:50:39	09:56:28	0	+346	2°	73	Tmp	139	4.941	13:15:13	10:58:00	0	-1800	23°
16	Tmp	32	2.836	09:52:58	09:59:45	0	+404	3°	74	Tmp	140	5.401	13:15:58		0	+1800	23°
17	Tmp	35	0.637	09:59:03	10:02:32	0	+206	3°	75	Tmp	142	0.458	13:17:53		0	+1800	23°
18	Tmp	37	2.567	10:02:39	10:07:25	0	+283	3°	76	Tmp	144	1.308	13:19:41		0	+1800	23°
19	Tmp	38	2.949	10:03:16	10:08:01	0	+282	3°	77	Tmp	144	2.050	13:20:57	13:00:45	0	-1800	23°
20	Tmp	41	3.799	10:04:51	10:09:57	0	+303	3°	78	Tmp	145	3.114	13:22:43	10:55:51	0	-1800	23°
21	Tmp	46	2.827	10:24:10	10:24:11	0	+0	3°	79	Tmp	149	1.271	13:32:24	13:32:54	0	+27	23°
22	Tmp	50	4.448	10:26:59	10:27:24	0	+22	3°	80	Tmp	152	1.510	13:38:11	13:38:31	0	+17	23°
23	Tmp	52	3.347	10:33:35	10:33:38	0	+0	3°	81	Tmp	153	2.270	13:39:24	13:40:01	0	+34	23°
24	Tmp	53	4.069	10:34:36	10:34:39	0	+0	3°	82	Tmp	153	3.034	13:40:36	13:41:00	0	+21	22°
25	Tmp	54	0.811	10:36:17	10:36:43	0	+23	3°	Etapa B Num 305 Pen 0 PCZ 4 Total PP 19517 PG 0								
26	Tmp	56	1.735	10:38:13	10:39:31	0	+75	3°	Num 305 A 4° PG 18 B 22° PG 0 Tot PG 18 Col. 12°								
27	Tmp	57	1.900	10:38:34	10:39:50	0	+73	3°									
28	Tmp	60	2.712	10:44:17	10:44:44	0	+24	3°	Moto Clube - Sua concessionária autorizada Honda								
29	Tmp	60	2.824	10:44:31	10:44:51	0	+17	3°									
30	Tmp	61	3.417	10:45:42	10:46:13	0	+28	3°									
31	Tmp	62	4.775	10:48:09	10:49:02	0	+50	3°									
32	Tmp	63	5.302	10:49:09	10:50:09	0	+57	3°									
33	Tmp	63	5.786	10:50:19	10:51:47	0	+85	3°									
34	Tmp	65	6.369	10:51:24	10:53:17	0	+110	3°									
35	Tmp	66	7.500	10:53:43	10:57:23	0	+217	3°									
36	Tmp	68	0.418	10:54:35	11:00:12	0	+334	3°									
37	Tmp	70	0.970	10:55:38	11:01:12	0	+331	3°									
38	Tmp	71	1.612	10:56:50	11:02:53	0	+360	3°									
39	Tmp	73	2.943	10:58:56	11:04:51	0	+352	3°									
40	Tmp	73	3.269	10:59:27	11:05:22	0	+352	4°									

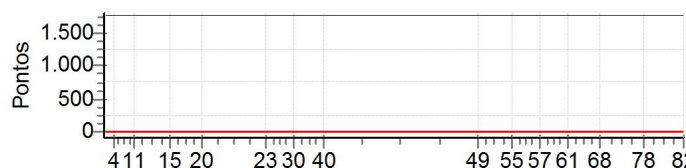
Etapa A	Num	305	Pen	0	PCZ	4	Total PP	5105	PG	18
41	Tmp	78	0.591	11:57:42	11:57:47	0	+2	12°		
42	Tmp	80	1.228	11:59:02	11:59:06	0	+1	7°		
43	Tmp	81	2.187	12:00:58	12:00:59	0	+0	5°		
44	Tmp	84	2.808	12:02:36	12:02:41	0	+2	4°		
45	Tmp	88	4.562	12:05:45	12:05:51	0	+3	4°		
46	Tmp	90	4.833	12:06:15	12:06:09	0	-9	3°		
47	Tmp	92	5.231	12:06:59		0	+1800	16°		
48	Tmp	93	5.569	12:07:36	12:06:05	0	-264	16°		
49	Tmp	95	5.845	12:08:07	12:06:35	0	-267	16°		
50	Tmp	99	2.834	12:17:33	12:17:49	0	+13	15°		
51	Tmp	100	3.352	12:18:26	12:19:04	0	+35	16°		
52	Tmp	103	0.008	12:20:31	12:21:03	0	+29	16°		
53	Tmp	105	0.688	12:21:37	12:22:07	0	+27	16°		
54	Tmp	106	1.513	12:23:25	12:25:57	0	+149	16°		
55	Tmp	107	1.703	12:23:50	12:26:26	0	+153	16°		
56	Tmp	108	2.880	12:25:50	12:28:25	0	+152	16°		
57	Tmp	113	4.264	12:36:09	12:36:09	0	+0	16°		
58	Tmp	113	4.727	12:36:59	12:36:58	0	-0	16°		

N u m	319	Equipe	319 / Edmilson Silva Reis / Doce					
		Patrocinador	Pitanga do Vale					
		Cat / NL / Largada	JUNIOR / 63 / 09:13:30			Cidade	Camaçari	

PC	Tp	Trc	KmPC	Ideal	Passagem	Pen	Pontos	Col	PC	Tp	Trc	KmPC	Ideal	Passagem	Pen	Pontos	Col					
1	Tmp	2	0.359	09:16:04		0	+1800	27°	59	Tmp	116	0.777	12:34:24		0	+1800	27°					
2	Tmp	5	1.672	09:18:11		0	+1800	27°	60	Tmp	117	1.430	12:35:38		0	+1800	27°					
3	Tmp	6	2.518	09:19:39		0	+1800	27°	61	Tmp	121	2.370	12:44:01		0	+1800	27°					
4	Tmp	7	0.024	09:20:43		0	+1800	27°	62	Tmp	124	3.890	12:46:31		0	+1800	27°					
5	Tmp	9	0.944	09:22:16		0	+1800	27°	63	Tmp	125	4.800	12:48:18		0	+1800	27°					
6	Tmp	10	1.988	09:24:10		0	+1800	27°	64	Tmp	129	0.807	12:52:50		0	+1800	27°					
7	Tmp	12	2.564	09:25:08		0	+1800	27°	65	Tmp	130	1.401	12:54:04		0	+1800	27°					
8	Tmp	14	3.454	09:26:39		0	+1800	27°	66	Tmp	130	2.023	12:55:19		0	+1800	27°					
9	Tmp	15	3.752	09:27:13		0	+1800	27°	67	Tmp	130	2.500	12:56:16		0	+1800	27°					
10	Tmp	16	4.148	09:28:08		0	+1800	27°	68	Tmp	132	3.330	12:57:51		0	+1800	27°					
11	Tmp	18	4.839	09:29:31		0	+1800	27°	69	Tmp	138	2.220	13:05:40		0	+1800	27°					
12	Tmp	24	3.330	09:40:13		0	+1800	27°	70	Tmp	138	2.671	13:06:27		0	+1800	27°					
13	Tmp	27	0.024	09:43:22		0	+1800	27°	71	Tmp	138	3.350	13:07:37		0	+1800	27°					
14	Tmp	28	0.562	09:44:18		0	+1800	27°	72	Tmp	139	4.350	13:09:17		0	+1800	27°					
15	Tmp	30	1.351	09:45:39		0	+1800	27°	73	Tmp	139	4.941	13:10:13		0	+1800	27°					
16	Tmp	32	2.836	09:47:58		0	+1800	27°	74	Tmp	140	5.401	13:10:58		0	+1800	27°					
17	Tmp	35	0.637	09:54:03		0	+1800	27°	75	Tmp	142	0.458	13:12:53		0	+1800	27°					
18	Tmp	37	2.567	09:57:39		0	+1800	27°	76	Tmp	144	1.308	13:14:41		0	+1800	27°					
19	Tmp	38	2.949	09:58:16		0	+1800	27°	77	Tmp	144	2.050	13:15:57		0	+1800	27°					
20	Tmp	41	3.799	09:59:51		0	+1800	27°	78	Tmp	145	3.114	13:17:43		0	+1800	27°					
21	Tmp	46	2.827	10:19:10		0	+1800	27°	79	Tmp	149	1.271	13:27:24		0	+1800	27°					
22	Tmp	50	4.448	10:21:59		0	+1800	27°	80	Tmp	152	1.510	13:33:11		0	+1800	27°					
23	Tmp	52	3.347	10:28:35		0	+1800	27°	81	Tmp	153	2.270	13:34:24		0	+1800	27°					
24	Tmp	53	4.069	10:29:36		0	+1800	27°	82	Tmp	153	3.034	13:35:36		0	+1800	27°					
25	Tmp	54	0.811	10:31:17		0	+1800	27°	Etapa B													
26	Tmp	56	1.735	10:33:13		0	+1800	27°	Num	319	A	NC	PG	0	B	NC	PG	0	Tot PG	0	Col.	27°
27	Tmp	57	1.900	10:33:34		0	+1800	27°														
28	Tmp	60	2.712	10:39:17		0	+1800	27°														
29	Tmp	60	2.824	10:39:31		0	+1800	27°														
30	Tmp	61	3.417	10:40:42		0	+1800	27°														
31	Tmp	62	4.775	10:43:09		0	+1800	27°														
32	Tmp	63	5.302	10:44:09		0	+1800	27°														
33	Tmp	63	5.786	10:45:19		0	+1800	27°														
34	Tmp	65	6.369	10:46:24		0	+1800	27°														
35	Tmp	66	7.500	10:48:43		0	+1800	27°														
36	Tmp	68	0.418	10:49:35		0	+1800	27°														
37	Tmp	70	0.970	10:50:38		0	+1800	27°														
38	Tmp	71	1.612	10:51:50		0	+1800	27°														
39	Tmp	73	2.943	10:53:56		0	+1800	27°														
40	Tmp	73	3.269	10:54:27		0	+1800	27°														

Etapa B	Num	319	Pen	0	PCZ	0	Total PP	75600	PG	0
----------------	-----	-----	-----	---	-----	---	----------	-------	----	---

Num	319	A	NC	PG	0	B	NC	PG	0	Tot PG	0	Col.	27°
-----	-----	---	----	----	---	---	----	----	---	--------	---	------	-----



Moto Clube - Sua concessionária autorizada Honda

Etapa A	Num	319	Pen	0	PCZ	0	Total PP	72000	PG	0
----------------	-----	-----	-----	---	-----	---	----------	-------	----	---

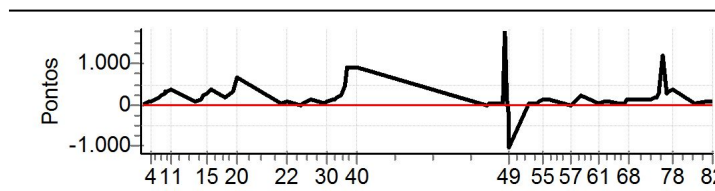
41	Tmp	78	0.591	11:52:42		0	+1800	27°
42	Tmp	80	1.228	11:54:02		0	+1800	27°
43	Tmp	81	2.187	11:55:58		0	+1800	27°
44	Tmp	84	2.808	11:57:36		0	+1800	27°
45	Tmp	88	4.562	12:00:45		0	+1800	27°
46	Tmp	90	4.833	12:01:15		0	+1800	27°
47	Tmp	92	5.231	12:01:59		0	+1800	27°
48	Tmp	93	5.569	12:02:36		0	+1800	27°
49	Tmp	95	5.845	12:03:07		0	+1800	27°
50	Tmp	99	2.834	12:12:33		0	+1800	27°
51	Tmp	100	3.352	12:13:26		0	+1800	27°
52	Tmp	103	0.008	12:15:31		0	+1800	27°
53	Tmp	105	0.688	12:16:37		0	+1800	27°
54	Tmp	106	1.513	12:18:25		0	+1800	27°
55	Tmp	107	1.703	12:18:50		0	+1800	27°
56	Tmp	108	2.880	12:20:50		0	+1800	27°
57	Tmp	113	4.264	12:31:09		0	+1800	27°
58	Tmp	113	4.727	12:31:59		0	+1800	27°

N u m	327	Equipe	327 / Mauricio Souza Ribeiro / Rabugento						
		Patrocinador	Frunatus						
		Cat / NL / Largada	JUNIOR / 85 / 09:24:30	Cidade	Salvador-BA	Ktm			

PC	Tp	Trc	KmPC	Ideal	Passagem	Pen	Pontos	Col	PC	Tp	Trc	KmPC	Ideal	Passagem	Pen	Pontos	Col
1	Tmp	2	0.359	09:27:04	09:27:00	0	-3	9°	59	Tmp	116	0.777	12:45:24	12:48:28	0	+181	18°
2	Tmp	5	1.672	09:29:11	09:29:55	0	+41	10°	60	Tmp	117	1.430	12:46:38	12:50:15	0	+214	18°
3	Tmp	6	2.518	09:30:39	09:31:34	0	+52	9°	61	Tmp	121	2.370	12:55:01	12:55:17	0	+13	18°
4	Tmp	7	0.024	09:31:43	09:33:21	0	+95	11°	62	Tmp	124	3.890	12:57:31	12:58:28	0	+54	18°
5	Tmp	9	0.944	09:33:16	09:35:44	0	+145	11°	63	Tmp	125	4.800	12:59:18	13:00:40	0	+79	18°
6	Tmp	10	1.988	09:35:10	09:38:03	0	+170	10°	64	Tmp	129	0.807	13:03:50	13:04:04	0	+11	18°
7	Tmp	12	2.564	09:36:08	09:39:46	0	+215	10°	65	Tmp	130	1.401	13:05:04	13:05:27	0	+20	18°
8	Tmp	14	3.454	09:37:39	09:42:15	0	+273	10°	66	Tmp	130	2.023	13:06:19	13:07:10	0	+48	18°
9	Tmp	15	3.752	09:38:13	09:43:10	0	+294	10°	67	Tmp	130	2.500	13:07:16	13:09:02	0	+103	17°
10	Tmp	16	4.148	09:39:08	09:44:43	0	+332	11°	68	Tmp	132	3.330	13:08:51	13:11:04	0	+130	17°
11	Tmp	18	4.839	09:40:31	09:46:58	0	+384	11°	69	Tmp	138	2.220	13:16:40	13:18:27	0	+104	17°
12	Tmp	24	3.330	09:51:13	09:52:52	0	+96	11°	70	Tmp	138	2.671	13:17:27	13:19:21	0	+111	17°
13	Tmp	27	0.024	09:54:22	09:56:50	0	+145	10°	71	Tmp	138	3.350	13:18:37	13:20:47	0	+127	17°
14	Tmp	28	0.562	09:55:18	09:59:08	0	+227	11°	72	Tmp	139	4.350	13:20:17	13:23:01	0	+161	17°
15	Tmp	30	1.351	09:56:39	10:01:27	0	+285	11°	73	Tmp	139	4.941	13:21:13	13:24:13	0	+177	17°
16	Tmp	32	2.836	09:58:58	10:05:00	0	+359	11°	74	Tmp	140	5.401	13:21:58	13:26:13	0	+252	18°
17	Tmp	35	0.637	10:05:03	10:08:15	0	+189	11°	75	Tmp	142	0.458	13:23:53	13:28:10	900	+1154	18°
18	Tmp	37	2.567	10:08:39	10:14:12	0	+330	12°	76	Tmp	144	1.308	13:25:41	13:30:28	0	+284	19°
19	Tmp	38	2.949	10:09:16	10:14:37	0	+318	14°	77	Tmp	144	2.050	13:26:57	13:32:24	0	+324	20°
20	Tmp	41	3.799	10:10:51	10:21:30	0	+636	15°	78	Tmp	145	3.114	13:28:43	13:34:49	0	+363	20°
21	Tmp	46	2.827	10:30:10	10:30:27	0	+14	15°	79	Tmp	149	1.271	13:38:24	13:38:34	0	+7	20°
22	Tmp	50	4.448	10:32:59	10:34:04	0	+62	15°	80	Tmp	152	1.510	13:44:11	13:45:12	0	+58	20°
23	Tmp	52	3.347	10:39:35	10:39:37	0	+0	15°	81	Tmp	153	2.270	13:45:24	13:46:56	0	+89	20°
24	Tmp	53	4.069	10:40:36	10:40:44	0	+5	15°	82	Tmp	153	3.034	13:46:36	13:48:07	0	+88	20°
25	Tmp	54	0.811	10:42:17	10:43:17	0	+57	15°	Etapa B Num 327 Pen 1800 PCZ 0 Total PP 7934 PG 1								
26	Tmp	56	1.735	10:44:13	10:46:15	0	+119	15°	Num 327 A 16° PG 5 B 20° PG 1 Tot PG 6 Col. 19°								
27	Tmp	57	1.900	10:44:34	10:46:45	0	+128	15°									
28	Tmp	60	2.712	10:50:17	10:50:41	0	+21	15°									
29	Tmp	60	2.824	10:50:31	10:51:02	0	+28	15°									
30	Tmp	61	3.417	10:51:42	10:52:44	0	+59	15°									
31	Tmp	62	4.775	10:54:09	10:56:06	0	+114	16°									
32	Tmp	63	5.302	10:55:09	10:57:29	0	+137	15°									
33	Tmp	63	5.786	10:56:19	10:59:12	0	+170	14°									
34	Tmp	65	6.369	10:57:24	11:00:46	0	+199	15°									
35	Tmp	66	7.500	10:59:43	11:07:28	0	+462	15°									
36	Tmp	68	0.418	11:00:35	11:17:39	0	+900	16°									
37	Tmp	70	0.970	11:01:38	11:19:25	0	+900	16°									
38	Tmp	71	1.612	11:02:50	11:21:14	0	+900	16°									
39	Tmp	73	2.943	11:04:56	11:24:15	0	+900	16°									
40	Tmp	73	3.269	11:05:27	11:24:52	0	+900	16°									

Etapa A	Num	327	Pen	0	PCZ	1	Total PP	10664	PG	5
----------------	-----	-----	-----	---	-----	---	----------	-------	----	---

41	Tmp	78	0.591	12:03:42	12:03:46	0	+1	7°
42	Tmp	80	1.228	12:05:02	12:05:23	0	+18	15°
43	Tmp	81	2.187	12:06:58	12:07:14	0	+13	13°
44	Tmp	84	2.808	12:08:36	12:08:47	0	+8	13°
45	Tmp	88	4.562	12:11:45	12:11:51	0	+3	13°
46	Tmp	90	4.833	12:12:15		0	+1800	19°
47	Tmp	92	5.231	12:12:59	12:15:21	0	+139	18°
48	Tmp	93	5.569	12:13:36	12:12:05	0	-264	18°
49	Tmp	95	5.845	12:14:07	12:13:21	900	-1029	19°
50	Tmp	99	2.834	12:23:33	12:24:05	0	+29	19°
51	Tmp	100	3.352	12:24:26	12:25:00	0	+31	19°
52	Tmp	103	0.008	12:26:31	12:27:10	0	+36	19°
53	Tmp	105	0.688	12:27:37	12:28:54	0	+74	19°
54	Tmp	106	1.513	12:29:25	12:31:09	0	+101	18°
55	Tmp	107	1.703	12:29:50	12:31:44	0	+111	18°
56	Tmp	108	2.880	12:31:50	12:33:55	0	+122	18°
57	Tmp	113	4.264	12:42:09	12:42:13	0	+1	18°
58	Tmp	113	4.727	12:42:59	12:43:04	0	+2	18°



Moto Clube - Sua concessionária autorizada Honda