

N u m	24	Equipe	24 / José Conceição M.andrade / Zezinho						
		Patrocinador	Porco Racing, Saj Cesta Basica						
		Cat / NL / Largada	NOVATO / 121 / 09:42:30	Cidade	Santo Antonio-BA	Crf-250x			

PC	Tp	Trc	KmPC	Ideal	Passagem	Pen	Pontos	Col	PC	Tp	Trc	KmPC	Ideal	Passagem	Pen	Pontos	Col
1	Tmp	2	0.359	09:45:06		0	+1800	17°	59	Tmp	116	0.777	13:05:15	13:06:12	0	+54	19°
2	Tmp	5	1.672	09:47:19	09:50:43	0	+201	26°	60	Tmp	117	1.430	13:06:34	13:08:15	0	+98	19°
3	Tmp	6	2.518	09:48:51	09:52:20	0	+206	26°	61	Tmp	121	2.370	13:14:03	13:14:46	0	+40	19°
4	Tmp	7	0.024	09:49:57	09:54:28	0	+268	26°	62	Tmp	124	3.890	13:16:42	13:17:46	0	+61	19°
5	Tmp	9	0.944	09:51:36	09:56:37	0	+298	24°	63	Tmp	125	4.800	13:18:37	13:20:12	0	+92	18°
6	Tmp	10	1.988	09:53:37	09:58:33	0	+293	23°	64	Tmp	129	0.807	13:23:13	13:23:27	0	+11	17°
7	Tmp	12	2.564	09:54:38	09:59:50	0	+309	23°	65	Tmp	130	1.401	13:24:34	13:24:51	0	+14	16°
8	Tmp	14	3.454	09:56:15	10:01:39	0	+321	23°	66	Tmp	130	2.023	13:25:54	13:26:35	0	+38	16°
9	Tmp	15	3.752	09:56:51	10:02:25	0	+331	23°	67	Tmp	130	2.500	13:26:55	13:28:15	0	+77	15°
10	Tmp	16	4.148	09:57:50	10:03:50	0	+357	23°	68	Tmp	132	3.330	13:28:36	13:30:24	0	+105	14°
11	Tmp	18	4.839	09:59:19	10:05:42	0	+380	21°	69	Tmp	138	2.220	13:36:45	13:37:41	0	+53	13°
12	Tmp	24	3.330	10:10:10	10:11:44	0	+91	18°	70	Tmp	138	2.671	13:37:34	13:38:34	0	+57	12°
13	Tmp	27	0.024	10:13:30	10:15:08	0	+95	18°	71	Tmp	138	3.350	13:38:48	13:40:41	0	+110	12°
14	Tmp	28	0.562	10:14:30	10:17:44	0	+191	17°	72	Tmp	139	4.350	13:40:34	13:42:38	0	+121	11°
15	Tmp	30	1.351	10:15:56	10:24:25	0	+506	15°	73	Tmp	139	4.941	13:41:33	13:44:09	0	+153	9°
16	Tmp	32	2.836	10:18:23	10:34:07	0	+900	15°	74	Tmp	140	5.401	13:42:21	13:45:19	0	+175	8°
17	Tmp	35	0.637	10:24:35	10:37:22	0	+764	16°	75	Tmp	142	0.458	13:44:23	13:47:14	0	+168	8°
18	Tmp	37	2.567	10:28:26		0	+1800	18°	76	Tmp	144	1.308	13:46:19	13:49:25	0	+183	8°
19	Tmp	38	2.949	10:29:05	10:43:03	0	+835	19°	77	Tmp	144	2.050	13:47:40	13:51:02	0	+199	8°
20	Tmp	41	3.799	10:30:47	10:47:55	0	+900	17°	78	Tmp	145	3.114	13:49:32	13:53:06	0	+211	6°
21	Tmp	46	2.827	10:50:17	10:56:10	0	+350	17°	79	Tmp	149	1.271	13:58:24		0	+1800	9°
22	Tmp	50	4.448	10:53:16	10:59:40	0	+381	17°	80	Tmp	152	1.510	14:04:25		0	+1800	12°
23	Tmp	52	3.347	11:00:00	11:02:53	0	+170	17°	81	Tmp	153	2.270	14:05:41		0	+1800	12°
24	Tmp	53	4.069	11:01:04	11:04:07	0	+180	17°	82	Tmp	153	3.034	14:06:58		0	+1800	14°
25	Tmp	54	0.811	11:02:52	11:06:23	0	+208	17°	Etapa B Num 24 Pen 0 PCZ 0 Total PP 12868 PG 7								
26	Tmp	56	1.735	11:04:57	11:09:20	0	+260	17°	Num 24 A 14° PG 7 B 14° PG 7 Tot PG 14 Col. 14°								
27	Tmp	57	1.900	11:05:19	11:09:49	0	+267	17°									
28	Tmp	60	2.712	11:11:10	11:11:54	0	+41	17°	Moto Clube - Sua concessionária autorizada Honda								
29	Tmp	60	2.824	11:11:26	11:12:12	0	+43	17°									
30	Tmp	61	3.417	11:12:41	11:14:04	0	+80	17°									
31	Tmp	62	4.775	11:15:18	11:17:44	0	+143	16°									
32	Tmp	63	5.302	11:16:22	11:18:56	0	+151	15°									
33	Tmp	63	5.786	11:17:38	11:23:13	0	+332	15°									
34	Tmp	65	6.369	11:18:48	11:26:15	0	+444	15°									
35	Tmp	66	7.500	11:21:17	11:31:44	0	+624	14°									
36	Tmp	68	0.418	11:22:11	11:33:38	0	+684	14°									
37	Tmp	70	0.970	11:23:19	11:34:59	0	+697	13°									
38	Tmp	71	1.612	11:24:36	11:36:58	0	+739	14°									
39	Tmp	73	2.943	11:26:49	11:39:30	0	+758	14°									
40	Tmp	73	3.269	11:27:21	11:40:51	0	+807	14°									
Etapa A Num 24 Pen 0 PCZ 0 Total PP 18205 PG 7																	
41	Tmp	78	0.591	12:22:41	12:23:06	0	+22	25°									
42	Tmp	80	1.228	12:24:07	12:24:50	0	+40	24°									
43	Tmp	81	2.187	12:26:12	12:26:34	0	+19	24°									
44	Tmp	84	2.808	12:27:59	12:28:13	0	+11	21°									
45	Tmp	88	4.562	12:31:22	12:32:00	0	+35	20°									
46	Tmp	90	4.833	12:31:54		0	+1800	29°									
47	Tmp	92	5.231	12:32:41	12:37:09	0	+265	25°									
48	Tmp	93	5.569	12:33:20	12:32:28	0	-147	20°									
49	Tmp	95	5.845	12:33:53	12:38:54	0	+298	19°									
50	Tmp	99	2.834	12:43:32	12:45:41	0	+126	19°									
51	Tmp	100	3.352	12:44:28	12:46:35	0	+124	19°									
52	Tmp	103	0.008	12:46:41	12:49:05	0	+141	19°									
53	Tmp	105	0.688	12:47:50	12:50:17	0	+144	20°									
54	Tmp	106	1.513	12:49:48	12:52:23	0	+152	19°									
55	Tmp	107	1.703	12:50:14	12:52:55	0	+158	19°									
56	Tmp	108	2.880	12:52:21	12:54:58	0	+154	19°									
57	Tmp	113	4.264	13:01:46	13:01:56	0	+7	19°									
58	Tmp	113	4.727	13:02:39	13:02:47	0	+5	19°									

N u m	84	Equipe	84 / Luiz Paulo Monteiro Sales / Kai Kai						
		Patrocinador	Porco Racing						
		Cat / NL / Largada	NOVATO / 91 / 09:27:30	Cidade	Santo Antonio-BA	Wr-250			

PC	Tp	Trc	KmPC	Ideal	Passagem	Pen	Pontos	Col	PC	Tp	Trc	KmPC	Ideal	Passagem	Pen	Pontos	Col
1	Tmp	2	0.359	09:30:06		0	+1800	31°	59	Tmp	116	0.777	12:50:15	12:54:53	0	+275	28°
2	Tmp	5	1.672	09:32:19	09:33:32	0	+70	19°	60	Tmp	117	1.430	12:51:34	13:00:06	0	+509	28°
3	Tmp	6	2.518	09:33:51	09:35:33	0	+99	20°	61	Tmp	121	2.370	12:59:03	13:02:59	0	+233	28°
4	Tmp	7	0.024	09:34:57	09:37:08	0	+128	21°	62	Tmp	124	3.890	13:01:42	13:05:57	0	+252	29°
5	Tmp	9	0.944	09:36:36	09:39:40	0	+181	19°	63	Tmp	125	4.800	13:03:37	13:08:05	0	+265	29°
6	Tmp	10	1.988	09:38:37	09:42:07	0	+207	18°	64	Tmp	129	0.807	13:08:13	13:10:26	0	+130	28°
7	Tmp	12	2.564	09:39:38	09:43:56	0	+255	18°	65	Tmp	130	1.401	13:09:34	13:11:49	0	+132	28°
8	Tmp	14	3.454	09:41:15	09:46:06	0	+288	17°	66	Tmp	130	2.023	13:10:54	13:14:47	0	+230	28°
9	Tmp	15	3.752	09:41:51	09:47:01	0	+307	17°	67	Tmp	130	2.500	13:11:55	13:16:18	0	+260	26°
10	Tmp	16	4.148	09:42:50	09:48:30	0	+337	16°	68	Tmp	132	3.330	13:13:36	13:19:17	0	+338	26°
11	Tmp	18	4.839	09:44:19	09:50:56	0	+394	16°	69	Tmp	138	2.220	13:21:45	13:26:57	0	+309	24°
12	Tmp	24	3.330	09:55:10	09:59:06	0	+233	16°	70	Tmp	138	2.671	13:22:34	13:28:00	0	+323	21°
13	Tmp	27	0.024	09:58:30	10:03:01	0	+268	16°	71	Tmp	138	3.350	13:23:48	13:29:47	0	+356	21°
14	Tmp	28	0.562	09:59:30	10:07:28	0	+475	15°	72	Tmp	139	4.350	13:25:34	13:32:01	0	+384	21°
15	Tmp	30	1.351	10:00:56	10:10:01	0	+542	14°	73	Tmp	139	4.941	13:26:33	13:33:40	0	+424	21°
16	Tmp	32	2.836	10:03:23	10:14:43	0	+677	14°	74	Tmp	140	5.401	13:27:21	13:34:44	0	+440	21°
17	Tmp	35	0.637	10:09:35	10:18:57	0	+559	14°	75	Tmp	142	0.458	13:29:23	13:36:46	0	+440	20°
18	Tmp	37	2.567	10:13:26	10:25:48	0	+739	15°	76	Tmp	144	1.308	13:31:19	13:39:05	0	+463	19°
19	Tmp	38	2.949	10:14:05	10:26:56	0	+768	14°	77	Tmp	144	2.050	13:32:40	13:41:25	0	+522	19°
20	Tmp	41	3.799	10:15:47	10:29:37	0	+827	14°	78	Tmp	145	3.114	13:34:32	13:44:16	0	+581	18°
21	Tmp	46	2.827	10:35:17	00:00:00	0	-1800	16°	79	Tmp	149	1.271	13:43:24	13:47:48	0	+261	18°
22	Tmp	50	4.448	10:38:16	10:36:55	0	-234	16°	80	Tmp	152	1.510	13:49:25	13:53:31	0	+243	18°
23	Tmp	52	3.347	10:45:00	10:44:56	0	-3	16°	81	Tmp	153	2.270	13:50:41	13:56:01	0	+317	18°
24	Tmp	53	4.069	10:46:04	10:46:10	0	+3	16°	82	Tmp	153	3.034	13:51:58	13:57:16	0	+315	18°
25	Tmp	54	0.811	10:47:52	10:48:45	0	+50	16°	Etapa B Num 84 Pen 900 PCZ 0 Total PP 14387 PG 3								
26	Tmp	56	1.735	10:49:57	10:52:23	0	+143	16°	Num 84 A 13° PG 8 B 18° PG 3 Tot PG 11 Col. 19°								
27	Tmp	57	1.900	10:50:19	10:52:57	0	+155	15°									
28	Tmp	60	2.712	10:56:10	10:55:35	0	-96	15°	Moto Clube - Sua concessionária autorizada Honda								
29	Tmp	60	2.824	10:56:26	10:56:06	0	-51	15°									
30	Tmp	61	3.417	10:57:41	10:58:00	0	+16	15°									
31	Tmp	62	4.775	11:00:18	11:01:39	0	+78	15°									
32	Tmp	63	5.302	11:01:22		0	+1800	17°									
33	Tmp	63	5.786	11:02:38		0	+1800	17°									
34	Tmp	65	6.369	11:03:48	11:03:02	0	-129	17°									
35	Tmp	66	7.500	11:06:17	11:09:05	0	+165	17°									
36	Tmp	68	0.418	11:07:11	11:11:13	0	+239	16°									
37	Tmp	70	0.970	11:08:19	11:12:16	0	+234	14°									
38	Tmp	71	1.612	11:09:36	11:14:19	0	+280	13°									
39	Tmp	73	2.943	11:11:49	11:16:54	0	+302	13°									
40	Tmp	73	3.269	11:12:21	11:17:33	0	+309	13°									
Etapa A Num 84 Pen 0 PCZ 0 Total PP 17041 PG 8																	
41	Tmp	78	0.591	12:07:41	12:08:12	0	+28	27°									
42	Tmp	80	1.228	12:09:07	12:09:40	0	+30	23°									
43	Tmp	81	2.187	12:11:12	12:11:34	0	+19	23°									
44	Tmp	84	2.808	12:12:59	12:13:18	0	+16	22°									
45	Tmp	88	4.562	12:16:22	12:21:54	0	+329	27°									
46	Tmp	90	4.833	12:16:54	12:22:48	0	+351	25°									
47	Tmp	92	5.231	12:17:41	12:20:13	900	+1049	20°									
48	Tmp	93	5.569	12:18:20		0	+1800	22°									
49	Tmp	95	5.845	12:18:53	12:23:39	0	+283	25°									
50	Tmp	99	2.834	12:28:32	12:30:56	0	+141	25°									
51	Tmp	100	3.352	12:29:28	12:31:38	0	+127	26°									
52	Tmp	103	0.008	12:31:41	12:33:49	0	+125	26°									
53	Tmp	105	0.688	12:32:50	12:35:00	0	+127	26°									
54	Tmp	106	1.513	12:34:48	12:43:12	0	+501	28°									
55	Tmp	107	1.703	12:35:14	12:43:56	0	+519	29°									
56	Tmp	108	2.880	12:37:21	12:46:26	0	+542	31°									
57	Tmp	113	4.264	12:46:46	12:50:06	0	+197	30°									
58	Tmp	113	4.727	12:47:39	12:51:03	0	+201	29°									

N u m	88	Equipe	88 / Paulo José Velame Oliveira / Vela Presa						
		Patrocinador	Dedé Lanchonete						
		Cat / NL / Largada	NOVATO / 111 / 09:37:30	Cidade	Santo Antonio-BA	Yz-250			

PC	Tp	Trc	KmPC	Ideal	Passagem	Pen	Pontos	Col	PC	Tp	Trc	KmPC	Ideal	Passagem	Pen	Pontos	Col
1	Tmp	2	0.359	09:40:06		0	+1800	21°	59	Tmp	116	0.777	13:00:15	13:01:47	0	+89	3°
2	Tmp	5	1.672	09:42:19	09:51:15	0	+533	28°	60	Tmp	117	1.430	13:01:34	13:03:33	0	+116	3°
3	Tmp	6	2.518	09:43:51	09:52:55	0	+541	28°	61	Tmp	121	2.370	13:09:03	13:10:36	0	+90	3°
4	Tmp	7	0.024	09:44:57	09:55:05	0	+605	28°	62	Tmp	124	3.890	13:11:42	13:13:28	0	+103	3°
5	Tmp	9	0.944	09:46:36	09:57:21	0	+642	28°	63	Tmp	125	4.800	13:13:37	13:17:10	0	+210	3°
6	Tmp	10	1.988	09:48:37	09:59:30	0	+650	27°	64	Tmp	129	0.807	13:18:13	13:19:07	0	+51	3°
7	Tmp	12	2.564	09:49:38	10:01:18	0	+697	27°	65	Tmp	130	1.401	13:19:34	13:20:19	0	+42	3°
8	Tmp	14	3.454	09:51:15	10:03:24	0	+726	27°	66	Tmp	130	2.023	13:20:54	13:22:29	0	+92	4°
9	Tmp	15	3.752	09:51:51	10:04:08	0	+734	27°	67	Tmp	130	2.500	13:21:55	13:23:48	0	+110	4°
10	Tmp	16	4.148	09:52:50	10:05:47	0	+774	27°	68	Tmp	132	3.330	13:23:36	13:25:29	0	+110	5°
11	Tmp	18	4.839	09:54:19	10:07:56	0	+814	27°	69	Tmp	138	2.220	13:31:45	13:34:27	0	+159	4°
12	Tmp	24	3.330	10:05:10	10:13:33	0	+500	27°	70	Tmp	138	2.671	13:32:34	13:35:16	0	+159	4°
13	Tmp	27	0.024	10:08:30	10:17:19	0	+526	27°	71	Tmp	138	3.350	13:33:48	13:36:50	0	+179	4°
14	Tmp	28	0.562	10:09:30	10:19:26	0	+593	27°	72	Tmp	139	4.350	13:35:34	13:38:55	0	+198	3°
15	Tmp	30	1.351	10:10:56	10:21:55	0	+656	27°	73	Tmp	139	4.941	13:36:33	13:40:05	0	+209	3°
16	Tmp	32	2.836	10:13:23	10:25:06	0	+700	27°	74	Tmp	140	5.401	13:37:21		0	+1800	6°
17	Tmp	35	0.637	10:19:35	10:28:08	0	+510	26°	75	Tmp	142	0.458	13:39:23	13:45:23	0	+357	6°
18	Tmp	37	2.567	10:23:26	10:33:01	0	+572	26°	76	Tmp	144	1.308	13:41:19	13:47:23	0	+361	5°
19	Tmp	38	2.949	10:24:05	10:33:42	0	+574	25°	77	Tmp	144	2.050	13:42:40	13:49:06	0	+383	5°
20	Tmp	41	3.799	10:25:47	10:37:30	0	+700	24°	78	Tmp	145	3.114	13:44:32	13:51:13	0	+398	5°
21	Tmp	46	2.827	10:45:17	10:50:17	0	+297	22°	79	Tmp	149	1.271	13:53:24	13:55:11	0	+104	5°
22	Tmp	50	4.448	10:48:16	10:54:25	0	+366	20°	80	Tmp	152	1.510	13:59:25	14:00:58	0	+90	5°
23	Tmp	52	3.347	10:55:00		0	+1800	22°	81	Tmp	153	2.270	14:00:41	14:02:35	0	+111	5°
24	Tmp	53	4.069	10:56:04		0	+1800	23°	82	Tmp	153	3.034	14:01:58	14:03:34	0	+93	5°
25	Tmp	54	0.811	10:57:52		0	+1800	24°	Etapa B Num 88 Pen 0 PCZ 4 Total PP 5973 PG 16								
26	Tmp	56	1.735	10:59:57		0	+1800	24°	Num 88 A 28° PG 0 B 5° PG 16 Tot PG 16 Col. 11°								
27	Tmp	57	1.900	11:00:19		0	+1800	25°									
28	Tmp	60	2.712	11:06:10		0	+1800	26°	Moto Clube - Sua concessionária autorizada Honda								
29	Tmp	60	2.824	11:06:26		0	+1800	26°									
30	Tmp	61	3.417	11:07:41		0	+1800	26°									
31	Tmp	62	4.775	11:10:18		0	+1800	26°									
32	Tmp	63	5.302	11:11:22		0	+1800	27°									
33	Tmp	63	5.786	11:12:38		0	+1800	28°									
34	Tmp	65	6.369	11:13:48		0	+1800	28°									
35	Tmp	66	7.500	11:16:17	10:57:48	0	-1800	28°									
36	Tmp	68	0.418	11:17:11	13:43:30	0	+1800	28°									
37	Tmp	70	0.970	11:18:19		0	+1800	28°									
38	Tmp	71	1.612	11:19:36		0	+1800	28°									
39	Tmp	73	2.943	11:21:49		0	+1800	28°									
40	Tmp	73	3.269	11:22:21		0	+1800	28°									

Etapa A	Num	88	Pen	0	PCZ	0	Total PP	46910	PG	0
41	Tmp	78	0.591	12:17:41	12:17:46	0	+2	15°		
42	Tmp	80	1.228	12:19:07	12:19:15	0	+5	10°		
43	Tmp	81	2.187	12:21:12	12:21:14	0	+0	7°		
44	Tmp	84	2.808	12:22:59	12:23:25	0	+23	13°		
45	Tmp	88	4.562	12:26:22	12:26:28	0	+3	6°		
46	Tmp	90	4.833	12:26:54	12:27:27	0	+30	9°		
47	Tmp	92	5.231	12:27:41	12:28:56	0	+72	7°		
48	Tmp	93	5.569	12:28:20	12:29:37	0	+74	7°		
49	Tmp	95	5.845	12:28:53	12:30:21	0	+85	6°		
50	Tmp	99	2.834	12:38:32	12:38:28	0	-3	6°		
51	Tmp	100	3.352	12:39:28	12:39:27	0	-0	5°		
52	Tmp	103	0.008	12:41:41	12:41:49	0	+5	4°		
53	Tmp	105	0.688	12:42:50	12:43:10	0	+17	4°		
54	Tmp	106	1.513	12:44:48	12:45:06	0	+15	3°		
55	Tmp	107	1.703	12:45:14	12:45:41	0	+24	3°		
56	Tmp	108	2.880	12:47:21	12:47:25	0	+1	3°		
57	Tmp	113	4.264	12:56:46	12:56:47	0	+0	3°		
58	Tmp	113	4.727	12:57:39	12:57:42	0	+0	3°		

N u m	91	Equipe	91 / Bruno Leonel Mattos / Calabresa						
		Patrocinador	Hidrohepell Tintas_sporthouse						
		Cat / NL / Largada	NOVATO / 114 / 09:39:00	Cidade	Salvador-BA	Crf-250x			

PC	Tp	Trc	KmPC	Ideal	Passagem	Pen	Pontos	Col	PC	Tp	Trc	KmPC	Ideal	Passagem	Pen	Pontos	Col					
1	Tmp	2	0.359	09:41:36	09:41:35	0	-0	3°	59	Tmp	116	0.777	13:01:45	13:01:47	0	+0	9°					
2	Tmp	5	1.672	09:43:49	09:43:58	0	+6	1°	60	Tmp	117	1.430	13:03:04	13:03:28	0	+21	7°					
3	Tmp	6	2.518	09:45:21	09:45:49	0	+25	1°	61	Tmp	121	2.370	13:10:33	13:10:44	0	+8	7°					
4	Tmp	7	0.024	09:46:27	09:47:10	0	+40	1°	62	Tmp	124	3.890	13:13:12	13:13:20	0	+5	6°					
5	Tmp	9	0.944	09:48:06	09:49:05	0	+56	1°	63	Tmp	125	4.800	13:15:07	13:15:19	0	+9	4°					
6	Tmp	10	1.988	09:50:07	09:51:09	0	+59	1°	64	Tmp	129	0.807	13:19:43	13:19:47	0	+1	4°					
7	Tmp	12	2.564	09:51:08	09:52:20	0	+69	1°	65	Tmp	130	1.401	13:21:04	13:20:58	0	-9	4°					
8	Tmp	14	3.454	09:52:45	09:53:57	0	+69	1°	66	Tmp	130	2.023	13:22:24	13:22:27	0	+0	3°					
9	Tmp	15	3.752	09:53:21	09:54:38	0	+74	1°	67	Tmp	130	2.500	13:23:25	13:23:44	0	+16	3°					
10	Tmp	16	4.148	09:54:20	09:56:11	0	+108	1°	68	Tmp	132	3.330	13:25:06	13:25:25	0	+16	3°					
11	Tmp	18	4.839	09:55:49	09:58:07	0	+135	1°	69	Tmp	138	2.220	13:33:15	13:33:23	0	+5	3°					
12	Tmp	24	3.330	10:06:40	10:06:35	0	-6	1°	70	Tmp	138	2.671	13:34:04	13:34:12	0	+5	2°					
13	Tmp	27	0.024	10:10:00	10:10:25	0	+22	1°	71	Tmp	138	3.350	13:35:18	13:35:29	0	+8	2°					
14	Tmp	28	0.562	10:11:00	10:13:36	0	+153	1°	72	Tmp	139	4.350	13:37:04	13:37:16	0	+9	2°					
15	Tmp	30	1.351	10:12:26	10:16:15	0	+226	1°	73	Tmp	139	4.941	13:38:03	13:38:18	0	+12	2°					
16	Tmp	32	2.836	10:14:53	10:20:22	0	+326	1°	74	Tmp	140	5.401	13:38:51	13:39:08	0	+14	2°					
17	Tmp	35	0.637	10:21:05	10:23:03	0	+115	1°	75	Tmp	142	0.458	13:40:53	13:40:53	0	+0	2°					
18	Tmp	37	2.567	10:24:56	10:27:53	0	+174	1°	76	Tmp	144	1.308	13:42:49	13:42:47	0	-0	2°					
19	Tmp	38	2.949	10:25:35	10:28:26	0	+168	1°	77	Tmp	144	2.050	13:44:10	13:44:12	0	+0	2°					
20	Tmp	41	3.799	10:27:17	10:30:50	0	+210	2°	78	Tmp	145	3.114	13:46:02	13:46:09	0	+4	2°					
21	Tmp	46	2.827	10:46:47	10:46:47	0	+0	2°	79	Tmp	149	1.271	13:54:54	13:55:02	0	+5	2°					
22	Tmp	50	4.448	10:49:46	10:50:02	0	+13	2°	80	Tmp	152	1.510	14:00:55	14:01:02	0	+4	2°					
23	Tmp	52	3.347	10:56:30	10:56:30	0	+0	2°	81	Tmp	153	2.270	14:02:11	14:02:31	0	+17	2°					
24	Tmp	53	4.069	10:57:34	10:57:36	0	+0	2°	82	Tmp	153	3.034	14:03:28	14:03:31	0	+0	2°					
25	Tmp	54	0.811	10:59:22	10:59:38	0	+13	2°	Etapa B													
26	Tmp	56	1.735	11:01:27	11:03:19	0	+109	2°	Num	91	A	2°	PG	22	B	2°	PG	22	Tot PG	44	Col.	3°
27	Tmp	57	1.900	11:01:49	11:03:39	0	+107	2°														
28	Tmp	60	2.712	11:07:40	11:07:54	0	+11	2°	Moto Clube - Sua concessionária autorizada Honda													
29	Tmp	60	2.824	11:07:56	11:08:15	0	+16	2°														
30	Tmp	61	3.417	11:09:11	11:09:33	0	+19	2°														
31	Tmp	62	4.775	11:11:48	11:12:17	0	+26	2°														
32	Tmp	63	5.302	11:12:52	11:13:20	0	+25	2°														
33	Tmp	63	5.786	11:14:08	11:15:32	0	+81	2°														
34	Tmp	65	6.369	11:15:18	11:16:58	0	+97	2°														
35	Tmp	66	7.500	11:17:47	11:23:13	0	+323	2°														
36	Tmp	68	0.418	11:18:41	11:25:18	0	+394	2°														
37	Tmp	70	0.970	11:19:49	11:26:17	0	+385	2°														
38	Tmp	71	1.612	11:21:06	11:27:56	0	+407	2°														
39	Tmp	73	2.943	11:23:19	11:30:03	0	+401	2°														
40	Tmp	73	3.269	11:23:51	11:30:36	0	+402	2°														

Etapa A	Num	91	Pen	0	PCZ	4	Total PP	4870	PG	22
41	Tmp	78	0.591	12:19:11	12:19:12	0	+0	4°		
42	Tmp	80	1.228	12:20:37	12:24:14	0	+214	29°		
43	Tmp	81	2.187	12:22:42	12:25:47	0	+182	29°		
44	Tmp	84	2.808	12:24:29	12:27:10	0	+158	29°		
45	Tmp	88	4.562	12:27:52	12:29:15	0	+80	29°		
46	Tmp	90	4.833	12:28:24	12:29:52	0	+85	24°		
47	Tmp	92	5.231	12:29:11	12:31:06	0	+112	18°		
48	Tmp	93	5.569	12:29:50	12:31:39	0	+106	17°		
49	Tmp	95	5.845	12:30:23	12:32:16	0	+110	13°		
50	Tmp	99	2.834	12:40:02	12:40:11	0	+6	13°		
51	Tmp	100	3.352	12:40:58	12:41:05	0	+4	12°		
52	Tmp	103	0.008	12:43:11	12:43:17	0	+3	11°		
53	Tmp	105	0.688	12:44:20	12:44:23	0	+0	10°		
54	Tmp	106	1.513	12:46:18	12:46:26	0	+5	10°		
55	Tmp	107	1.703	12:46:44	12:47:01	0	+14	9°		
56	Tmp	108	2.880	12:48:51	12:48:54	0	+0	9°		
57	Tmp	113	4.264	12:58:16	12:58:19	0	+0	9°		
58	Tmp	113	4.727	12:59:09	12:59:11	0	+0	9°		

N u m	92	Equipe	92 / Wesley Noronha da Silva / Garrote						
		Patrocinador	Cestão Noronha						
		Cat / NL / Largada	NOVATO / 125 / 09:44:30	Cidade	Santo Antonio-BA	Yz-250			

PC	Tp	Trc	KmPC	Ideal	Passagem	Pen	Pontos	Col	PC	Tp	Trc	KmPC	Ideal	Passagem	Pen	Pontos	Col
1	Tmp	2	0.359	09:47:06		0	+1800	15°	59	Tmp	116	0.777	13:07:15		0	+1800	29°
2	Tmp	5	1.672	09:49:19	09:59:00	0	+578	29°	60	Tmp	117	1.430	13:08:34	13:10:40	0	+123	29°
3	Tmp	6	2.518	09:50:51	10:00:32	0	+578	29°	61	Tmp	121	2.370	13:16:03	13:16:23	0	+17	29°
4	Tmp	7	0.024	09:51:57	10:01:45	0	+585	29°	62	Tmp	124	3.890	13:18:42	13:19:18	0	+33	28°
5	Tmp	9	0.944	09:53:36	10:03:40	0	+601	29°	63	Tmp	125	4.800	13:20:37	13:21:20	0	+40	28°
6	Tmp	10	1.988	09:55:37	10:05:39	0	+599	26°	64	Tmp	129	0.807	13:25:13	13:25:38	0	+22	27°
7	Tmp	12	2.564	09:56:38	10:07:05	0	+624	26°	65	Tmp	130	1.401	13:26:34	13:26:54	0	+17	27°
8	Tmp	14	3.454	09:58:15	10:08:53	0	+635	26°	66	Tmp	130	2.023	13:27:54	13:28:41	0	+44	26°
9	Tmp	15	3.752	09:58:51	10:09:36	0	+642	26°	67	Tmp	130	2.500	13:28:55	13:30:11	0	+73	23°
10	Tmp	16	4.148	09:59:50	10:11:02	0	+669	26°	68	Tmp	132	3.330	13:30:36	13:34:02	0	+203	21°
11	Tmp	18	4.839	10:01:19	10:13:05	0	+703	26°	69	Tmp	138	2.220	13:38:45	13:54:18	0	+900	22°
12	Tmp	24	3.330	10:12:10	10:21:21	0	+548	26°	70	Tmp	138	2.671	13:39:34	13:55:11	0	+900	22°
13	Tmp	27	0.024	10:15:30	10:24:31	0	+538	26°	71	Tmp	138	3.350	13:40:48	11:30:05	0	-1800	24°
14	Tmp	28	0.562	10:16:30	10:26:49	0	+616	26°	72	Tmp	139	4.350	13:42:34	13:58:32	0	+900	24°
15	Tmp	30	1.351	10:17:56	10:29:08	0	+669	26°	73	Tmp	139	4.941	13:43:33		0	+1800	24°
16	Tmp	32	2.836	10:20:23	10:32:38	0	+732	26°	74	Tmp	140	5.401	13:44:21		0	+1800	24°
17	Tmp	35	0.637	10:26:35	10:36:33	0	+595	25°	75	Tmp	142	0.458	13:46:23	11:24:08	900	-2700	25°
18	Tmp	37	2.567	10:30:26	10:41:19	0	+650	24°	76	Tmp	144	1.308	13:48:19	14:06:28	0	+900	24°
19	Tmp	38	2.949	10:31:05	10:41:46	0	+638	24°	77	Tmp	144	2.050	13:49:40	14:07:59	0	+900	23°
20	Tmp	41	3.799	10:32:47	10:48:20	0	+900	25°	78	Tmp	145	3.114	13:51:32	11:38:03	0	-1800	23°
21	Tmp	46	2.827	10:52:17		0	+1800	25°	79	Tmp	149	1.271	14:00:24	14:14:38	0	+851	23°
22	Tmp	50	4.448	10:55:16	10:59:49	0	+270	24°	80	Tmp	152	1.510	14:06:25	14:20:29	0	+841	23°
23	Tmp	52	3.347	11:02:00	11:02:38	0	+35	21°	81	Tmp	153	2.270	14:07:41	14:22:04	0	+860	23°
24	Tmp	53	4.069	11:03:04	11:03:31	0	+24	20°	82	Tmp	153	3.034	14:08:58	14:23:24	0	+863	24°
25	Tmp	54	0.811	11:04:52	11:06:50	0	+115	20°	Etapa B Num 92 Pen 1800 PCZ 4 Total PP 25855 PG 0								
26	Tmp	56	1.735	11:06:57	11:08:54	0	+114	20°	Num 92 A 20° PG 1 B 24° PG 0 Tot PG 1 Col. 26°								
27	Tmp	57	1.900	11:07:19	11:09:17	0	+115	20°									
28	Tmp	60	2.712	11:13:10	11:11:10	0	-351	20°	Moto Clube - Sua concessionária autorizada Honda								
29	Tmp	60	2.824	11:13:26	11:13:25	0	-0	20°									
30	Tmp	61	3.417	11:14:41	11:14:58	0	+14	20°									
31	Tmp	62	4.775	11:17:18	11:18:09	0	+48	20°									
32	Tmp	63	5.302	11:18:22	11:19:41	0	+76	20°									
33	Tmp	63	5.786	11:19:38	11:20:54	0	+73	18°									
34	Tmp	65	6.369	11:20:48	11:22:18	0	+87	18°									
35	Tmp	66	7.500	11:23:17	11:38:41	0	+900	19°									
36	Tmp	68	0.418	11:24:11	11:40:02	0	+900	19°									
37	Tmp	70	0.970	11:25:19	11:41:31	0	+900	19°									
38	Tmp	71	1.612	11:26:36		0	+1800	20°									
39	Tmp	73	2.943	11:28:49	11:45:32	0	+900	20°									
40	Tmp	73	3.269	11:29:21	11:46:15	0	+900	20°									

Etapa A	Num	92	Pen	0	PCZ	1	Total PP	23322	PG	1
41	Tmp	78	0.591	12:24:41	12:24:39	0	-0	2°		
42	Tmp	80	1.228	12:26:07	12:26:06	0	-0	1°		
43	Tmp	81	2.187	12:28:12	12:28:10	0	-0	1°		
44	Tmp	84	2.808	12:29:59	12:30:11	0	+9	5°		
45	Tmp	88	4.562	12:33:22	12:34:46	0	+81	15°		
46	Tmp	90	4.833	12:33:54	12:35:43	0	+106	17°		
47	Tmp	92	5.231	12:34:41	12:37:40	0	+176	13°		
48	Tmp	93	5.569	12:35:20	12:38:21	0	+178	13°		
49	Tmp	95	5.845	12:35:53	12:39:36	0	+220	12°		
50	Tmp	99	2.834	12:45:32	12:45:39	0	+4	11°		
51	Tmp	100	3.352	12:46:28	12:46:29	0	+0	10°		
52	Tmp	103	0.008	12:48:41	12:49:40	0	+56	10°		
53	Tmp	105	0.688	12:49:50	12:54:10	900	+1157	17°		
54	Tmp	106	1.513	12:51:48		0	+1800	20°		
55	Tmp	107	1.703	12:52:14	13:24:03	0	+1800	30°		
56	Tmp	108	2.880	12:54:21	12:55:29	0	+65	29°		
57	Tmp	113	4.264	13:03:46	13:03:50	0	+1	27°		
58	Tmp	113	4.727	13:04:39	13:04:57	0	+15	27°		

N u m	110	Equipe	110 / Rogerio Dantas de Souza / Olegaro						
		Patrocinador	Coplal						
		Cat / NL / Largada	NOVATO / 105 / 09:34:30	Cidade	Feira de Santana-BA	Wr-250			

PC	Tp	Trc	KmPC	Ideal	Passagem	Pen	Pontos	Col	PC	Tp	Trc	KmPC	Ideal	Passagem	Pen	Pontos	Col								
1	Tmp	2	0.359	09:37:06		0	+1800	24 °	59	Tmp	116	0.777	12:57:15	12:58:15	0	+57	8 °								
2	Tmp	5	1.672	09:39:19	09:40:20	0	+58	17 °	60	Tmp	117	1.430	12:58:34	13:00:29	0	+112	9 °								
3	Tmp	6	2.518	09:40:51	09:42:36	0	+102	18 °	61	Tmp	121	2.370	13:06:03	13:06:18	0	+12	8 °								
4	Tmp	7	0.024	09:41:57	09:44:13	0	+133	20 °	62	Tmp	124	3.890	13:08:42	13:09:33	0	+48	7 °								
5	Tmp	9	0.944	09:43:36	09:47:06	0	+207	20 °	63	Tmp	125	4.800	13:10:37	13:12:17	0	+97	6 °								
6	Tmp	10	1.988	09:45:37	09:49:38	0	+238	19 °	64	Tmp	129	0.807	13:15:13	13:15:32	0	+16	6 °								
7	Tmp	12	2.564	09:46:38	09:51:19	0	+278	19 °	65	Tmp	130	1.401	13:16:34	13:16:56	0	+19	6 °								
8	Tmp	14	3.454	09:48:15	09:53:31	0	+313	18 °	66	Tmp	130	2.023	13:17:54	13:19:08	0	+71	6 °								
9	Tmp	15	3.752	09:48:51	09:54:23	0	+329	18 °	67	Tmp	130	2.500	13:18:55	13:21:37	0	+159	6 °								
10	Tmp	16	4.148	09:49:50	09:56:09	0	+376	18 °	68	Tmp	132	3.330	13:20:36	13:24:16	0	+217	6 °								
11	Tmp	18	4.839	09:51:19	09:58:35	0	+433	17 °	69	Tmp	138	2.220	13:28:45	13:30:53	0	+125	6 °								
12	Tmp	24	3.330	10:02:10	10:04:52	0	+159	17 °	70	Tmp	138	2.671	13:29:34	13:31:53	0	+136	6 °								
13	Tmp	27	0.024	10:05:30	10:09:11	0	+218	17 °	71	Tmp	138	3.350	13:30:48	13:33:43	0	+172	5 °								
14	Tmp	28	0.562	10:06:30	10:13:33	0	+420	16 °	72	Tmp	139	4.350	13:32:34	13:36:08	0	+211	4 °								
15	Tmp	30	1.351	10:07:56	10:16:10	0	+491	13 °	73	Tmp	139	4.941	13:33:33	13:37:23	0	+227	4 °								
16	Tmp	32	2.836	10:10:23	10:20:20	0	+594	13 °	74	Tmp	140	5.401	13:34:21	13:38:17	0	+233	3 °								
17	Tmp	35	0.637	10:16:35	10:23:37	0	+419	13 °	75	Tmp	142	0.458	13:36:23	13:45:18	900	+1432	5 °								
18	Tmp	37	2.567	10:20:26	10:29:53	0	+564	11 °	76	Tmp	144	1.308	13:38:19	13:47:33	0	+551	6 °								
19	Tmp	38	2.949	10:21:05	10:30:26	0	+558	11 °	77	Tmp	144	2.050	13:39:40	13:49:10	0	+567	7 °								
20	Tmp	41	3.799	10:22:47	10:33:04	0	+614	11 °	78	Tmp	145	3.114	13:41:32	13:51:16	0	+581	8 °								
21	Tmp	46	2.827	10:42:17	10:42:49	0	+29	10 °	79	Tmp	149	1.271	13:50:24	13:55:14	0	+287	7 °								
22	Tmp	50	4.448	10:45:16	10:47:08	0	+109	9 °	80	Tmp	152	1.510	13:56:25	14:01:03	0	+275	7 °								
23	Tmp	52	3.347	10:52:00	10:52:10	0	+7	9 °	81	Tmp	153	2.270	13:57:41	14:03:43	0	+359	7 °								
24	Tmp	53	4.069	10:53:04	10:53:17	0	+10	9 °	82	Tmp	153	3.034	13:58:58	14:05:02	0	+361	7 °								
25	Tmp	54	0.811	10:54:52	10:56:03	0	+68	9 °	Etapas																
26	Tmp	56	1.735	10:56:57	11:02:24	0	+324	9 °	Etapas	Num	110	Pen	900	PCZ	1	Total PP	7277	PG	14						
27	Tmp	57	1.900	10:57:19	11:03:01	0	+339	11 °	Num	110	A	19°	PG	2	B	7°	PG	14	Tot PG	16	Col.	10°			
28	Tmp	60	2.712	11:03:10	11:05:37	0	+144	11 °																	
29	Tmp	60	2.824	11:03:26	11:06:09	0	+160	11 °	Moto Clube - Sua concessionária autorizada Honda																
30	Tmp	61	3.417	11:04:41	11:07:58	0	+194	11 °																	
31	Tmp	62	4.775	11:07:18	11:11:20	0	+239	11 °																	
32	Tmp	63	5.302	11:08:22	11:12:47	0	+262	11 °																	
33	Tmp	63	5.786	11:09:38	11:14:15	0	+274	11 °																	
34	Tmp	65	6.369	11:10:48	11:16:11	0	+320	11 °																	
35	Tmp	66	7.500	11:13:17	11:45:21	0	+1800	13 °																	
36	Tmp	68	0.418	11:14:11	13:38:31	0	+1800	13 °																	
37	Tmp	70	0.970	11:15:19		0	+1800	15 °																	
38	Tmp	71	1.612	11:16:36		0	+1800	16 °																	
39	Tmp	73	2.943	11:18:49		0	+1800	18 °																	
40	Tmp	73	3.269	11:19:21		0	+1800	19 °																	
Etapas									Num	110	Pen	0	PCZ	0	Total PP	21583	PG	2							
41	Tmp	78	0.591	12:14:41	12:14:45	0	+1	12 °																	
42	Tmp	80	1.228	12:16:07	12:16:20	0	+10	14 °																	
43	Tmp	81	2.187	12:18:12	12:18:25	0	+10	15 °																	
44	Tmp	84	2.808	12:19:59	12:20:27	0	+25	18 °																	
45	Tmp	88	4.562	12:23:22	12:23:25	0	+0	9 °																	
46	Tmp	90	4.833	12:23:54	12:24:08	0	+11	7 °																	
47	Tmp	92	5.231	12:24:41	12:25:28	0	+44	5 °																	
48	Tmp	93	5.569	12:25:20	12:26:08	0	+45	4 °																	
49	Tmp	95	5.845	12:25:53	12:26:51	0	+55	3 °																	
50	Tmp	99	2.834	12:35:32	12:36:52	0	+77	5 °																	
51	Tmp	100	3.352	12:36:28	12:37:46	0	+75	6 °																	
52	Tmp	103	0.008	12:38:41	12:40:06	0	+82	6 °																	
53	Tmp	105	0.688	12:39:50	12:41:31	0	+98	6 °																	
54	Tmp	106	1.513	12:41:48	12:43:53	0	+122	6 °																	
55	Tmp	107	1.703	12:42:14	12:44:29	0	+132	7 °																	
56	Tmp	108	2.880	12:44:21	12:46:38	0	+134	7 °																	
57	Tmp	113	4.264	12:53:46	12:54:02	0	+13	8 °																	
58	Tmp	113	4.727	12:54:39	12:55:00	0	+18	8 °																	

N u m	113	Equipe	113 / Cleiton da Conceição Bezerra / Ito						
		Patrocinador	Alaide Night Clube						
		Cat / NL / Largada	NOVATO / 116 / 09:40:00	Cidade	Feira de Santana-BA	Crf-230			

PC	Tp	Trc	KmPC	Ideal	Passagem	Pen	Pontos	Col	PC	Tp	Trc	KmPC	Ideal	Passagem	Pen	Pontos	Col
1	Tmp	2	0.359	09:42:36	09:42:35	0	-0	2°	59	Tmp	116	0.777	13:02:45	13:06:45	0	+237	22°
2	Tmp	5	1.672	09:44:49	09:45:23	0	+31	3°	60	Tmp	117	1.430	13:04:04	13:08:48	0	+281	22°
3	Tmp	6	2.518	09:46:21	09:47:12	0	+48	3°	61	Tmp	121	2.370	13:11:33	13:11:52	0	+16	22°
4	Tmp	7	0.024	09:47:27	09:48:28	0	+58	3°	62	Tmp	124	3.890	13:14:12	13:16:09	0	+114	22°
5	Tmp	9	0.944	09:49:06	09:50:59	0	+110	4°	63	Tmp	125	4.800	13:16:07	13:19:42	0	+212	22°
6	Tmp	10	1.988	09:51:07	09:53:28	0	+138	5°	64	Tmp	129	0.807	13:20:43	13:22:03	0	+77	20°
7	Tmp	12	2.564	09:52:08	09:59:14	0	+423	9°	65	Tmp	130	1.401	13:22:04	13:23:38	0	+91	18°
8	Tmp	14	3.454	09:53:45	10:02:14	0	+506	9°	66	Tmp	130	2.023	13:23:24	13:25:20	0	+113	18°
9	Tmp	15	3.752	09:54:21	10:02:59	0	+515	9°	67	Tmp	130	2.500	13:24:25		0	+1800	21°
10	Tmp	16	4.148	09:55:20	10:04:35	0	+552	9°	68	Tmp	132	3.330	13:26:06	13:26:16	0	+7	20°
11	Tmp	18	4.839	09:56:49	10:06:47	0	+595	10°	69	Tmp	138	2.220	13:34:15	13:37:17	0	+179	20°
12	Tmp	24	3.330	10:07:40	10:12:17	0	+274	10°	70	Tmp	138	2.671	13:35:04		0	+1800	20°
13	Tmp	27	0.024	10:11:00	10:16:11	0	+308	12°	71	Tmp	138	3.350	13:36:18	13:40:50	0	+269	20°
14	Tmp	28	0.562	10:12:00	10:19:23	0	+440	11°	72	Tmp	139	4.350	13:38:04	13:45:59	0	+472	20°
15	Tmp	30	1.351	10:13:26	10:22:27	0	+538	11°	73	Tmp	139	4.941	13:39:03	13:47:13	0	+487	20°
16	Tmp	32	2.836	10:15:53	10:26:00	0	+604	11°	74	Tmp	140	5.401	13:39:51	13:48:55	0	+541	20°
17	Tmp	35	0.637	10:22:05	10:28:54	0	+406	9°	75	Tmp	142	0.458	13:41:53	13:50:44	0	+528	19°
18	Tmp	37	2.567	10:25:56	10:34:34	0	+515	9°	76	Tmp	144	1.308	13:43:49	13:53:39	0	+587	18°
19	Tmp	38	2.949	10:26:35	10:35:13	0	+515	9°	77	Tmp	144	2.050	13:45:10	13:55:16	0	+603	18°
20	Tmp	41	3.799	10:28:17	10:43:23	0	+900	9°	78	Tmp	145	3.114	13:47:02	13:41:31	0	-1800	21°
21	Tmp	46	2.827	10:47:47	10:50:18	0	+148	9°	79	Tmp	149	1.271	13:55:54	14:02:29	0	+392	20°
22	Tmp	50	4.448	10:50:46	10:45:38	0	-1800	13°	80	Tmp	152	1.510	14:01:55		0	+1800	20°
23	Tmp	52	3.347	10:57:30	10:57:33	0	+0	12°	81	Tmp	153	2.270	14:03:11	14:09:19	0	+365	20°
24	Tmp	53	4.069	10:58:34	10:58:50	0	+13	12°	82	Tmp	153	3.034	14:04:28	14:10:25	0	+354	20°
25	Tmp	54	0.811	11:00:22	11:01:04	0	+39	12°	Etapas B Num 113 Pen 0 PCZ 4 Total PP 17376 PG 1								
26	Tmp	56	1.735	11:02:27	11:04:13	0	+103	12°	Num 113 A 10° PG 11 B 20° PG 1 Tot PG 12 Col. 16°								
27	Tmp	57	1.900	11:02:49	11:04:34	0	+102	12°									
28	Tmp	60	2.712	11:08:40	11:07:06	0	-273	12°	Moto Clube - Sua concessionária autorizada Honda								
29	Tmp	60	2.824	11:08:56	11:07:29	0	-252	12°									
30	Tmp	61	3.417	11:10:11	11:10:14	0	+0	12°									
31	Tmp	62	4.775	11:12:48	11:14:21	0	+90	12°									
32	Tmp	63	5.302	11:13:52	11:16:33	0	+158	12°									
33	Tmp	63	5.786	11:15:08	11:19:17	0	+246	12°									
34	Tmp	65	6.369	11:16:18	11:15:45	0	-90	12°									
35	Tmp	66	7.500	11:18:47	11:23:49	0	+299	10°									
36	Tmp	68	0.418	11:19:41	11:25:27	0	+343	10°									
37	Tmp	70	0.970	11:20:49	11:26:29	0	+337	10°									
38	Tmp	71	1.612	11:22:06	11:29:39	0	+450	9°									
39	Tmp	73	2.943	11:24:19	11:33:14	0	+532	10°									
40	Tmp	73	3.269	11:24:51	11:33:49	0	+535	10°									
Etapas A Num 113 Pen 0 PCZ 3 Total PP 13286 PG 11																	
41	Tmp	78	0.591	12:20:11	12:20:13	0	+0	3°									
42	Tmp	80	1.228	12:21:37	12:21:45	0	+5	8°									
43	Tmp	81	2.187	12:23:42	12:23:39	0	-0	6°									
44	Tmp	84	2.808	12:25:29	12:25:52	0	+20	9°									
45	Tmp	88	4.562	12:28:52	12:27:23	0	-258	24°									
46	Tmp	90	4.833	12:29:24	12:31:30	0	+123	21°									
47	Tmp	92	5.231	12:30:11		0	+1800	26°									
48	Tmp	93	5.569	12:30:50		0	+1800	27°									
49	Tmp	95	5.845	12:31:23	12:32:02	0	+36	26°									
50	Tmp	99	2.834	12:41:02	12:41:43	0	+38	26°									
51	Tmp	100	3.352	12:41:58	12:42:35	0	+34	25°									
52	Tmp	103	0.008	12:44:11	12:44:38	0	+24	25°									
53	Tmp	105	0.688	12:45:20	12:45:56	0	+33	25°									
54	Tmp	106	1.513	12:47:18	12:47:43	0	+22	25°									
55	Tmp	107	1.703	12:47:44	12:48:13	0	+26	23°									
56	Tmp	108	2.880	12:49:51	12:50:26	0	+32	23°									
57	Tmp	113	4.264	12:59:16	12:59:14	0	-0	22°									
58	Tmp	113	4.727	13:00:09	13:00:10	0	+0	22°									

N u m	123	Equipe	123 / Uaner José de Lima / Mineiro						
		Patrocinador	*						
		Cat / NL / Largada	NOVATO / 97 / 09:30:30	Cidade	Santo Antonio-BA	Crf-230			

PC	Tp	Trc	KmPC	Ideal	Passagem	Pen	Pontos	Col	PC	Tp	Trc	KmPC	Ideal	Passagem	Pen	Pontos	Col							
1	Tmp	2	0.359	09:33:06	09:31:57	0	-198	12°	59	Tmp	116	0.777	12:53:15	12:55:08	0	+110	14°							
2	Tmp	5	1.672	09:35:19	09:35:03	0	-39	12°	60	Tmp	117	1.430	12:54:34	12:57:25	0	+168	14°							
3	Tmp	6	2.518	09:36:51	09:36:50	0	-0	11°	61	Tmp	121	2.370	13:02:03	13:02:31	0	+25	13°							
4	Tmp	7	0.024	09:37:57	09:37:57	0	+0	10°	62	Tmp	124	3.890	13:04:42	13:06:00	0	+75	12°							
5	Tmp	9	0.944	09:39:36	09:40:24	0	+45	5°	63	Tmp	125	4.800	13:06:37	13:08:08	0	+88	11°							
6	Tmp	10	1.988	09:41:37	09:42:22	0	+42	3°	64	Tmp	129	0.807	13:11:13	13:12:00	0	+44	10°							
7	Tmp	12	2.564	09:42:38	09:43:53	0	+72	3°	65	Tmp	130	1.401	13:12:34	13:13:15	0	+38	10°							
8	Tmp	14	3.454	09:44:15	09:46:04	0	+106	3°	66	Tmp	130	2.023	13:13:54	13:14:48	0	+51	10°							
9	Tmp	15	3.752	09:44:51	09:46:53	0	+119	3°	67	Tmp	130	2.500	13:14:55	13:16:21	0	+83	10°							
10	Tmp	16	4.148	09:45:50	09:48:10	0	+137	3°	68	Tmp	132	3.330	13:16:36	13:19:18	0	+159	9°							
11	Tmp	18	4.839	09:47:19	09:50:36	0	+194	3°	69	Tmp	138	2.220	13:24:45	13:26:57	0	+129	9°							
12	Tmp	24	3.330	09:58:10	09:59:11	0	+58	3°	70	Tmp	138	2.671	13:25:34	13:28:02	0	+145	8°							
13	Tmp	27	0.024	10:01:30	10:03:05	0	+92	4°	71	Tmp	138	3.350	13:26:48	13:29:47	0	+176	9°							
14	Tmp	28	0.562	10:02:30	10:10:27	0	+474	4°	72	Tmp	139	4.350	13:28:34	13:32:03	0	+206	9°							
15	Tmp	30	1.351	10:03:56	10:10:28	0	+389	4°	73	Tmp	139	4.941	13:29:33	13:33:41	0	+245	7°							
16	Tmp	32	2.836	10:06:23	10:14:36	0	+490	4°	74	Tmp	140	5.401	13:30:21	13:34:47	0	+263	7°							
17	Tmp	35	0.637	10:12:35	10:22:12	0	+574	5°	75	Tmp	142	0.458	13:32:23	13:36:48	0	+262	7°							
18	Tmp	37	2.567	10:16:26	10:22:12	0	+343	4°	76	Tmp	144	1.308	13:34:19	13:39:08	0	+286	7°							
19	Tmp	38	2.949	10:17:05	10:23:18	0	+370	4°	77	Tmp	144	2.050	13:35:40	13:41:27	0	+344	6°							
20	Tmp	41	3.799	10:18:47	10:25:26	0	+396	4°	78	Tmp	145	3.114	13:37:32	13:44:20	0	+405	7°							
21	Tmp	46	2.827	10:38:17	10:38:20	0	+0	4°	79	Tmp	149	1.271	13:46:24	13:47:49	0	+82	6°							
22	Tmp	50	4.448	10:41:16	10:42:52	0	+93	4°	80	Tmp	152	1.510	13:52:25	13:53:34	0	+66	6°							
23	Tmp	52	3.347	10:48:00	10:47:59	0	-0	4°	81	Tmp	153	2.270	13:53:41	13:56:02	0	+138	6°							
24	Tmp	53	4.069	10:49:04	10:50:17	0	+70	4°	82	Tmp	153	3.034	13:54:58	13:57:17	0	+136	6°							
25	Tmp	54	0.811	10:50:52	10:56:37	0	+342	4°	Etapas															
26	Tmp	56	1.735	10:52:57	10:56:13	0	+193	5°	Etapas	Num	123	Pen	0	PCZ	2	Total PP	6103	PG	15					
27	Tmp	57	1.900	10:53:19	10:56:37	0	+195	5°	Num	123	A	5°	PG	16	B	6°	PG	15	Tot PG	31	Col.	4°		
28	Tmp	60	2.712	10:59:10	10:58:56	0	-33	5°																
29	Tmp	60	2.824	10:59:26	11:00:34	0	+65	5°	Moto Clube - Sua concessionária autorizada Honda															
30	Tmp	61	3.417	11:00:41	11:02:40	0	+116	5°																
31	Tmp	62	4.775	11:03:18	11:06:21	0	+180	5°																
32	Tmp	63	5.302	11:04:22	11:07:35	0	+190	5°																
33	Tmp	63	5.786	11:05:38	11:09:35	0	+234	5°																
34	Tmp	65	6.369	11:06:48	11:12:52	0	+361	5°																
35	Tmp	66	7.500	11:09:17	11:15:45	0	+385	4°																
36	Tmp	68	0.418	11:10:11	11:17:41	0	+447	4°																
37	Tmp	70	0.970	11:11:19	11:19:29	0	+487	4°																
38	Tmp	71	1.612	11:12:36	11:21:15	0	+516	5°																
39	Tmp	73	2.943	11:14:49	11:24:16	0	+564	5°																
40	Tmp	73	3.269	11:15:21	11:24:54	0	+570	5°																
Etapas									Num	123	Pen	0	PCZ	4	Total PP	9179	PG	16						
41	Tmp	78	0.591	12:10:41	12:10:40	0	-0	9°																
42	Tmp	80	1.228	12:12:07	12:12:13	0	+3	6°																
43	Tmp	81	2.187	12:14:12	12:14:12	0	+0	5°																
44	Tmp	84	2.808	12:15:59	12:16:06	0	+4	4°																
45	Tmp	88	4.562	12:19:22	12:20:24	0	+59	12°																
46	Tmp	90	4.833	12:19:54	12:21:01	0	+64	14°																
47	Tmp	92	5.231	12:20:41	12:22:17	0	+93	10°																
48	Tmp	93	5.569	12:21:20	12:22:56	0	+93	9°																
49	Tmp	95	5.845	12:21:53	12:23:37	0	+101	7°																
50	Tmp	99	2.834	12:31:32	12:35:46	0	+251	10°																
51	Tmp	100	3.352	12:32:28	12:36:36	0	+245	11°																
52	Tmp	103	0.008	12:34:41	12:38:44	0	+240	12°																
53	Tmp	105	0.688	12:35:50	12:40:22	0	+269	12°																
54	Tmp	106	1.513	12:37:48	12:42:51	0	+300	14°																
55	Tmp	107	1.703	12:38:14	12:43:25	0	+308	16°																
56	Tmp	108	2.880	12:40:21	12:45:48	0	+324	16°																
57	Tmp	113	4.264	12:49:46	12:49:54	0	+5	15°																
58	Tmp	113	4.727	12:50:39	12:51:02	0	+20	14°																

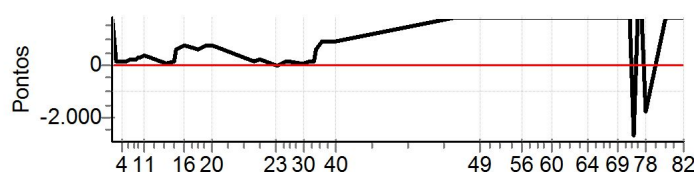
N u m	141	Equipe	141 / Gustavo Saback Martins / Kitute						
		Patrocinador	Pj Locações						
		Cat / NL / Largada	NOVATO / 94 / 09:29:00	Cidade	Salvador	Crf-230			

PC	Tp	Trc	KmPC	Ideal	Passagem	Pen	Pontos	Col
1	Tmp	2	0.359	09:31:36		0	+1800	28 °
2	Tmp	5	1.672	09:33:49	09:35:16	0	+84	23 °
3	Tmp	6	2.518	09:35:21	09:37:12	0	+108	23 °
4	Tmp	7	0.024	09:36:27	09:38:32	0	+122	22 °
5	Tmp	9	0.944	09:38:06	09:40:40	0	+151	18 °
6	Tmp	10	1.988	09:40:07	09:43:03	0	+173	17 °
7	Tmp	12	2.564	09:41:08	09:44:33	0	+202	16 °
8	Tmp	14	3.454	09:42:45	09:46:36	0	+228	16 °
9	Tmp	15	3.752	09:43:21	09:47:27	0	+243	15 °
10	Tmp	16	4.148	09:44:20	09:49:04	0	+281	15 °
11	Tmp	18	4.839	09:45:49	09:51:22	0	+330	15 °
12	Tmp	24	3.330	09:56:40	09:57:45	0	+62	14 °
13	Tmp	27	0.024	10:00:00	10:02:06	0	+123	13 °
14	Tmp	28	0.562	10:01:00	10:10:27	0	+564	12 °
15	Tmp	30	1.351	10:02:26	10:13:17	0	+648	12 °
16	Tmp	32	2.836	10:04:53	10:17:22	0	+746	12 °
17	Tmp	35	0.637	10:11:05	10:20:38	0	+570	12 °
18	Tmp	37	2.567	10:14:56	10:27:00	0	+721	12 °
19	Tmp	38	2.949	10:15:35	10:27:35	0	+717	12 °
20	Tmp	41	3.799	10:17:17	10:30:07	0	+767	13 °
21	Tmp	46	2.827	10:36:47	10:38:38	0	+108	12 °
22	Tmp	50	4.448	10:39:46	10:42:30	0	+161	11 °
23	Tmp	52	3.347	10:46:30	10:46:39	0	+6	11 °
24	Tmp	53	4.069	10:47:34	10:47:41	0	+4	11 °
25	Tmp	54	0.811	10:49:22	10:50:07	0	+42	11 °
26	Tmp	56	1.735	10:51:27	10:53:10	0	+100	11 °
27	Tmp	57	1.900	10:51:49	10:53:33	0	+101	9 °
28	Tmp	60	2.712	10:57:40	10:58:00	0	+17	9 °
29	Tmp	60	2.824	10:57:56	10:58:30	0	+31	9 °
30	Tmp	61	3.417	10:59:11	11:00:28	0	+74	10 °
31	Tmp	62	4.775	11:01:48	11:03:54	0	+123	10 °
32	Tmp	63	5.302	11:02:52	11:05:14	0	+139	10 °
33	Tmp	63	5.786	11:04:08	11:06:41	0	+150	10 °
34	Tmp	65	6.369	11:05:18	11:15:32	0	+611	10 °
35	Tmp	66	7.500	11:07:47	11:24:36	0	+900	11 °
36	Tmp	68	0.418	11:08:41	11:25:34	0	+900	12 °
37	Tmp	70	0.970	11:09:49	11:26:40	0	+900	12 °
38	Tmp	71	1.612	11:11:06	11:29:10	0	+900	12 °
39	Tmp	73	2.943	11:13:19	11:31:52	0	+900	12 °
40	Tmp	73	3.269	11:13:51	11:32:35	0	+900	12 °

PC	Tp	Trc	KmPC	Ideal	Passagem	Pen	Pontos	Col
59	Tmp	116	0.777	12:51:45		0	+1800	36 °
60	Tmp	117	1.430	12:53:04		0	+1800	36 °
61	Tmp	121	2.370	13:00:33		0	+1800	36 °
62	Tmp	124	3.890	13:03:12		0	+1800	36 °
63	Tmp	125	4.800	13:05:07		0	+1800	36 °
64	Tmp	129	0.807	13:09:43		0	+1800	36 °
65	Tmp	130	1.401	13:11:04		0	+1800	36 °
66	Tmp	130	2.023	13:12:24		0	+1800	36 °
67	Tmp	130	2.500	13:13:25		0	+1800	36 °
68	Tmp	132	3.330	13:15:06		0	+1800	36 °
69	Tmp	138	2.220	13:23:15		0	+1800	36 °
70	Tmp	138	2.671	13:24:04		0	+1800	36 °
71	Tmp	138	3.350	13:25:18		0	+1800	36 °
72	Tmp	139	4.350	13:27:04		0	+1800	36 °
73	Tmp	139	4.941	13:28:03		0	+1800	36 °
74	Tmp	140	5.401	13:28:51		0	+1800	36 °
75	Tmp	142	0.458	13:30:53	11:17:55	900	-2700	36 °
76	Tmp	144	1.308	13:32:49		0	+1800	36 °
77	Tmp	144	2.050	13:34:10		0	+1800	36 °
78	Tmp	145	3.114	13:36:02	11:22:03	0	-1800	36 °
79	Tmp	149	1.271	13:44:54		0	+1800	36 °
80	Tmp	152	1.510	13:50:55		0	+1800	36 °
81	Tmp	153	2.270	13:52:11		0	+1800	36 °
82	Tmp	153	3.034	13:53:28		0	+1800	36 °

Etapa B	Num	141	Pen	900	PCZ	0	Total PP	76500	PG	0
---------	-----	-----	-----	-----	-----	---	----------	-------	----	---

Num	141	A	12°	PG	9	B	NC	PG	0	Tot PG	9	Col.	21°
-----	-----	---	-----	----	---	---	----	----	---	--------	---	------	-----



Moto Clube - Sua concessionária autorizada Honda

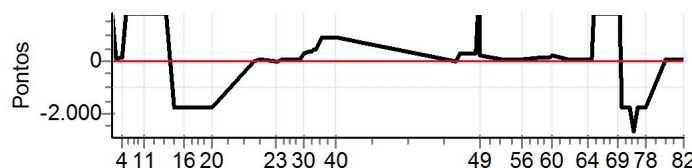
Etapa A	Num	141	Pen	0	PCZ	0	Total PP	15707	PG	9
41	Tmp	78	0.591	12:09:11		0	+1800	36 °		
42	Tmp	80	1.228	12:10:37		0	+1800	36 °		
43	Tmp	81	2.187	12:12:42		0	+1800	36 °		
44	Tmp	84	2.808	12:14:29		0	+1800	36 °		
45	Tmp	88	4.562	12:17:52		0	+1800	36 °		
46	Tmp	90	4.833	12:18:24		0	+1800	36 °		
47	Tmp	92	5.231	12:19:11		0	+1800	36 °		
48	Tmp	93	5.569	12:19:50		0	+1800	36 °		
49	Tmp	95	5.845	12:20:23		0	+1800	36 °		
50	Tmp	99	2.834	12:30:02		0	+1800	36 °		
51	Tmp	100	3.352	12:30:58		0	+1800	36 °		
52	Tmp	103	0.008	12:33:11		0	+1800	36 °		
53	Tmp	105	0.688	12:34:20		0	+1800	36 °		
54	Tmp	106	1.513	12:36:18		0	+1800	36 °		
55	Tmp	107	1.703	12:36:44		0	+1800	36 °		
56	Tmp	108	2.880	12:38:51		0	+1800	36 °		
57	Tmp	113	4.264	12:48:16		0	+1800	36 °		
58	Tmp	113	4.727	12:49:09		0	+1800	36 °		

N u m	144	Equipe	144 / Marcelo Pedra Nunes / Gaguinho						
		Patrocinador	Emmi						
		Cat / NL / Largada	NOVATO / 108 / 09:36:00	Cidade	Feira de Santana-BA	Crf-230			

PC	Tp	Trc	KmPC	Ideal	Passagem	Pen	Pontos	Col	PC	Tp	Trc	KmPC	Ideal	Passagem	Pen	Pontos	Col
1	Tmp	2	0.359	09:38:36		0	+1800	23°	59	Tmp	116	0.777	12:58:45		0	+1800	31°
2	Tmp	5	1.672	09:40:49	09:43:33	0	+161	25°	60	Tmp	117	1.430	13:00:04		0	+1800	31°
3	Tmp	6	2.518	09:42:21	09:45:54	0	+210	25°	61	Tmp	121	2.370	13:07:33		0	+1800	31°
4	Tmp	7	0.024	09:43:27	09:47:23	0	+233	25°	62	Tmp	124	3.890	13:10:12	12:53:29	0	-1800	31°
5	Tmp	9	0.944	09:45:06	09:50:39	0	+330	23°	63	Tmp	125	4.800	13:12:07	12:56:31	0	-1800	31°
6	Tmp	10	1.988	09:47:07	09:53:28	0	+378	24°	64	Tmp	129	0.807	13:16:43	13:17:35	0	+49	31°
7	Tmp	12	2.564	09:48:08	09:55:11	0	+420	24°	65	Tmp	130	1.401	13:18:04	13:19:14	0	+67	30°
8	Tmp	14	3.454	09:49:45	09:58:37	0	+529	24°	66	Tmp	130	2.023	13:19:24	13:21:17	0	+110	30°
9	Tmp	15	3.752	09:50:21	09:59:36	0	+552	24°	67	Tmp	130	2.500	13:20:25	13:24:57	0	+269	30°
10	Tmp	16	4.148	09:51:20	10:01:28	0	+605	24°	68	Tmp	132	3.330	13:22:06	13:29:23	0	+434	30°
11	Tmp	18	4.839	09:52:49	10:04:02	0	+670	24°	69	Tmp	138	2.220	13:30:15	13:42:10	0	+712	30°
12	Tmp	24	3.330	10:03:40	10:11:38	0	+475	25°	70	Tmp	138	2.671	13:31:04	13:43:38	0	+751	31°
13	Tmp	27	0.024	10:07:00	10:16:29	0	+566	25°	71	Tmp	138	3.350	13:32:18	13:45:31	0	+790	31°
14	Tmp	28	0.562	10:08:00	10:21:32	0	+809	25°	72	Tmp	139	4.350	13:34:04	13:50:10	0	+900	31°
15	Tmp	30	1.351	10:09:26	10:25:52	0	+900	25°	73	Tmp	139	4.941	13:35:03	13:47:36	0	+750	30°
16	Tmp	32	2.836	10:11:53	10:36:34	0	+1800	25°	74	Tmp	140	5.401	13:35:51		0	+1800	30°
17	Tmp	35	0.637	10:18:05	10:41:22	0	+1800	27°	75	Tmp	142	0.458	13:37:53		0	+1800	30°
18	Tmp	37	2.567	10:21:56		0	+1800	27°	76	Tmp	144	1.308	13:39:49		0	+1800	30°
19	Tmp	38	2.949	10:22:35		0	+1800	27°	77	Tmp	144	2.050	13:41:10		0	+1800	30°
20	Tmp	41	3.799	10:24:17		0	+1800	27°	78	Tmp	145	3.114	13:43:02	13:52:52	0	+587	28°
21	Tmp	46	2.827	10:43:47		0	+1800	28°	79	Tmp	149	1.271	13:51:54	13:57:53	0	+356	29°
22	Tmp	50	4.448	10:46:46	10:56:57	0	+608	28°	80	Tmp	152	1.510	13:57:55	14:05:21	0	+443	28°
23	Tmp	52	3.347	10:53:30	11:01:58	0	+505	28°	81	Tmp	153	2.270	13:59:11	14:07:40	0	+506	27°
24	Tmp	53	4.069	10:54:34	11:03:18	0	+521	28°	82	Tmp	153	3.034	14:00:28	14:08:58	0	+507	27°
25	Tmp	54	0.811	10:56:22	11:06:18	0	+593	27°	Etapa B Num 144 Pen 0 PCZ 0 Total PP 32179 PG 0								
26	Tmp	56	1.735	10:58:27	11:10:39	0	+729	26°	Num 144 A 27° PG 0 B 27° PG 0 Tot PG 0 Col. 30°								
27	Tmp	57	1.900	10:58:49	11:11:12	0	+740	24°									
28	Tmp	60	2.712	11:04:40	11:14:10	0	+567	24°	Moto Clube - Sua concessionária autorizada Honda								
29	Tmp	60	2.824	11:04:56	11:14:36	0	+577	24°									
30	Tmp	61	3.417	11:06:11	11:17:22	0	+668	24°									
31	Tmp	62	4.775	11:08:48	11:21:33	0	+762	24°									
32	Tmp	63	5.302	11:09:52	11:23:38	0	+823	25°									
33	Tmp	63	5.786	11:11:08	11:25:38	0	+867	25°									
34	Tmp	65	6.369	11:12:18	11:40:51	0	+1800	25°									
35	Tmp	66	7.500	11:14:47	08:01:22	0	-1800	25°									
36	Tmp	68	0.418	11:15:41	13:49:12	0	+1800	25°									
37	Tmp	70	0.970	11:16:49		0	+1800	25°									
38	Tmp	71	1.612	11:18:06		0	+1800	26°									
39	Tmp	73	2.943	11:20:19		0	+1800	27°									
40	Tmp	73	3.269	11:20:51		0	+1800	27°									
Etapa A Num 144 Pen 0 PCZ 0 Total PP 39998 PG 0																	
41	Tmp	78	0.591	12:16:11	12:16:37	0	+23	26°									
42	Tmp	80	1.228	12:17:37	12:18:42	0	+62	25°									
43	Tmp	81	2.187	12:19:42	12:21:01	0	+76	26°									
44	Tmp	84	2.808	12:21:29	12:23:30	0	+118	28°									
45	Tmp	88	4.562	12:24:52	12:26:23	0	+88	25°									
46	Tmp	90	4.833	12:25:24	12:27:21	0	+114	22°									
47	Tmp	92	5.231	12:26:11		0	+1800	27°									
48	Tmp	93	5.569	12:26:50		0	+1800	28°									
49	Tmp	95	5.845	12:27:23	12:30:37	0	+191	28°									
50	Tmp	99	2.834	12:37:02	12:37:40	0	+35	28°									
51	Tmp	100	3.352	12:37:58	12:38:41	0	+40	27°									
52	Tmp	103	0.008	12:40:11	12:41:31	0	+77	27°									
53	Tmp	105	0.688	12:41:20	12:43:14	0	+111	27°									
54	Tmp	106	1.513	12:43:18	12:46:21	0	+180	26°									
55	Tmp	107	1.703	12:43:44	12:47:04	0	+197	25°									
56	Tmp	108	2.880	12:45:51	12:49:50	0	+236	25°									
57	Tmp	113	4.264	12:55:16		0	+1800	31°									
58	Tmp	113	4.727	12:56:09		0	+1800	31°									

N u m	145	Equipe	145 / Franclin Souza / Maquiador						
		Patrocinador							
		Cat / NL / Largada	NOVATO / 100 / 09:32:00	Cidade	Santo Antonio-BA				

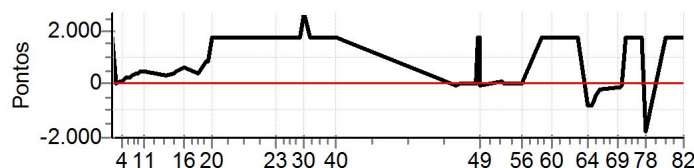
PC	Tp	Trc	KmPC	Ideal	Passagem	Pen	Pontos	Col	PC	Tp	Trc	KmPC	Ideal	Passagem	Pen	Pontos	Col
1	Tmp	2	0.359	09:34:36		0	+1800	27°	59	Tmp	116	0.777	12:54:45	12:56:44	0	+116	25°
2	Tmp	5	1.672	09:36:49	09:38:11	0	+79	21°	60	Tmp	117	1.430	12:56:04	12:58:53	0	+166	26°
3	Tmp	6	2.518	09:38:21	09:39:54	0	+90	19°	61	Tmp	121	2.370	13:03:33	13:03:55	0	+19	26°
4	Tmp	7	0.024	09:39:27	09:41:11	0	+101	18°	62	Tmp	124	3.890	13:06:12	13:07:01	0	+46	25°
5	Tmp	9	0.944	09:41:06		0	+1800	27°	63	Tmp	125	4.800	13:08:07	13:09:26	0	+76	25°
6	Tmp	10	1.988	09:43:07		0	+1800	30°	64	Tmp	129	0.807	13:12:43	13:13:30	0	+44	25°
7	Tmp	12	2.564	09:44:08		0	+1800	30°	65	Tmp	130	1.401	13:14:04	13:14:55	0	+48	24°
8	Tmp	14	3.454	09:45:45		0	+1800	30°	66	Tmp	130	2.023	13:15:24		0	+1800	27°
9	Tmp	15	3.752	09:46:21		0	+1800	30°	67	Tmp	130	2.500	13:16:25		0	+1800	28°
10	Tmp	16	4.148	09:47:20		0	+1800	31°	68	Tmp	132	3.330	13:18:06		0	+1800	28°
11	Tmp	18	4.839	09:48:49		0	+1800	31°	69	Tmp	138	2.220	13:26:15		0	+1800	28°
12	Tmp	24	3.330	09:59:40		0	+1800	31°	70	Tmp	138	2.671	13:27:04		0	+1800	28°
13	Tmp	27	0.024	10:03:00	09:42:10	0	-1800	31°	71	Tmp	138	3.350	13:28:18	11:19:08	0	-1800	28°
14	Tmp	28	0.562	10:04:00	09:44:46	0	-1800	31°	72	Tmp	139	4.350	13:30:04	13:19:28	0	-1800	28°
15	Tmp	30	1.351	10:05:26	09:47:07	0	-1800	31°	73	Tmp	139	4.941	13:31:03	13:20:30	0	-1800	28°
16	Tmp	32	2.836	10:07:53	09:50:56	0	-1800	31°	74	Tmp	140	5.401	13:31:51	13:21:15	0	-1800	28°
17	Tmp	35	0.637	10:14:05	09:54:33	0	-1800	31°	75	Tmp	142	0.458	13:33:53	11:20:23	900	-2700	28°
18	Tmp	37	2.567	10:17:56	10:00:06	0	-1800	31°	76	Tmp	144	1.308	13:35:49	13:24:47	0	-1800	28°
19	Tmp	38	2.949	10:18:35	10:00:46	0	-1800	31°	77	Tmp	144	2.050	13:37:10	13:26:12	0	-1800	28°
20	Tmp	41	3.799	10:20:17	10:03:43	0	-1800	31°	78	Tmp	145	3.114	13:39:02	11:23:26	0	-1800	29°
21	Tmp	46	2.827	10:39:47	10:39:45	0	-0	31°	79	Tmp	149	1.271	13:47:54	13:48:17	0	+20	27°
22	Tmp	50	4.448	10:42:46	10:43:31	0	+42	31°	80	Tmp	152	1.510	13:53:55	13:54:16	0	+18	27°
23	Tmp	52	3.347	10:49:30	10:49:31	0	+0	31°	81	Tmp	153	2.270	13:55:11	13:55:52	0	+38	26°
24	Tmp	53	4.069	10:50:34	10:50:35	0	+0	31°	82	Tmp	153	3.034	13:56:28	13:56:57	0	+26	26°
25	Tmp	54	0.811	10:52:22	10:52:57	0	+32	31°	Etapa B Num 145 Pen 900 PCZ 1 Total PP 30506 PG 0								
26	Tmp	56	1.735	10:54:27	10:55:45	0	+75	31°	Num 145 A 26° PG 0 B 26° PG 0 Tot PG 0 Col. 29°								
27	Tmp	57	1.900	10:54:49	10:56:07	0	+75	30°									
28	Tmp	60	2.712	11:00:40	11:01:07	0	+24	30°									
29	Tmp	60	2.824	11:00:56	11:01:30	0	+31	30°									
30	Tmp	61	3.417	11:02:11	11:06:42	0	+268	30°									
31	Tmp	62	4.775	11:04:48	11:10:35	0	+344	27°									
32	Tmp	63	5.302	11:05:52	11:11:53	0	+358	26°									
33	Tmp	63	5.786	11:07:08	11:13:46	0	+395	26°									
34	Tmp	65	6.369	11:08:18	11:15:27	0	+426	26°									
35	Tmp	66	7.500	11:10:47	11:24:58	0	+848	27°									
36	Tmp	68	0.418	11:11:41	11:26:55	0	+900	27°									
37	Tmp	70	0.970	11:12:49	11:28:10	0	+900	27°									
38	Tmp	71	1.612	11:14:06	11:30:41	0	+900	27°									
39	Tmp	73	2.943	11:16:19	11:33:43	0	+900	26°									
40	Tmp	73	3.269	11:16:51	11:34:23	0	+900	26°									
Etapa A Num 145 Pen 0 PCZ 3 Total PP 38288 PG 0																	
41	Tmp	78	0.591	12:12:11	12:12:14	0	+0	8°									
42	Tmp	80	1.228	12:13:37	12:18:27	0	+287	30°									
43	Tmp	81	2.187	12:15:42	12:20:16	0	+271	30°									
44	Tmp	84	2.808	12:17:29	12:21:55	0	+263	30°									
45	Tmp	88	4.562	12:20:52	12:25:24	0	+269	30°									
46	Tmp	90	4.833	12:21:24	12:26:11	0	+284	27°									
47	Tmp	92	5.231	12:22:11		0	+1800	29°									
48	Tmp	93	5.569	12:22:50		0	+1800	31°									
49	Tmp	95	5.845	12:23:23	12:26:42	0	+196	31°									
50	Tmp	99	2.834	12:33:02	12:33:24	0	+19	31°									
51	Tmp	100	3.352	12:33:58	12:34:24	0	+23	31°									
52	Tmp	103	0.008	12:36:11	12:36:38	0	+24	31°									
53	Tmp	105	0.688	12:37:20	12:38:03	0	+40	31°									
54	Tmp	106	1.513	12:39:18	12:40:06	0	+45	31°									
55	Tmp	107	1.703	12:39:44	12:40:37	0	+50	28°									
56	Tmp	108	2.880	12:41:51	12:42:33	0	+39	27°									
57	Tmp	113	4.264	12:51:16	12:52:48	0	+89	25°									
58	Tmp	113	4.727	12:52:09	12:53:42	0	+90	25°									



Moto Clube - Sua concessionária autorizada Honda

N u m	147	Equipe	147 / Herbert Santos da Silva / Peixeiro						
		Patrocinador							
		Cat / NL / Largada	NOVATO / 115 / 09:39:30	Cidade	Santo Antonio-BA	Ttr-230			

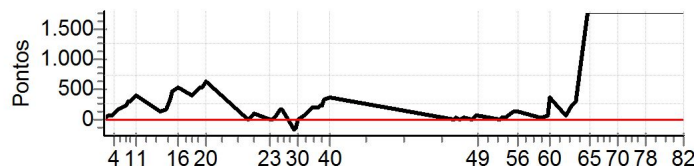
PC	Tp	Trc	KmPC	Ideal	Passagem	Pen	Pontos	Col	PC	Tp	Trc	KmPC	Ideal	Passagem	Pen	Pontos	Col														
1	Tmp	2	0.359	09:42:06		0	+1800	19°	59	Tmp	116	0.777	13:02:15		0	+1800	30°														
2	Tmp	5	1.672	09:44:19	09:45:04	0	+42	14°	60	Tmp	117	1.430	13:03:34		0	+1800	30°														
3	Tmp	6	2.518	09:45:51	09:47:13	0	+79	14°	61	Tmp	121	2.370	13:11:03		0	+1800	30°														
4	Tmp	7	0.024	09:46:57	09:48:26	0	+86	14°	62	Tmp	124	3.890	13:13:42		0	+1800	30°														
5	Tmp	9	0.944	09:48:36	09:52:53	0	+254	17°	63	Tmp	125	4.800	13:15:37		0	+1800	30°														
6	Tmp	10	1.988	09:50:37	09:55:25	0	+285	20°	64	Tmp	129	0.807	13:20:13	13:15:36	0	-822	30°														
7	Tmp	12	2.564	09:51:38	09:57:49	0	+368	21°	65	Tmp	130	1.401	13:21:34	13:17:00	0	-813	31°														
8	Tmp	14	3.454	09:53:15	09:59:36	0	+378	21°	66	Tmp	130	2.023	13:22:54	13:19:15	0	-648	31°														
9	Tmp	15	3.752	09:53:51	10:00:18	0	+384	19°	67	Tmp	130	2.500	13:23:55	13:21:41	0	-393	31°														
10	Tmp	16	4.148	09:54:50	10:02:36	0	+463	19°	68	Tmp	132	3.330	13:25:36	13:24:21	0	-216	31°														
11	Tmp	18	4.839	09:56:19	10:04:50	0	+508	19°	69	Tmp	138	2.220	13:33:45	13:32:58	0	-132	31°														
12	Tmp	24	3.330	10:07:10	10:13:17	0	+364	21°	70	Tmp	138	2.671	13:34:34	13:33:55	0	-108	30°														
13	Tmp	27	0.024	10:10:30	10:17:21	0	+408	21°	71	Tmp	138	3.350	13:35:48	13:35:21	0	-72	30°														
14	Tmp	28	0.562	10:11:30	10:19:33	0	+480	21°	72	Tmp	139	4.350	13:37:34		0	+1800	30°														
15	Tmp	30	1.351	10:12:56	10:22:07	0	+548	19°	73	Tmp	139	4.941	13:38:33		0	+1800	31°														
16	Tmp	32	2.836	10:15:23	10:26:00	0	+634	19°	74	Tmp	140	5.401	13:39:21		0	+1800	31°														
17	Tmp	35	0.637	10:21:35	10:28:52	0	+434	17°	75	Tmp	142	0.458	13:41:23		0	+1800	31°														
18	Tmp	37	2.567	10:25:26	10:40:41	0	+900	16°	76	Tmp	144	1.308	13:43:19		0	+1800	31°														
19	Tmp	38	2.949	10:26:05	10:41:23	0	+900	16°	77	Tmp	144	2.050	13:44:40		0	+1800	31°														
20	Tmp	41	3.799	10:27:47	11:06:31	0	+1800	18°	78	Tmp	145	3.114	13:46:32	13:35:56	0	-1800	31°														
21	Tmp	46	2.827	10:47:17	11:16:23	0	+1800	18°	79	Tmp	149	1.271	13:55:24		0	+1800	31°														
22	Tmp	50	4.448	10:50:16	11:20:22	0	+1800	22°	80	Tmp	152	1.510	14:01:25		0	+1800	31°														
23	Tmp	52	3.347	10:57:00	11:23:24	0	+1800	23°	81	Tmp	153	2.270	14:02:41		0	+1800	31°														
24	Tmp	53	4.069	10:58:04	11:24:29	0	+1800	24°	82	Tmp	153	3.034	14:03:58		0	+1800	31°														
25	Tmp	54	0.811	10:59:52	11:26:45	0	+1800	25°	<table border="1"> <tr> <td>Etapa B</td><td>Num</td><td>147</td><td>Pen</td><td>0</td><td>PCZ</td><td>1</td><td>Total PP</td><td>39765</td><td>PG</td><td>0</td> </tr> </table>									Etapa B	Num	147	Pen	0	PCZ	1	Total PP	39765	PG	0			
Etapa B	Num	147	Pen	0	PCZ	1	Total PP	39765	PG	0																					
26	Tmp	56	1.735	11:01:57	11:29:39	0	+1800	25°	<table border="1"> <tr> <td>Num</td><td>147</td><td>A</td><td>30°</td><td>PG</td><td>0</td><td>B</td><td>31°</td><td>PG</td><td>0</td><td>Tot PG</td><td>0</td><td>Col.</td><td>32°</td> </tr> </table>									Num	147	A	30°	PG	0	B	31°	PG	0	Tot PG	0	Col.	32°
Num	147	A	30°	PG	0	B	31°	PG	0	Tot PG	0	Col.	32°																		
27	Tmp	57	1.900	11:02:19	11:30:06	0	+1800	26°																							
28	Tmp	60	2.712	11:08:10	11:32:18	0	+1800	27°																							
29	Tmp	60	2.824	11:08:26	11:32:37	0	+1800	27°																							
30	Tmp	61	3.417	11:09:41	11:34:14	900	+2700	27°																							
31	Tmp	62	4.775	11:12:18	11:38:15	0	+1800	28°																							
32	Tmp	63	5.302	11:13:22		0	+1800	29°																							
33	Tmp	63	5.786	11:14:38		0	+1800	29°																							
34	Tmp	65	6.369	11:15:48	11:39:34	0	+1800	29°																							
35	Tmp	66	7.500	11:18:17	11:41:52	0	+1800	30°																							
36	Tmp	68	0.418	11:19:11		0	+1800	30°																							
37	Tmp	70	0.970	11:20:19		0	+1800	30°																							
38	Tmp	71	1.612	11:21:36		0	+1800	30°																							
39	Tmp	73	2.943	11:23:49		0	+1800	30°																							
40	Tmp	73	3.269	11:24:21		0	+1800	30°																							
<table border="1"> <tr> <td>Etapa A</td><td>Num</td><td>147</td><td>Pen</td><td>900</td><td>PCZ</td><td>0</td><td>Total PP</td><td>48015</td><td>PG</td><td>0</td> </tr> </table>									Etapa A	Num	147	Pen	900	PCZ	0	Total PP	48015	PG	0												
Etapa A	Num	147	Pen	900	PCZ	0	Total PP	48015	PG	0																					
41	Tmp	78	0.591	12:19:41	12:19:33	0	-15	24°																							
42	Tmp	80	1.228	12:21:07	12:21:41	0	+31	22°																							
43	Tmp	81	2.187	12:23:12	12:23:30	0	+15	20°																							
44	Tmp	84	2.808	12:24:59	12:25:20	0	+18	19°																							
45	Tmp	88	4.562	12:28:22	12:28:25	0	+0	14°																							
46	Tmp	90	4.833	12:28:54	12:29:03	0	+6	11°																							
47	Tmp	92	5.231	12:29:41		0	+1800	22°																							
48	Tmp	93	5.569	12:30:20		0	+1800	24°																							
49	Tmp	95	5.845	12:30:53	12:30:33	0	-51	21°																							
50	Tmp	99	2.834	12:40:32	12:41:44	0	+69	21°																							
51	Tmp	100	3.352	12:41:28	12:42:31	0	+60	24°																							
52	Tmp	103	0.008	12:43:41	12:44:38	0	+54	24°																							
53	Tmp	105	0.688	12:44:50	12:45:57	0	+64	24°																							
54	Tmp	106	1.513	12:46:48	12:47:51	0	+60	24°																							
55	Tmp	107	1.703	12:47:14	12:48:16	0	+59	22°																							
56	Tmp	108	2.880	12:49:21	12:50:23	0	+59	22°																							
57	Tmp	113	4.264	12:58:46		0	+1800	29°																							
58	Tmp	113	4.727	12:59:39		0	+1800	30°																							



Moto Clube - Sua concessionária autorizada Honda

N u m	157	Equipe	157 / Petras Silva Freitas / Dr.coca						
		Patrocinador	Ceo Implantes Dentários						
		Cat / NL / Largada	NOVATO / 118 / 09:41:00	Cidade	Catu-BA	Crf-230			

PC	Tp	Trc	KmPC	Ideal	Passagem	Pen	Pontos	Col	PC	Tp	Trc	KmPC	Ideal	Passagem	Pen	Pontos	Col
1	Tmp	2	0.359	09:43:36	09:43:38	0	+0	1º	59	Tmp	116	0.777	13:03:45	13:04:56	0	+68	5º
2	Tmp	5	1.672	09:45:49	09:46:34	0	+42	7º	60	Tmp	117	1.430	13:05:04	13:11:03	0	+356	8º
3	Tmp	6	2.518	09:47:21	09:48:37	0	+73	6º	61	Tmp	121	2.370	13:12:33	13:13:44	0	+68	9º
4	Tmp	7	0.024	09:48:27	09:50:13	0	+103	8º	62	Tmp	124	3.890	13:15:12	13:18:49	0	+214	8º
5	Tmp	9	0.944	09:50:06	09:52:38	0	+149	9º	63	Tmp	125	4.800	13:17:07	13:22:05	0	+295	8º
6	Tmp	10	1.988	09:52:07	09:55:24	0	+194	9º	64	Tmp	129	0.807	13:21:43		0	+1800	14º
7	Tmp	12	2.564	09:53:08	09:57:06	0	+235	7º	65	Tmp	130	1.401	13:23:04		0	+1800	19º
8	Tmp	14	3.454	09:54:45	09:59:30	0	+282	8º	66	Tmp	130	2.023	13:24:24		0	+1800	25º
9	Tmp	15	3.752	09:55:21	10:00:22	0	+298	8º	67	Tmp	130	2.500	13:25:25		0	+1800	27º
10	Tmp	16	4.148	09:56:20	10:02:04	0	+341	8º	68	Tmp	132	3.330	13:27:06		0	+1800	27º
11	Tmp	18	4.839	09:57:49	10:04:22	0	+390	8º	69	Tmp	138	2.220	13:35:15		0	+1800	27º
12	Tmp	24	3.330	10:08:40	10:10:37	0	+114	8º	70	Tmp	138	2.671	13:36:04		0	+1800	27º
13	Tmp	27	0.024	10:12:00	10:14:39	0	+156	8º	71	Tmp	138	3.350	13:37:18		0	+1800	27º
14	Tmp	28	0.562	10:13:00	10:18:19	0	+316	8º	72	Tmp	139	4.350	13:39:04		0	+1800	27º
15	Tmp	30	1.351	10:14:26	10:21:59	0	+450	8º	73	Tmp	139	4.941	13:40:03		0	+1800	27º
16	Tmp	32	2.836	10:16:53	10:25:55	0	+539	8º	74	Tmp	140	5.401	13:40:51		0	+1800	27º
17	Tmp	35	0.637	10:23:05	10:29:26	0	+378	8º	75	Tmp	142	0.458	13:42:53		0	+1800	27º
18	Tmp	37	2.567	10:26:56	10:35:48	0	+529	6º	76	Tmp	144	1.308	13:44:49		0	+1800	27º
19	Tmp	38	2.949	10:27:35	10:36:24	0	+526	7º	77	Tmp	144	2.050	13:46:10		0	+1800	27º
20	Tmp	41	3.799	10:29:17	10:39:32	0	+612	7º	78	Tmp	145	3.114	13:48:02		0	+1800	27º
21	Tmp	46	2.827	10:48:47	10:48:54	0	+4	6º	79	Tmp	149	1.271	13:56:54		0	+1800	28º
22	Tmp	50	4.448	10:51:46	10:53:11	0	+82	6º	80	Tmp	152	1.510	14:02:55		0	+1800	29º
23	Tmp	52	3.347	10:58:30	10:58:36	0	+3	6º	81	Tmp	153	2.270	14:04:11		0	+1800	29º
24	Tmp	53	4.069	10:59:34	10:59:42	0	+5	6º	82	Tmp	153	3.034	14:05:28		0	+1800	29º
25	Tmp	54	0.811	11:01:22	11:02:07	0	+42	6º	Etapa B Num 157 Pen 0 PCZ 1 Total PP 35895 PG 0								
26	Tmp	56	1.735	11:03:27	11:05:56	0	+146	6º	Num 157 A 4º PG 18 B 29º PG 0 Tot PG 18 Col. 8º								
27	Tmp	57	1.900	11:03:49	11:06:16	0	+144	6º									
28	Tmp	60	2.712	11:09:40	11:08:38	0	-177	6º									
29	Tmp	60	2.824	11:09:56	11:09:00	0	-159	6º									
30	Tmp	61	3.417	11:11:11	11:11:17	0	+3	6º									
31	Tmp	62	4.775	11:13:48	11:14:50	0	+59	6º									
32	Tmp	63	5.302	11:14:52	11:16:19	0	+84	6º									
33	Tmp	63	5.786	11:16:08	11:18:31	0	+140	6º									
34	Tmp	65	6.369	11:17:18	11:20:20	0	+179	6º									
35	Tmp	66	7.500	11:19:47	11:23:16	0	+206	5º									
36	Tmp	68	0.418	11:20:41	11:24:20	0	+216	5º									
37	Tmp	70	0.970	11:21:49	11:25:30	0	+218	5º									
38	Tmp	71	1.612	11:23:06	11:28:35	0	+326	4º									
39	Tmp	73	2.943	11:25:19	11:31:15	0	+353	4º									
40	Tmp	73	3.269	11:25:51	11:31:54	0	+360	4º									
Etapa A Num 157 Pen 0 PCZ 1 Total PP 8633 PG 18																	
41	Tmp	78	0.591	12:21:11	12:21:18	0	+4	18º									
42	Tmp	80	1.228	12:22:37	12:22:57	0	+17	17º									
43	Tmp	81	2.187	12:24:42	12:24:52	0	+7	17º									
44	Tmp	84	2.808	12:26:29	12:26:40	0	+8	16º									
45	Tmp	88	4.562	12:29:52	12:29:53	0	+0	8º									
46	Tmp	90	4.833	12:30:24	12:30:37	0	+10	5º									
47	Tmp	92	5.231	12:31:11	12:32:02	0	+48	3º									
48	Tmp	93	5.569	12:31:50	12:32:43	0	+50	3º									
49	Tmp	95	5.845	12:32:23	12:33:40	0	+74	5º									
50	Tmp	99	2.834	12:42:02	12:42:10	0	+5	3º									
51	Tmp	100	3.352	12:42:58	12:43:12	0	+11	3º									
52	Tmp	103	0.008	12:45:11	12:45:41	0	+27	3º									
53	Tmp	105	0.688	12:46:20	12:47:07	0	+44	3º									
54	Tmp	106	1.513	12:48:18	12:50:09	0	+108	4º									
55	Tmp	107	1.703	12:48:44	12:50:45	0	+118	4º									
56	Tmp	108	2.880	12:50:51	12:52:55	0	+121	4º									
57	Tmp	113	4.264	13:00:16	13:00:40	0	+21	4º									
58	Tmp	113	4.727	13:01:09	13:01:33	0	+21	5º									



Moto Clube - Sua concessionária autorizada Honda

N u m	162	Equipe	162 / Ricardo de Lima Pereira / Ricardo Caixão					
		Patrocinador	Usipinus Transportes _ Traço Ind E Com Ltda					
		Cat / NL / Largada	NOVATO / 95 / 09:29:30	Cidade	Feira de Santana-BA	Honda		

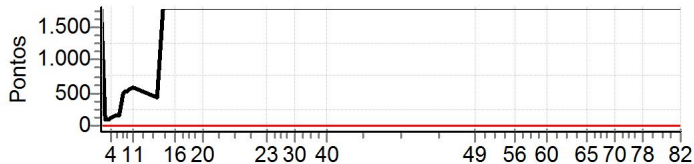
PC	Tp	Trc	KmPC	Ideal	Passagem	Pen	Pontos	Col	PC	Tp	Trc	KmPC	Ideal	Passagem	Pen	Pontos	Col
1	Tmp	2	0.359	09:32:06	09:32:05	0	-0	5°	59	Tmp	116	0.777	12:52:15	12:52:13	0	-0	16°
2	Tmp	5	1.672	09:34:19	09:34:53	0	+31	4°	60	Tmp	117	1.430	12:53:34	12:54:06	0	+29	16°
3	Tmp	6	2.518	09:35:51	09:36:32	0	+38	2°	61	Tmp	121	2.370	13:01:03	13:01:09	0	+3	16°
4	Tmp	7	0.024	09:36:57	09:37:43	0	+43	2°	62	Tmp	124	3.890	13:03:42	13:03:46	0	+1	15°
5	Tmp	9	0.944	09:38:36	09:39:42	0	+63	2°	63	Tmp	125	4.800	13:05:37	13:05:52	0	+12	14°
6	Tmp	10	1.988	09:40:37	09:41:57	0	+77	2°	64	Tmp	129	0.807	13:10:13	13:10:20	0	+4	12°
7	Tmp	12	2.564	09:41:38	09:43:11	0	+90	2°	65	Tmp	130	1.401	13:11:34	13:11:28	0	-9	12°
8	Tmp	14	3.454	09:43:15	09:44:58	0	+100	2°	66	Tmp	130	2.023	13:12:54	13:13:06	0	+9	12°
9	Tmp	15	3.752	09:43:51	09:45:41	0	+107	2°	67	Tmp	130	2.500	13:13:55	13:16:10	0	+132	12°
10	Tmp	16	4.148	09:44:50	09:47:09	0	+136	2°	68	Tmp	132	3.330	13:15:36	13:18:20	0	+161	11°
11	Tmp	18	4.839	09:46:19	09:49:11	0	+169	2°	69	Tmp	138	2.220	13:23:45	13:23:53	0	+5	10°
12	Tmp	24	3.330	09:57:10	09:57:33	0	+20	2°	70	Tmp	138	2.671	13:24:34	13:24:42	0	+5	9°
13	Tmp	27	0.024	10:00:30	10:01:13	0	+40	2°	71	Tmp	138	3.350	13:25:48	13:25:57	0	+6	8°
14	Tmp	28	0.562	10:01:30	10:04:20	0	+167	2°	72	Tmp	139	4.350	13:27:34	13:27:39	0	+2	8°
15	Tmp	30	1.351	10:02:56	10:06:40	0	+221	2°	73	Tmp	139	4.941	13:28:33	13:28:42	0	+6	6°
16	Tmp	32	2.836	10:05:23	10:09:51	0	+265	2°	74	Tmp	140	5.401	13:29:21	13:29:30	0	+6	5°
17	Tmp	35	0.637	10:11:35	10:12:37	0	+59	2°	75	Tmp	142	0.458	13:31:23	13:31:26	0	+0	3°
18	Tmp	37	2.567	10:15:26	10:17:35	0	+126	2°	76	Tmp	144	1.308	13:33:19	13:33:18	0	-0	3°
19	Tmp	38	2.949	10:16:05	10:18:11	0	+123	2°	77	Tmp	144	2.050	13:34:40	13:34:47	0	+4	3°
20	Tmp	41	3.799	10:17:47	10:20:33	0	+163	1°	78	Tmp	145	3.114	13:36:32	13:36:37	0	+2	3°
21	Tmp	46	2.827	10:37:17	10:37:16	0	-0	1°	79	Tmp	149	1.271	13:45:24	13:45:36	0	+9	3°
22	Tmp	50	4.448	10:40:16	10:40:28	0	+9	1°	80	Tmp	152	1.510	13:51:25	13:51:32	0	+4	3°
23	Tmp	52	3.347	10:47:00	10:47:02	0	+0	1°	81	Tmp	153	2.270	13:52:41	13:52:54	0	+10	3°
24	Tmp	53	4.069	10:48:04	10:48:07	0	+0	1°	82	Tmp	153	3.034	13:53:58	13:53:58	0	+0	3°
25	Tmp	54	0.811	10:49:52	10:50:00	0	+5	1°	Etapa B Num 162 Pen 900 PCZ 9 Total PP 3586 PG 20								
26	Tmp	56	1.735	10:51:57	10:52:36	0	+36	1°	Num 162 A 1° PG 25 B 3° PG 20 Tot PG 45 Col. 1°								
27	Tmp	57	1.900	10:52:19	10:52:57	0	+35	1°									
28	Tmp	60	2.712	10:58:10	10:58:19	0	+6	1°	Moto Clube - Sua concessionária autorizada Honda								
29	Tmp	60	2.824	10:58:26	10:58:43	0	+14	1°									
30	Tmp	61	3.417	10:59:41	11:00:07	0	+23	1°									
31	Tmp	62	4.775	11:02:18	11:02:59	0	+38	1°									
32	Tmp	63	5.302	11:03:22	11:04:10	0	+45	1°									
33	Tmp	63	5.786	11:04:38	11:05:27	0	+46	1°									
34	Tmp	65	6.369	11:05:48	11:06:56	0	+65	1°									
35	Tmp	66	7.500	11:08:17	11:09:24	0	+64	1°									
36	Tmp	68	0.418	11:09:11	11:10:24	0	+70	1°									
37	Tmp	70	0.970	11:10:19	11:11:22	0	+60	1°									
38	Tmp	71	1.612	11:11:36	11:13:00	0	+81	1°									
39	Tmp	73	2.943	11:13:49	11:15:08	0	+76	1°									
40	Tmp	73	3.269	11:14:21	11:15:40	0	+76	1°									

Etapa A	Num	162	Pen	0	PCZ	4	Total PP	2787	PG	25
41	Tmp	78	0.591	12:09:41	12:09:44	0	+0	10°		
42	Tmp	80	1.228	12:11:07	12:11:06	0	-0	2°		
43	Tmp	81	2.187	12:13:12	12:13:11	0	-0	2°		
44	Tmp	84	2.808	12:14:59	12:15:04	0	+2	1°		
45	Tmp	88	4.562	12:18:22	12:19:30	0	+65	13°		
46	Tmp	90	4.833	12:18:54		0	+1800	28°		
47	Tmp	92	5.231	12:19:41	12:24:10	0	+266	24°		
48	Tmp	93	5.569	12:20:20	12:20:01	0	-48	19°		
49	Tmp	95	5.845	12:20:53	12:20:35	900	-945	20°		
50	Tmp	99	2.834	12:30:32	12:30:44	0	+9	20°		
51	Tmp	100	3.352	12:31:28	12:31:28	0	+0	20°		
52	Tmp	103	0.008	12:33:41	12:33:46	0	+2	20°		
53	Tmp	105	0.688	12:34:50	12:34:53	0	+0	19°		
54	Tmp	106	1.513	12:36:48	12:37:00	0	+9	18°		
55	Tmp	107	1.703	12:37:14	12:37:31	0	+14	17°		
56	Tmp	108	2.880	12:39:21	12:39:25	0	+1	17°		
57	Tmp	113	4.264	12:48:46	12:48:52	0	+3	17°		
58	Tmp	113	4.727	12:49:39	12:49:45	0	+3	16°		

N u m	185	Equipe	185 / Leonardo Muritiba Araújo / Leo Vara						
		Patrocinador							
		Cat / NL / Largada	NOVATO / 120 / 09:42:00	Cidade	Jacobina	Xr-250			

PC	Tp	Trc	KmPC	Ideal	Passagem	Pen	Pontos	Col	PC	Tp	Trc	KmPC	Ideal	Passagem	Pen	Pontos	Col
1	Tmp	2	0.359	09:44:36		0	+1800	35 °	59	Tmp	116	0.777	13:04:45		0	+1800	33 °
2	Tmp	5	1.672	09:46:49	09:48:13	0	+81	34 °	60	Tmp	117	1.430	13:06:04		0	+1800	33 °
3	Tmp	6	2.518	09:48:21	09:50:05	0	+101	34 °	61	Tmp	121	2.370	13:13:33		0	+1800	33 °
4	Tmp	7	0.024	09:49:27	09:51:31	0	+121	33 °	62	Tmp	124	3.890	13:16:12		0	+1800	33 °
5	Tmp	9	0.944	09:51:06	09:53:43	0	+154	33 °	63	Tmp	125	4.800	13:18:07		0	+1800	33 °
6	Tmp	10	1.988	09:53:07	09:55:55	0	+165	33 °	64	Tmp	129	0.807	13:22:43		0	+1800	33 °
7	Tmp	12	2.564	09:54:08	10:02:09	0	+478	33 °	65	Tmp	130	1.401	13:24:04		0	+1800	33 °
8	Tmp	14	3.454	09:55:45	10:04:25	0	+517	33 °	66	Tmp	130	2.023	13:25:24		0	+1800	33 °
9	Tmp	15	3.752	09:56:21	10:05:07	0	+523	33 °	67	Tmp	130	2.500	13:26:25		0	+1800	33 °
10	Tmp	16	4.148	09:57:20	10:06:30	0	+547	33 °	68	Tmp	132	3.330	13:28:06		0	+1800	33 °
11	Tmp	18	4.839	09:58:49	10:08:28	0	+576	33 °	69	Tmp	138	2.220	13:36:15		0	+1800	33 °
12	Tmp	24	3.330	10:09:40	10:16:48	0	+425	33 °	70	Tmp	138	2.671	13:37:04		0	+1800	33 °
13	Tmp	27	0.024	10:13:00		0	+1800	33 °	71	Tmp	138	3.350	13:38:18		0	+1800	33 °
14	Tmp	28	0.562	10:14:00		0	+1800	33 °	72	Tmp	139	4.350	13:40:04		0	+1800	33 °
15	Tmp	30	1.351	10:15:26		0	+1800	34 °	73	Tmp	139	4.941	13:41:03		0	+1800	33 °
16	Tmp	32	2.836	10:17:53		0	+1800	34 °	74	Tmp	140	5.401	13:41:51		0	+1800	33 °
17	Tmp	35	0.637	10:24:05		0	+1800	34 °	75	Tmp	142	0.458	13:43:53		0	+1800	33 °
18	Tmp	37	2.567	10:27:56		0	+1800	34 °	76	Tmp	144	1.308	13:45:49		0	+1800	33 °
19	Tmp	38	2.949	10:28:35		0	+1800	34 °	77	Tmp	144	2.050	13:47:10		0	+1800	33 °
20	Tmp	41	3.799	10:30:17		0	+1800	34 °	78	Tmp	145	3.114	13:49:02		0	+1800	33 °
21	Tmp	46	2.827	10:49:47		0	+1800	34 °	79	Tmp	149	1.271	13:57:54		0	+1800	33 °
22	Tmp	50	4.448	10:52:46		0	+1800	34 °	80	Tmp	152	1.510	14:03:55		0	+1800	33 °
23	Tmp	52	3.347	10:59:30		0	+1800	34 °	81	Tmp	153	2.270	14:05:11		0	+1800	33 °
24	Tmp	53	4.069	11:00:34		0	+1800	34 °	82	Tmp	153	3.034	14:06:28		0	+1800	33 °
25	Tmp	54	0.811	11:02:22		0	+1800	34 °	Etapa B Num 185 Pen 0 PCZ 0 Total PP 75600 PG 0								
26	Tmp	56	1.735	11:04:27		0	+1800	34 °	Num 185 A NC PG 0 B NC PG 0 Tot PG 0 Col. 36°								
27	Tmp	57	1.900	11:04:49		0	+1800	34 °									
28	Tmp	60	2.712	11:10:40		0	+1800	34 °									
29	Tmp	60	2.824	11:10:56		0	+1800	34 °									
30	Tmp	61	3.417	11:12:11		0	+1800	34 °									
31	Tmp	62	4.775	11:14:48		0	+1800	34 °									
32	Tmp	63	5.302	11:15:52		0	+1800	34 °									
33	Tmp	63	5.786	11:17:08		0	+1800	34 °									
34	Tmp	65	6.369	11:18:18		0	+1800	34 °									
35	Tmp	66	7.500	11:20:47	11:43:10	0	+1800	34 °									
36	Tmp	68	0.418	11:21:41		0	+1800	34 °									
37	Tmp	70	0.970	11:22:49		0	+1800	34 °									
38	Tmp	71	1.612	11:24:06		0	+1800	34 °									
39	Tmp	73	2.943	11:26:19		0	+1800	34 °									
40	Tmp	73	3.269	11:26:51		0	+1800	34 °									
Etapa A Num 185 Pen 0 PCZ 0 Total PP 55888 PG 0																	
41	Tmp	78	0.591	12:22:11		0	+1800	33 °									
42	Tmp	80	1.228	12:23:37		0	+1800	33 °									
43	Tmp	81	2.187	12:25:42		0	+1800	33 °									
44	Tmp	84	2.808	12:27:29		0	+1800	33 °									
45	Tmp	88	4.562	12:30:52		0	+1800	33 °									
46	Tmp	90	4.833	12:31:24		0	+1800	33 °									
47	Tmp	92	5.231	12:32:11		0	+1800	33 °									
48	Tmp	93	5.569	12:32:50		0	+1800	33 °									
49	Tmp	95	5.845	12:33:23		0	+1800	33 °									
50	Tmp	99	2.834	12:43:02		0	+1800	33 °									
51	Tmp	100	3.352	12:43:58		0	+1800	33 °									
52	Tmp	103	0.008	12:46:11		0	+1800	33 °									
53	Tmp	105	0.688	12:47:20		0	+1800	33 °									
54	Tmp	106	1.513	12:49:18		0	+1800	33 °									
55	Tmp	107	1.703	12:49:44		0	+1800	33 °									
56	Tmp	108	2.880	12:51:51		0	+1800	33 °									
57	Tmp	113	4.264	13:01:16		0	+1800	33 °									
58	Tmp	113	4.727	13:02:09		0	+1800	33 °									

Etapa B	Num	185	Pen	0	PCZ	0	Total PP	75600	PG	0				
	Num	185	A	NC	PG	0	B	NC	PG	0	Tot PG	0	Col.	36°



Moto Clube - Sua concessionária autorizada Honda

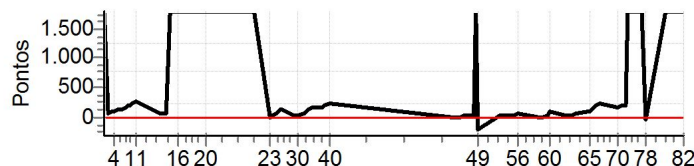
N u m	199	Equipe	199 / Juliano Gomide D_andrade / Juju da Turuna						
		Patrocinador	Eticola Etiquetas E Rótulos						
		Cat / NL / Largada	NOVATO / 92 / 09:28:00	Cidade	Feira de Santana-BA	Crf-230			

PC	Tp	Trc	KmPC	Ideal	Passagem	Pen	Pontos	Col
1	Tmp	2	0.359	09:30:36		0	+1800	30°
2	Tmp	5	1.672	09:32:49	09:33:47	0	+55	16°
3	Tmp	6	2.518	09:34:21	09:35:34	0	+70	15°
4	Tmp	7	0.024	09:35:27	09:37:08	0	+98	16°
5	Tmp	9	0.944	09:37:06	09:39:15	0	+126	14°
6	Tmp	10	1.988	09:39:07	09:41:23	0	+133	14°
7	Tmp	12	2.564	09:40:08	09:42:51	0	+160	12°
8	Tmp	14	3.454	09:41:45	09:44:57	0	+189	13°
9	Tmp	15	3.752	09:42:21	09:45:39	0	+195	12°
10	Tmp	16	4.148	09:43:20	09:47:02	0	+219	12°
11	Tmp	18	4.839	09:44:49	09:49:10	0	+258	11°
12	Tmp	24	3.330	09:55:40	09:56:22	0	+39	11°
13	Tmp	27	0.024	09:59:00	10:00:06	0	+63	10°
14	Tmp	28	0.562	10:00:00		0	+1800	18°
15	Tmp	30	1.351	10:01:26		0	+1800	22°
16	Tmp	32	2.836	10:03:53		0	+1800	24°
17	Tmp	35	0.637	10:10:05		0	+1800	24°
18	Tmp	37	2.567	10:13:56		0	+1800	25°
19	Tmp	38	2.949	10:14:35		0	+1800	26°
20	Tmp	41	3.799	10:16:17		0	+1800	26°
21	Tmp	46	2.827	10:35:47		0	+1800	27°
22	Tmp	50	4.448	10:38:46		0	+1800	27°
23	Tmp	52	3.347	10:45:30	10:45:33	0	+0	27°
24	Tmp	53	4.069	10:46:34	10:46:46	0	+9	26°
25	Tmp	54	0.811	10:48:22	10:49:02	0	+37	23°
26	Tmp	56	1.735	10:50:27	10:52:25	0	+115	23°
27	Tmp	57	1.900	10:50:49	10:52:50	0	+118	23°
28	Tmp	60	2.712	10:56:40	10:56:51	0	+8	23°
29	Tmp	60	2.824	10:56:56	10:57:10	0	+11	22°
30	Tmp	61	3.417	10:58:11	10:58:37	0	+23	21°
31	Tmp	62	4.775	11:00:48	11:01:50	0	+59	21°
32	Tmp	63	5.302	11:01:52	11:03:20	0	+85	21°
33	Tmp	63	5.786	11:03:08	11:05:00	0	+109	21°
34	Tmp	65	6.369	11:04:18	11:06:42	0	+141	21°
35	Tmp	66	7.500	11:06:47	11:09:20	0	+150	21°
36	Tmp	68	0.418	11:07:41	11:10:24	0	+160	20°
37	Tmp	70	0.970	11:08:49	11:11:30	0	+158	20°
38	Tmp	71	1.612	11:10:06	11:13:20	0	+191	19°
39	Tmp	73	2.943	11:12:19	11:15:57	0	+215	19°
40	Tmp	73	3.269	11:12:51	11:16:36	0	+222	18°

PC	Tp	Trc	KmPC	Ideal	Passagem	Pen	Pontos	Col
59	Tmp	116	0.777	12:50:45	12:51:19	0	+31	20°
60	Tmp	117	1.430	12:52:04	12:53:21	0	+74	20°
61	Tmp	121	2.370	12:59:33	12:59:47	0	+11	20°
62	Tmp	124	3.890	13:02:12	13:02:40	0	+25	20°
63	Tmp	125	4.800	13:04:07	13:04:56	0	+46	19°
64	Tmp	129	0.807	13:08:43	13:10:22	0	+96	18°
65	Tmp	130	1.401	13:10:04	13:11:41	0	+94	17°
66	Tmp	130	2.023	13:11:24	13:14:09	0	+162	17°
67	Tmp	130	2.500	13:12:25	13:15:40	0	+192	16°
68	Tmp	132	3.330	13:14:06	13:17:49	0	+220	16°
69	Tmp	138	2.220	13:22:15	13:24:41	0	+143	15°
70	Tmp	138	2.671	13:23:04	13:25:44	0	+157	15°
71	Tmp	138	3.350	13:24:18	13:27:17	0	+176	15°
72	Tmp	139	4.350	13:26:04	13:29:28	0	+201	15°
73	Tmp	139	4.941	13:27:03		0	+1800	17°
74	Tmp	140	5.401	13:27:51		0	+1800	18°
75	Tmp	142	0.458	13:29:53		0	+1800	18°
76	Tmp	144	1.308	13:31:49		0	+1800	22°
77	Tmp	144	2.050	13:33:10		0	+1800	22°
78	Tmp	145	3.114	13:35:02	13:34:46	0	-39	22°
79	Tmp	149	1.271	13:43:54		0	+1800	22°
80	Tmp	152	1.510	13:49:55		0	+1800	22°
81	Tmp	153	2.270	13:51:11		0	+1800	22°
82	Tmp	153	3.034	13:52:28		0	+1800	22°

Etapa B	Num	199	Pen	0	PCZ	5	Total PP	21852	PG	0
---------	-----	-----	-----	---	-----	---	----------	-------	----	---

Num	199	A	18°	PG	3	B	22°	PG	0	Tot PG	3	Col.	24°
-----	-----	---	-----	----	---	---	-----	----	---	--------	---	------	-----

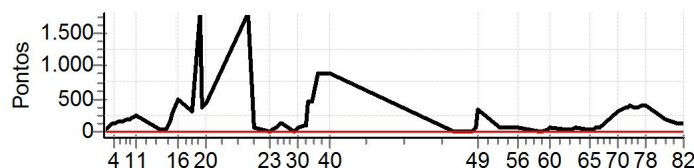


Moto Clube - Sua concessionária autorizada Honda

Etapa A	Num	199	Pen	0	PCZ	1	Total PP	21416	PG	3
41	Tmp	78	0.591	12:08:11	12:08:13	0	+0	11°		
42	Tmp	80	1.228	12:09:37	12:09:38	0	+0	3°		
43	Tmp	81	2.187	12:11:42	12:11:40	0	-0	3°		
44	Tmp	84	2.808	12:13:29	12:13:36	0	+4	2°		
45	Tmp	88	4.562	12:16:52	12:16:57	0	+2	1°		
46	Tmp	90	4.833	12:17:24	12:17:35	0	+8	2°		
47	Tmp	92	5.231	12:18:11		0	+1800	19°		
48	Tmp	93	5.569	12:18:50		0	+1800	21°		
49	Tmp	95	5.845	12:19:23	12:18:06	0	-222	23°		
50	Tmp	99	2.834	12:29:02	12:29:16	0	+11	23°		
51	Tmp	100	3.352	12:29:58	12:30:09	0	+8	22°		
52	Tmp	103	0.008	12:32:11	12:32:28	0	+14	21°		
53	Tmp	105	0.688	12:33:20	12:33:44	0	+21	21°		
54	Tmp	106	1.513	12:35:18	12:35:47	0	+26	21°		
55	Tmp	107	1.703	12:35:44	12:36:19	0	+32	20°		
56	Tmp	108	2.880	12:37:51	12:38:31	0	+37	20°		
57	Tmp	113	4.264	12:47:16	12:47:16	0	+0	20°		
58	Tmp	113	4.727	12:48:09	12:48:09	0	+0	20°		

N u m	201	Equipe	201 / Wellington Y a Andrade Santos / Yuri						
		Patrocinador	Vidroarte, Universo Animal						
		Cat / NL / Largada	NOVATO / 123 / 09:43:30	Cidade	Lauro de Freitas-BA	Crf-230			

PC	Tp	Trc	KmPC	Ideal	Passagem	Pen	Pontos	Col	PC	Tp	Trc	KmPC	Ideal	Passagem	Pen	Pontos	Col
1	Tmp	2	0.359	09:46:06	09:46:37	0	+28	10°	59	Tmp	116	0.777	13:06:15	13:06:44	0	+26	7°
2	Tmp	5	1.672	09:48:19	09:49:18	0	+56	9°	60	Tmp	117	1.430	13:07:34	13:08:40	0	+63	5°
3	Tmp	6	2.518	09:49:51	09:51:43	0	+109	10°	61	Tmp	121	2.370	13:15:03	13:15:23	0	+17	5°
4	Tmp	7	0.024	09:50:57	09:53:05	0	+125	11°	62	Tmp	124	3.890	13:17:42	13:18:18	0	+33	5°
5	Tmp	9	0.944	09:52:36	09:55:16	0	+157	11°	63	Tmp	125	4.800	13:19:37	13:20:29	0	+49	5°
6	Tmp	10	1.988	09:54:37	09:57:13	0	+153	10°	64	Tmp	129	0.807	13:24:13	13:24:54	0	+38	5°
7	Tmp	12	2.564	09:55:38	09:58:32	0	+171	8°	65	Tmp	130	1.401	13:25:34	13:26:02	0	+25	5°
8	Tmp	14	3.454	09:57:15	10:00:21	0	+183	7°	66	Tmp	130	2.023	13:26:54	13:27:28	0	+31	5°
9	Tmp	15	3.752	09:57:51	10:01:01	0	+187	7°	67	Tmp	130	2.500	13:27:55	13:28:51	0	+53	5°
10	Tmp	16	4.148	09:58:50	10:02:24	0	+211	6°	68	Tmp	132	3.330	13:29:36	13:30:52	0	+73	4°
11	Tmp	18	4.839	10:00:19	10:04:19	0	+237	5°	69	Tmp	138	2.220	13:37:45	13:42:59	0	+311	5°
12	Tmp	24	3.330	10:11:10	10:11:45	0	+32	5°	70	Tmp	138	2.671	13:38:34	13:43:49	0	+312	5°
13	Tmp	27	0.024	10:14:30	10:15:09	0	+36	5°	71	Tmp	138	3.350	13:39:48	13:45:19	0	+328	6°
14	Tmp	28	0.562	10:15:30	10:17:58	0	+145	5°	72	Tmp	139	4.350	13:41:34	13:47:40	0	+363	5°
15	Tmp	30	1.351	10:16:56	10:21:45	0	+286	5°	73	Tmp	139	4.941	13:42:33	13:48:47	0	+371	5°
16	Tmp	32	2.836	10:19:23	10:27:20	0	+474	5°	74	Tmp	140	5.401	13:43:21	13:49:46	0	+382	4°
17	Tmp	35	0.637	10:25:35	10:30:40	0	+302	4°	75	Tmp	142	0.458	13:45:23	13:51:31	0	+365	4°
18	Tmp	37	2.567	10:29:26		0	+1800	8°	76	Tmp	144	1.308	13:47:19	13:53:33	0	+371	4°
19	Tmp	38	2.949	10:30:05	10:36:01	0	+353	6°	77	Tmp	144	2.050	13:48:40	13:55:11	0	+388	4°
20	Tmp	41	3.799	10:31:47	10:38:44	0	+414	6°	78	Tmp	145	3.114	13:50:32	13:57:22	0	+407	4°
21	Tmp	46	2.827	10:51:17		0	+1800	8°	79	Tmp	149	1.271	13:59:24	14:02:19	0	+172	4°
22	Tmp	50	4.448	10:54:16	10:55:22	0	+63	8°	80	Tmp	152	1.510	14:05:25	14:07:33	0	+125	4°
23	Tmp	52	3.347	11:01:00	11:01:11	0	+8	8°	81	Tmp	153	2.270	14:06:41	14:08:58	0	+134	4°
24	Tmp	53	4.069	11:02:04	11:02:30	0	+23	8°	82	Tmp	153	3.034	14:07:58	14:10:00	0	+119	4°
25	Tmp	54	0.811	11:03:52	11:04:58	0	+63	8°	Etapa B Num 201 Pen 0 PCZ 2 Total PP 5490 PG 18								
26	Tmp	56	1.735	11:05:57	11:07:52	0	+112	8°	Num 201 A 11° PG 10 B 4° PG 18 Tot PG 28 Col. 5°								
27	Tmp	57	1.900	11:06:19	11:08:13	0	+111	8°									
28	Tmp	60	2.712	11:12:10	11:12:15	0	+2	8°									
29	Tmp	60	2.824	11:12:26	11:13:08	0	+39	8°									
30	Tmp	61	3.417	11:13:41	11:14:53	0	+69	8°									
31	Tmp	62	4.775	11:16:18	11:17:39	0	+78	8°									
32	Tmp	63	5.302	11:17:22	11:18:52	0	+87	8°									
33	Tmp	63	5.786	11:18:38	11:26:07	0	+446	8°									
34	Tmp	65	6.369	11:19:48	11:27:32	0	+461	8°									
35	Tmp	66	7.500	11:22:17	11:36:54	0	+874	8°									
36	Tmp	68	0.418	11:23:11	11:38:06	0	+892	8°									
37	Tmp	70	0.970	11:24:19	11:39:38	0	+900	9°									
38	Tmp	71	1.612	11:25:36	11:41:35	0	+900	11°									
39	Tmp	73	2.943	11:27:49	11:43:50	0	+900	11°									
40	Tmp	73	3.269	11:28:21	11:44:27	0	+900	11°									
Etapa A Num 201 Pen 0 PCZ 0 Total PP 14187 PG 10																	
41	Tmp	78	0.591	12:23:41	12:23:47	0	+3	16°									
42	Tmp	80	1.228	12:25:07	12:25:15	0	+5	11°									
43	Tmp	81	2.187	12:27:12	12:27:11	0	-0	9°									
44	Tmp	84	2.808	12:28:59	12:29:16	0	+14	8°									
45	Tmp	88	4.562	12:32:22	12:32:33	0	+8	4°									
46	Tmp	90	4.833	12:32:54	12:33:18	0	+21	6°									
47	Tmp	92	5.231	12:33:41	12:34:31	0	+47	4°									
48	Tmp	93	5.569	12:34:20	12:35:11	0	+48	5°									
49	Tmp	95	5.845	12:34:53	12:40:22	0	+326	8°									
50	Tmp	99	2.834	12:44:32	12:45:45	0	+70	8°									
51	Tmp	100	3.352	12:45:28	12:46:36	0	+65	9°									
52	Tmp	103	0.008	12:47:41	12:48:36	0	+52	9°									
53	Tmp	105	0.688	12:48:50	12:49:50	0	+57	9°									
54	Tmp	106	1.513	12:50:48	12:51:56	0	+65	9°									
55	Tmp	107	1.703	12:51:14	12:52:32	0	+75	8°									
56	Tmp	108	2.880	12:53:21	12:54:33	0	+69	8°									
57	Tmp	113	4.264	13:02:46	13:02:58	0	+9	7°									
58	Tmp	113	4.727	13:03:39	13:03:42	0	+0	7°									



Moto Clube - Sua concessionária autorizada Honda

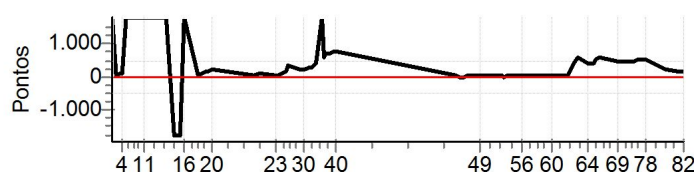
N u m	214	Equipe	214 / Saulo Piai Pereira / Foem					
		Patrocinador	Odontos					
		Cat / NL / Largada	NOVATO / 93 / 09:28:30	Cidade	Vit.conquista	Ec 250		

PC	Tp	Trc	KmPC	Ideal	Passagem	Pen	Pontos	Col
1	Tmp	2	0.359	09:31:06		0	+1800	29°
2	Tmp	5	1.672	09:33:19	09:34:23	0	+61	18°
3	Tmp	6	2.518	09:34:51	09:36:05	0	+71	17°
4	Tmp	7	0.024	09:35:57	09:37:27	0	+87	15°
5	Tmp	9	0.944	09:37:36		0	+1800	26°
6	Tmp	10	1.988	09:39:37		0	+1800	29°
7	Tmp	12	2.564	09:40:38		0	+1800	29°
8	Tmp	14	3.454	09:42:15		0	+1800	29°
9	Tmp	15	3.752	09:42:51		0	+1800	29°
10	Tmp	16	4.148	09:43:50		0	+1800	30°
11	Tmp	18	4.839	09:45:19		0	+1800	30°
12	Tmp	24	3.330	09:56:10		0	+1800	30°
13	Tmp	27	0.024	09:59:30	09:39:07	0	-1800	30°
14	Tmp	28	0.562	10:00:30	09:41:12	0	-1800	30°
15	Tmp	30	1.351	10:01:56	09:44:04	0	-1800	30°
16	Tmp	32	2.836	10:04:23		0	+1800	30°
17	Tmp	35	0.637	10:10:35	10:10:52	0	+14	30°
18	Tmp	37	2.567	10:14:26	10:16:49	0	+140	30°
19	Tmp	38	2.949	10:15:05	10:17:16	0	+128	30°
20	Tmp	41	3.799	10:16:47	10:20:15	0	+205	29°
21	Tmp	46	2.827	10:36:17	10:36:22	0	+2	29°
22	Tmp	50	4.448	10:39:16	10:40:28	0	+69	29°
23	Tmp	52	3.347	10:46:00	10:46:08	0	+5	29°
24	Tmp	53	4.069	10:47:04	10:47:11	0	+4	29°
25	Tmp	54	0.811	10:48:52	10:50:22	0	+87	29°
26	Tmp	56	1.735	10:50:57	10:54:03	0	+183	29°
27	Tmp	57	1.900	10:51:19	10:57:17	0	+355	28°
28	Tmp	60	2.712	10:57:10	11:00:45	0	+212	25°
29	Tmp	60	2.824	10:57:26	11:01:02	0	+213	25°
30	Tmp	61	3.417	10:58:41	11:02:42	0	+238	25°
31	Tmp	62	4.775	11:01:18	11:06:05	0	+284	25°
32	Tmp	63	5.302	11:02:22	11:07:21	0	+296	24°
33	Tmp	63	5.786	11:03:38	11:08:53	0	+312	24°
34	Tmp	65	6.369	11:04:48	11:11:17	0	+386	24°
35	Tmp	66	7.500	11:07:17		0	+1800	24°
36	Tmp	68	0.418	11:08:11	11:17:34	0	+560	24°
37	Tmp	70	0.970	11:09:19	11:20:55	0	+693	23°
38	Tmp	71	1.612	11:10:36	11:22:46	0	+727	23°
39	Tmp	73	2.943	11:12:49	11:25:09	0	+737	23°
40	Tmp	73	3.269	11:13:21	11:25:52	0	+748	23°

PC	Tp	Trc	KmPC	Ideal	Passagem	Pen	Pontos	Col
59	Tmp	116	0.777	12:51:15	12:51:34	0	+16	2°
60	Tmp	117	1.430	12:52:34	12:53:27	0	+50	2°
61	Tmp	121	2.370	13:00:03	13:00:18	0	+12	2°
62	Tmp	124	3.890	13:02:42	13:09:14	0	+389	2°
63	Tmp	125	4.800	13:04:37	13:14:05	0	+565	7°
64	Tmp	129	0.807	13:09:13	13:15:58	0	+402	7°
65	Tmp	130	1.401	13:10:34	13:17:11	0	+394	7°
66	Tmp	130	2.023	13:11:54	13:18:51	0	+414	7°
67	Tmp	130	2.500	13:12:55	13:21:24	0	+506	9°
68	Tmp	132	3.330	13:14:36	13:24:10	0	+571	12°
69	Tmp	138	2.220	13:22:45	13:30:25	0	+457	12°
70	Tmp	138	2.671	13:23:34	13:31:11	0	+454	14°
71	Tmp	138	3.350	13:24:48	13:32:39	0	+468	14°
72	Tmp	139	4.350	13:26:34	13:34:21	0	+464	14°
73	Tmp	139	4.941	13:27:33	13:35:20	0	+464	13°
74	Tmp	140	5.401	13:28:21	13:36:31	0	+487	11°
75	Tmp	142	0.458	13:30:23	13:38:28	0	+482	10°
76	Tmp	144	1.308	13:32:19	13:40:38	0	+496	10°
77	Tmp	144	2.050	13:33:40	13:42:10	0	+507	10°
78	Tmp	145	3.114	13:35:32	13:44:18	0	+523	10°
79	Tmp	149	1.271	13:44:24	13:47:39	0	+192	11°
80	Tmp	152	1.510	13:50:25	13:52:49	0	+141	10°
81	Tmp	153	2.270	13:51:41	13:54:19	0	+155	10°
82	Tmp	153	3.034	13:52:58	13:55:16	0	+135	10°

Etapa B	Num 214	Pen 0	PCZ 3	Total PP 9027	PG 11
----------------	----------------	--------------	--------------	----------------------	--------------

Num 214	A 23°	PG 0	B 10°	PG 11	Tot PG 11	Col. 20°
----------------	--------------	-------------	--------------	--------------	------------------	-----------------



Moto Clube - Sua concessionária autorizada Honda

Etapa A	Num	214	Pen	0	PCZ	0	Total PP	32017	PG	0
41	Tmp	78	0.591	12:08:41	12:08:47	0	+3	17°		
42	Tmp	80	1.228	12:10:07	12:10:09	0	+0	5°		
43	Tmp	81	2.187	12:12:12	12:12:13	0	+0	4°		
44	Tmp	84	2.808	12:13:59	12:14:24	0	+22	10°		
45	Tmp	88	4.562	12:17:22	12:17:29	0	+4	3°		
46	Tmp	90	4.833	12:17:54	12:18:09	0	+12	3°		
47	Tmp	92	5.231	12:18:41	12:19:15	0	+31	2°		
48	Tmp	93	5.569	12:19:20	12:19:58	0	+35	2°		
49	Tmp	95	5.845	12:19:53	12:20:36	0	+40	2°		
50	Tmp	99	2.834	12:29:32	12:29:40	0	+5	2°		
51	Tmp	100	3.352	12:30:28	12:30:27	0	-0	2°		
52	Tmp	103	0.008	12:32:41	12:33:02	0	+18	2°		
53	Tmp	105	0.688	12:33:50	12:34:16	0	+23	2°		
54	Tmp	106	1.513	12:35:48	12:36:20	0	+29	2°		
55	Tmp	107	1.703	12:36:14	12:36:52	0	+35	2°		
56	Tmp	108	2.880	12:38:21	12:38:44	0	+20	2°		
57	Tmp	113	4.264	12:47:46	12:47:51	0	+2	2°		
58	Tmp	113	4.727	12:48:39	12:48:46	0	+4	2°		

N u m	221	Equipe	221 / Jadson Rangel / Baco						
		Patrocinador	Princesa Off Road_cerqueira Madereira						
		Cat / NL / Largada	NOVATO / 117 / 09:40:30	Cidade	Feira de Santana-BA	Crf-230			

PC	Tp	Trc	KmPC	Ideal	Passagem	Pen	Pontos	Col	PC	Tp	Trc	KmPC	Ideal	Passagem	Pen	Pontos	Col					
1	Tmp	2	0.359	09:43:06		0	+1800	18 °	59	Tmp	116	0.777	13:03:15	13:05:05	0	+107	23 °					
2	Tmp	5	1.672	09:45:19	10:00:26	0	+900	31 °	60	Tmp	117	1.430	13:04:34	13:07:11	0	+154	23 °					
3	Tmp	6	2.518	09:46:51	10:02:16	0	+900	31 °	61	Tmp	121	2.370	13:12:03	13:11:59	0	-3	23 °					
4	Tmp	7	0.024	09:47:57	10:03:38	0	+900	31 °	62	Tmp	124	3.890	13:14:42	13:31:03	0	+900	26 °					
5	Tmp	9	0.944	09:49:36		0	+1800	31 °	63	Tmp	125	4.800	13:16:37	13:34:23	0	+900	27 °					
6	Tmp	10	1.988	09:51:37		0	+1800	31 °	64	Tmp	129	0.807	13:21:13	13:15:33	0	-1800	29 °					
7	Tmp	12	2.564	09:52:38		0	+1800	31 °	65	Tmp	130	1.401	13:22:34	13:17:00	0	-1800	29 °					
8	Tmp	14	3.454	09:54:15	09:49:59	0	-759	31 °	66	Tmp	130	2.023	13:23:54	13:19:13	0	-834	29 °					
9	Tmp	15	3.752	09:54:51	09:50:51	0	-711	31 °	67	Tmp	130	2.500	13:24:55	13:21:40	0	-576	29 °					
10	Tmp	16	4.148	09:55:50	09:52:30	0	-591	29 °	68	Tmp	132	3.330	13:26:36	13:24:18	0	-405	29 °					
11	Tmp	18	4.839	09:57:19	09:55:07	0	-387	29 °	69	Tmp	138	2.220	13:34:45		0	+1800	29 °					
12	Tmp	24	3.330	10:08:10		0	+1800	29 °	70	Tmp	138	2.671	13:35:34		0	+1800	29 °					
13	Tmp	27	0.024	10:11:30	10:04:42	0	-1800	29 °	71	Tmp	138	3.350	13:36:48		0	+1800	29 °					
14	Tmp	28	0.562	10:12:30	10:08:40	0	-681	29 °	72	Tmp	139	4.350	13:38:34		0	+1800	29 °					
15	Tmp	30	1.351	10:13:56	10:13:46	0	-21	29 °	73	Tmp	139	4.941	13:39:33		0	+1800	29 °					
16	Tmp	32	2.836	10:16:23	10:20:24	0	+238	28 °	74	Tmp	140	5.401	13:40:21		0	+1800	29 °					
17	Tmp	35	0.637	10:22:35	10:23:39	0	+61	28 °	75	Tmp	142	0.458	13:42:23		0	+1800	29 °					
18	Tmp	37	2.567	10:26:26	10:29:54	0	+205	28 °	76	Tmp	144	1.308	13:44:19		0	+1800	29 °					
19	Tmp	38	2.949	10:27:05	10:30:32	0	+204	28 °	77	Tmp	144	2.050	13:45:40		0	+1800	29 °					
20	Tmp	41	3.799	10:28:47	10:34:11	0	+321	28 °	78	Tmp	145	3.114	13:47:32		0	+1800	30 °					
21	Tmp	46	2.827	10:48:17	10:48:09	0	-15	26 °	79	Tmp	149	1.271	13:56:24		0	+1800	30 °					
22	Tmp	50	4.448	10:51:16	10:52:46	0	+87	26 °	80	Tmp	152	1.510	14:02:25		0	+1800	30 °					
23	Tmp	52	3.347	10:58:00	10:57:15	0	-126	25 °	81	Tmp	153	2.270	14:03:41		0	+1800	30 °					
24	Tmp	53	4.069	10:59:04	10:59:23	0	+16	22 °	82	Tmp	153	3.034	14:04:58		0	+1800	30 °					
25	Tmp	54	0.811	11:00:52	11:02:08	0	+73	22 °	Etapa B													
26	Tmp	56	1.735	11:02:57	11:05:37	0	+157	22 °	Num	221	A	22°	PG	0	B	30°	PG	0	Tot PG	0	Col.	28°
27	Tmp	57	1.900	11:03:19	11:06:13	0	+171	21 °														
28	Tmp	60	2.712	11:09:10	11:08:34	0	-99	21 °	Moto Clube - Sua concessionária autorizada Honda													
29	Tmp	60	2.824	11:09:26	11:08:45	0	-114	21 °														
30	Tmp	61	3.417	11:10:41		0	+1800	22 °														
31	Tmp	62	4.775	11:13:18	11:09:32	0	-669	22 °														
32	Tmp	63	5.302	11:14:22		0	+1800	22 °														
33	Tmp	63	5.786	11:15:38		0	+1800	23 °														
34	Tmp	65	6.369	11:16:48	11:10:55	0	-1800	23 °														
35	Tmp	66	7.500	11:19:17		0	+1800	23 °														
36	Tmp	68	0.418	11:20:11	11:17:42	0	-438	23 °														
37	Tmp	70	0.970	11:21:19	11:18:45	0	-453	22 °														
38	Tmp	71	1.612	11:22:36	11:20:27	0	-378	22 °														
39	Tmp	73	2.943	11:24:49	11:22:49	0	-351	22 °														
40	Tmp	73	3.269	11:25:21	11:23:23	0	-345	22 °														

Etapa A	Num	221	Pen	0	PCZ	0	Total PP	30171	PG	0
41	Tmp	78	0.591	12:20:41	12:20:46	0	+2	14 °		
42	Tmp	80	1.228	12:22:07	12:22:19	0	+9	13 °		
43	Tmp	81	2.187	12:24:12	12:24:05	0	-12	16 °		
44	Tmp	84	2.808	12:25:59	12:25:54	0	-6	11 °		
45	Tmp	88	4.562	12:29:22	12:27:25	0	-342	26 °		
46	Tmp	90	4.833	12:29:54		0	+1800	30 °		
47	Tmp	92	5.231	12:30:41		0	+1800	31 °		
48	Tmp	93	5.569	12:31:20	12:30:08	0	-207	29 °		
49	Tmp	95	5.845	12:31:53	12:31:01	0	-147	29 °		
50	Tmp	99	2.834	12:41:32	12:42:20	0	+45	29 °		
51	Tmp	100	3.352	12:42:28	12:43:13	0	+42	28 °		
52	Tmp	103	0.008	12:44:41	12:46:14	0	+90	28 °		
53	Tmp	105	0.688	12:45:50	12:47:31	0	+98	28 °		
54	Tmp	106	1.513	12:47:48	12:49:49	0	+118	27 °		
55	Tmp	107	1.703	12:48:14	12:50:22	0	+125	24 °		
56	Tmp	108	2.880	12:50:21	12:52:29	0	+125	24 °		
57	Tmp	113	4.264	12:59:46	13:00:44	0	+55	23 °		
58	Tmp	113	4.727	13:00:39	13:01:40	0	+58	23 °		

N u m	224	Equipe	224 / Joao Batista Carneiro Junior / Karotinho						
		Patrocinador	Trilha Moto Peças						
		Cat / NL / Largada	NOVATO / 119 / 09:41:30	Cidade	Jacobina-BA	Yamaha			

PC	Tp	Trc	KmPC	Ideal	Passagem	Pen	Pontos	Col	PC	Tp	Trc	KmPC	Ideal	Passagem	Pen	Pontos	Col					
1	Tmp	2	0.359	09:44:06	09:44:19	0	+10	8°	59	Tmp	116	0.777	13:04:15	13:05:17	0	+59	21°					
2	Tmp	5	1.672	09:46:19	09:47:11	0	+49	8°	60	Tmp	117	1.430	13:05:34	13:07:41	0	+124	21°					
3	Tmp	6	2.518	09:47:51	09:49:03	0	+69	8°	61	Tmp	121	2.370	13:13:03	13:14:19	0	+73	21°					
4	Tmp	7	0.024	09:48:57	09:50:35	0	+95	9°	62	Tmp	124	3.890	13:15:42	13:18:17	0	+152	21°					
5	Tmp	9	0.944	09:50:36	09:52:42	0	+123	8°	63	Tmp	125	4.800	13:17:37	13:21:27	0	+227	21°					
6	Tmp	10	1.988	09:52:37	09:55:03	0	+143	8°	64	Tmp	129	0.807	13:22:13	13:34:28	0	+732	22°					
7	Tmp	12	2.564	09:53:38	09:56:33	0	+172	6°	65	Tmp	130	1.401	13:23:34	13:36:11	0	+754	25°					
8	Tmp	14	3.454	09:55:15	09:58:44	0	+206	5°	66	Tmp	130	2.023	13:24:54	13:38:06	0	+789	24°					
9	Tmp	15	3.752	09:55:51	09:59:39	0	+225	5°	67	Tmp	130	2.500	13:25:55	13:39:42	0	+824	24°					
10	Tmp	16	4.148	09:56:50	10:01:27	0	+274	5°	68	Tmp	132	3.330	13:27:36	13:42:44	0	+900	25°					
11	Tmp	18	4.839	09:58:19	10:04:00	0	+338	6°	69	Tmp	138	2.220	13:35:45	13:54:22	0	+900	25°					
12	Tmp	24	3.330	10:09:10	10:10:12	0	+59	6°	70	Tmp	138	2.671	13:36:34	13:55:15	0	+900	25°					
13	Tmp	27	0.024	10:12:30	10:14:14	0	+101	7°	71	Tmp	138	3.350	13:37:48	13:56:43	0	+900	23°					
14	Tmp	28	0.562	10:13:30	10:19:10	0	+337	7°	72	Tmp	139	4.350	13:39:34	13:58:36	0	+900	23°					
15	Tmp	30	1.351	10:14:56	10:24:47	0	+588	7°	73	Tmp	139	4.941	13:40:33		0	+1800	23°					
16	Tmp	32	2.836	10:17:23	10:28:44	0	+678	7°	74	Tmp	140	5.401	13:41:21		0	+1800	23°					
17	Tmp	35	0.637	10:23:35	10:32:22	0	+524	7°	75	Tmp	142	0.458	13:43:23	14:04:37	0	+1800	23°					
18	Tmp	37	2.567	10:27:26	10:38:19	0	+650	7°	76	Tmp	144	1.308	13:45:19	14:06:30	0	+1800	23°					
19	Tmp	38	2.949	10:28:05	10:39:07	0	+659	8°	77	Tmp	144	2.050	13:46:40	14:08:01	0	+1800	24°					
20	Tmp	41	3.799	10:29:47	10:41:51	0	+721	8°	78	Tmp	145	3.114	13:48:32	14:10:06	0	+1800	24°					
21	Tmp	46	2.827	10:49:17	10:50:21	0	+61	7°	79	Tmp	149	1.271	13:57:24	14:14:41	0	+900	25°					
22	Tmp	50	4.448	10:52:16	10:54:19	0	+120	7°	80	Tmp	152	1.510	14:03:25	14:20:32	0	+900	25°					
23	Tmp	52	3.347	10:59:00	10:59:01	0	+0	7°	81	Tmp	153	2.270	14:04:41	14:22:09	0	+900	25°					
24	Tmp	53	4.069	11:00:04	11:00:16	0	+9	7°	82	Tmp	153	3.034	14:05:58	14:23:28	0	+900	25°					
25	Tmp	54	0.811	11:01:52	11:02:36	0	+41	7°	Etapa B													
26	Tmp	56	1.735	11:03:57	11:05:59	0	+119	7°	Num	224	A	6°	PG	15	B	25°	PG	0	Tot PG	15	Col.	12°
27	Tmp	57	1.900	11:04:19	11:06:22	0	+120	7°														
28	Tmp	60	2.712	11:10:10	11:10:18	0	+5	7°	Moto Clube - Sua concessionária autorizada Honda													
29	Tmp	60	2.824	11:10:26	11:11:04	0	+35	7°														
30	Tmp	61	3.417	11:11:41	11:13:03	0	+79	7°														
31	Tmp	62	4.775	11:14:18	11:17:03	0	+162	7°														
32	Tmp	63	5.302	11:15:22	11:18:32	0	+187	7°														
33	Tmp	63	5.786	11:16:38	11:20:23	0	+222	7°														
34	Tmp	65	6.369	11:17:48	11:22:10	0	+259	7°														
35	Tmp	66	7.500	11:20:17	11:25:20	0	+300	7°														
36	Tmp	68	0.418	11:21:11	11:26:51	0	+337	7°														
37	Tmp	70	0.970	11:22:19	11:28:08	0	+346	6°														
38	Tmp	71	1.612	11:23:36	11:30:57	0	+438	6°														
39	Tmp	73	2.943	11:25:49	11:33:43	0	+471	6°														
40	Tmp	73	3.269	11:26:21	11:34:22	0	+478	6°														

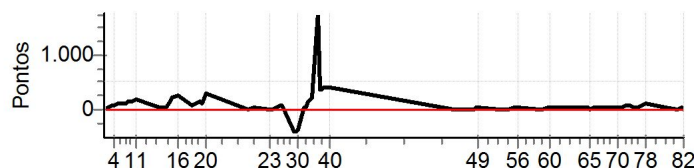
Etapa A	Num	224	Pen	0	PCZ	1	Total PP	9810	PG	15
41	Tmp	78	0.591	12:21:41	12:21:52	0	+8	22°		
42	Tmp	80	1.228	12:23:07	12:23:25	0	+15	18°		
43	Tmp	81	2.187	12:25:12	12:25:22	0	+7	18°		
44	Tmp	84	2.808	12:26:59	12:27:08	0	+6	15°		
45	Tmp	88	4.562	12:30:22	12:30:35	0	+10	10°		
46	Tmp	90	4.833	12:30:54	12:31:22	0	+25	10°		
47	Tmp	92	5.231	12:31:41		0	+1800	21°		
48	Tmp	93	5.569	12:32:20		0	+1800	23°		
49	Tmp	95	5.845	12:32:53	12:32:00	0	-150	22°		
50	Tmp	99	2.834	12:42:32	12:42:48	0	+13	22°		
51	Tmp	100	3.352	12:43:28	12:43:46	0	+15	21°		
52	Tmp	103	0.008	12:45:41	12:46:11	0	+27	22°		
53	Tmp	105	0.688	12:46:50	12:47:30	0	+37	22°		
54	Tmp	106	1.513	12:48:48	12:49:46	0	+55	22°		
55	Tmp	107	1.703	12:49:14	12:50:20	0	+63	21°		
56	Tmp	108	2.880	12:51:21	12:52:25	0	+61	21°		
57	Tmp	113	4.264	13:00:46	13:01:06	0	+17	21°		
58	Tmp	113	4.727	13:01:39	13:01:58	0	+16	21°		

N u m	229	Equipe	229 / Geraldo Matos Neto / Gera						
		Patrocinador							
		Cat / NL / Largada	NOVATO / 99 / 09:31:30	Cidade	Salvador	Crf-230			

PC	Tp	Trc	KmPC	Ideal	Passagem	Pen	Pontos	Col	PC	Tp	Trc	KmPC	Ideal	Passagem	Pen	Pontos	Col					
1	Tmp	2	0.359	09:34:06	09:34:02	0	-3	6°	59	Tmp	116	0.777	12:54:15	12:54:33	0	+15	1°					
2	Tmp	5	1.672	09:36:19	09:37:00	0	+38	6°	60	Tmp	117	1.430	12:55:34	12:56:16	0	+39	1°					
3	Tmp	6	2.518	09:37:51	09:38:43	0	+49	5°	61	Tmp	121	2.370	13:03:03	13:03:14	0	+8	1°					
4	Tmp	7	0.024	09:38:57	09:39:57	0	+57	4°	62	Tmp	124	3.890	13:05:42	13:05:59	0	+14	1°					
5	Tmp	9	0.944	09:40:36	09:42:07	0	+88	3°	63	Tmp	125	4.800	13:07:37	13:08:06	0	+26	1°					
6	Tmp	10	1.988	09:42:37	09:44:15	0	+95	4°	64	Tmp	129	0.807	13:12:13	13:12:25	0	+9	1°					
7	Tmp	12	2.564	09:43:38	09:45:31	0	+110	4°	65	Tmp	130	1.401	13:13:34	13:13:42	0	+5	1°					
8	Tmp	14	3.454	09:45:15	09:47:23	0	+125	4°	66	Tmp	130	2.023	13:14:54	13:15:06	0	+9	1°					
9	Tmp	15	3.752	09:45:51	09:48:05	0	+131	4°	67	Tmp	130	2.500	13:15:55	13:16:24	0	+26	1°					
10	Tmp	16	4.148	09:46:50	09:49:31	0	+158	4°	68	Tmp	132	3.330	13:17:36	13:18:19	0	+40	1°					
11	Tmp	18	4.839	09:48:19	09:51:25	0	+183	4°	69	Tmp	138	2.220	13:25:45	13:26:10	0	+22	1°					
12	Tmp	24	3.330	09:59:10	09:59:29	0	+16	4°	70	Tmp	138	2.671	13:26:34	13:26:59	0	+22	1°					
13	Tmp	27	0.024	10:02:30	10:03:03	0	+30	3°	71	Tmp	138	3.350	13:27:48	13:28:32	0	+41	1°					
14	Tmp	28	0.562	10:03:30	10:06:11	0	+158	3°	72	Tmp	139	4.350	13:29:34	13:30:23	0	+46	1°					
15	Tmp	30	1.351	10:04:56	10:08:17	0	+198	3°	73	Tmp	139	4.941	13:30:33	13:31:30	0	+54	1°					
16	Tmp	32	2.836	10:07:23	10:11:41	0	+255	3°	74	Tmp	140	5.401	13:31:21	13:32:21	0	+57	1°					
17	Tmp	35	0.637	10:13:35	10:14:29	0	+51	3°	75	Tmp	142	0.458	13:33:23	13:34:08	0	+42	1°					
18	Tmp	37	2.567	10:17:26	10:19:37	0	+128	3°	76	Tmp	144	1.308	13:35:19	13:36:03	0	+41	1°					
19	Tmp	38	2.949	10:18:05	10:20:08	0	+120	3°	77	Tmp	144	2.050	13:36:40	13:37:42	0	+59	1°					
20	Tmp	41	3.799	10:19:47	10:24:29	0	+279	3°	78	Tmp	145	3.114	13:38:32	13:40:02	0	+87	1°					
21	Tmp	46	2.827	10:39:17	10:39:15	0	-0	3°	79	Tmp	149	1.271	13:47:24	13:47:38	0	+11	1°					
22	Tmp	50	4.448	10:42:16	10:42:44	0	+25	3°	80	Tmp	152	1.510	13:53:25	13:53:32	0	+4	1°					
23	Tmp	52	3.347	10:49:00	10:49:03	0	+0	3°	81	Tmp	153	2.270	13:54:41	13:54:56	0	+12	1°					
24	Tmp	53	4.069	10:50:04	10:50:11	0	+4	3°	82	Tmp	153	3.034	13:55:58	13:55:56	0	-0	1°					
25	Tmp	54	0.811	10:51:52	10:52:21	0	+26	3°	Etapa B													
26	Tmp	56	1.735	10:53:57	10:55:09	0	+69	3°	Num	229	A	3°	PG	20	B	1°	PG	25	Tot PG	45	Col.	2°
27	Tmp	57	1.900	10:54:19	10:55:31	0	+69	3°														
28	Tmp	60	2.712	11:00:10	10:57:45	0	-426	3°														
29	Tmp	60	2.824	11:00:26	10:58:03	0	-420	3°														
30	Tmp	61	3.417	11:01:41	10:59:32	0	-378	3°														
31	Tmp	62	4.775	11:04:18	11:04:53	0	+32	3°														
32	Tmp	63	5.302	11:05:22	11:06:06	0	+41	3°														
33	Tmp	63	5.786	11:06:38	11:09:06	0	+145	3°														
34	Tmp	65	6.369	11:07:48	11:11:12	0	+201	3°														
35	Tmp	66	7.500	11:10:17		0	+1800	3°														
36	Tmp	68	0.418	11:11:11	11:17:37	0	+383	3°														
37	Tmp	70	0.970	11:12:19	11:18:43	0	+381	3°														
38	Tmp	71	1.612	11:13:36	11:20:21	0	+402	3°														
39	Tmp	73	2.943	11:15:49	11:22:34	0	+402	3°														
40	Tmp	73	3.269	11:16:21	11:23:08	0	+404	3°														

Etapa B	Num	229	Pen	0	PCZ	7	Total PP	849	PG	25
----------------	-----	-----	-----	---	-----	---	----------	-----	----	----

Num	229	A	3°	PG	20	B	1°	PG	25	Tot PG	45	Col.	2°
-----	-----	---	----	----	----	---	----	----	----	--------	----	------	----



Moto Clube - Sua concessionária autorizada Honda

Etapa A	Num	229	Pen	0	PCZ	2	Total PP	7880	PG	20
41	Tmp	78	0.591	12:11:41	12:11:45	0	+1	13°		
42	Tmp	80	1.228	12:13:07	12:13:10	0	+0	4°		
43	Tmp	81	2.187	12:15:12	12:15:07	0	-6	8°		
44	Tmp	84	2.808	12:16:59	12:16:59	0	+0	3°		
45	Tmp	88	4.562	12:20:22	12:20:23	0	+0	2°		
46	Tmp	90	4.833	12:20:54	12:21:00	0	+3	1°		
47	Tmp	92	5.231	12:21:41	12:22:14	0	+30	1°		
48	Tmp	93	5.569	12:22:20	12:22:52	0	+29	1°		
49	Tmp	95	5.845	12:22:53	12:23:35	0	+39	1°		
50	Tmp	99	2.834	12:32:32	12:32:36	0	+1	1°		
51	Tmp	100	3.352	12:33:28	12:33:27	0	-0	1°		
52	Tmp	103	0.008	12:35:41	12:35:45	0	+1	1°		
53	Tmp	105	0.688	12:36:50	12:36:59	0	+6	1°		
54	Tmp	106	1.513	12:38:48	12:39:06	0	+15	1°		
55	Tmp	107	1.703	12:39:14	12:39:36	0	+19	1°		
56	Tmp	108	2.880	12:41:21	12:41:34	0	+10	1°		
57	Tmp	113	4.264	12:50:46	12:50:47	0	+0	1°		
58	Tmp	113	4.727	12:51:39	12:51:42	0	+0	1°		

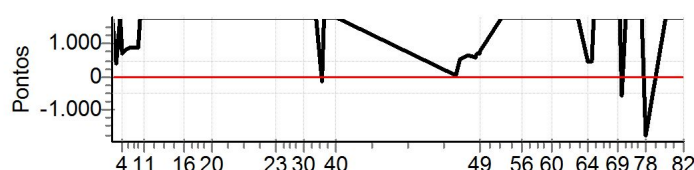
N um m	230	Equipe	230 / Alexandre Teixeira de Freitas / Xandão						
		Patrocinador	Feira Signs						
		Cat / NL / Largada	NOVATO / 122 / 09:43:00	Cidade	Feira de Santana-BA	Crf-230			

PC	Tp	Trc	KmPC	Ideal	Passagem	Pen	Pontos	Col
1	Tmp	2	0.359	09:45:36		0	+1800	34 °
2	Tmp	5	1.672	09:47:49	09:54:26	0	+394	35 °
3	Tmp	6	2.518	09:49:21	10:42:39	0	+1800	36 °
4	Tmp	7	0.024	09:50:27	10:02:04	0	+694	36 °
5	Tmp	9	0.944	09:52:06	10:05:37	0	+808	36 °
6	Tmp	10	1.988	09:54:07	10:08:57	0	+887	36 °
7	Tmp	12	2.564	09:55:08	10:11:26	0	+900	36 °
8	Tmp	14	3.454	09:56:45	10:15:14	0	+900	36 °
9	Tmp	15	3.752	09:57:21	10:16:21	0	+900	36 °
10	Tmp	16	4.148	09:58:20	10:18:43	0	+1800	36 °
11	Tmp	18	4.839	09:59:49		0	+1800	36 °
12	Tmp	24	3.330	10:10:40	10:40:21	0	+1800	36 °
13	Tmp	27	0.024	10:14:00	11:05:58	0	+1800	36 °
14	Tmp	28	0.562	10:15:00		0	+1800	36 °
15	Tmp	30	1.351	10:16:26		0	+1800	36 °
16	Tmp	32	2.836	10:18:53		0	+1800	36 °
17	Tmp	35	0.637	10:25:05		0	+1800	36 °
18	Tmp	37	2.567	10:28:56		0	+1800	36 °
19	Tmp	38	2.949	10:29:35		0	+1800	36 °
20	Tmp	41	3.799	10:31:17		0	+1800	36 °
21	Tmp	46	2.827	10:50:47		0	+1800	36 °
22	Tmp	50	4.448	10:53:46		0	+1800	36 °
23	Tmp	52	3.347	11:00:30		0	+1800	36 °
24	Tmp	53	4.069	11:01:34		0	+1800	36 °
25	Tmp	54	0.811	11:03:22		0	+1800	36 °
26	Tmp	56	1.735	11:05:27		0	+1800	36 °
27	Tmp	57	1.900	11:05:49		0	+1800	36 °
28	Tmp	60	2.712	11:11:40		0	+1800	36 °
29	Tmp	60	2.824	11:11:56		0	+1800	36 °
30	Tmp	61	3.417	11:13:11		0	+1800	36 °
31	Tmp	62	4.775	11:15:48		0	+1800	36 °
32	Tmp	63	5.302	11:16:52		0	+1800	36 °
33	Tmp	63	5.786	11:18:08		0	+1800	36 °
34	Tmp	65	6.369	11:19:18		0	+1800	36 °
35	Tmp	66	7.500	11:21:47	11:20:51	0	-159	36 °
36	Tmp	68	0.418	11:22:41		0	+1800	36 °
37	Tmp	70	0.970	11:23:49		0	+1800	36 °
38	Tmp	71	1.612	11:25:06		0	+1800	36 °
39	Tmp	73	2.943	11:27:19		0	+1800	36 °
40	Tmp	73	3.269	11:27:51		0	+1800	36 °

PC	Tp	Trc	KmPC	Ideal	Passagem	Pen	Pontos	Col
59	Tmp	116	0.777	13:05:45		0	+1800	32 °
60	Tmp	117	1.430	13:07:04		0	+1800	32 °
61	Tmp	121	2.370	13:14:33		0	+1800	32 °
62	Tmp	124	3.890	13:17:12		0	+1800	32 °
63	Tmp	125	4.800	13:19:07		0	+1800	32 °
64	Tmp	129	0.807	13:23:43	13:31:30	0	+464	32 °
65	Tmp	130	1.401	13:25:04	13:32:52	0	+465	32 °
66	Tmp	130	2.023	13:26:24		0	+1800	32 °
67	Tmp	130	2.500	13:27:25		0	+1800	32 °
68	Tmp	132	3.330	13:29:06		0	+1800	32 °
69	Tmp	138	2.220	13:37:15		0	+1800	32 °
70	Tmp	138	2.671	13:38:04		0	+1800	32 °
71	Tmp	138	3.350	13:39:18	13:35:53	0	-606	32 °
72	Tmp	139	4.350	13:41:04		0	+1800	32 °
73	Tmp	139	4.941	13:42:03		0	+1800	32 °
74	Tmp	140	5.401	13:42:51		0	+1800	32 °
75	Tmp	142	0.458	13:44:53		0	+1800	32 °
76	Tmp	144	1.308	13:46:49		0	+1800	32 °
77	Tmp	144	2.050	13:48:10		0	+1800	32 °
78	Tmp	145	3.114	13:50:02	13:36:32	0	-1800	32 °
79	Tmp	149	1.271	13:58:54		0	+1800	32 °
80	Tmp	152	1.510	14:04:55		0	+1800	32 °
81	Tmp	153	2.270	14:06:11		0	+1800	32 °
82	Tmp	153	3.034	14:07:28		0	+1800	32 °

Etapas	B	Num	230	Pen	0	PCZ	0	Total PP	60611	PG	0
---------------	----------	------------	------------	------------	----------	------------	----------	-----------------	--------------	-----------	----------

Num	230	A	NC	PG	0	B	NC	PG	0	Tot PG	0	Col.	34°
------------	------------	----------	-----------	-----------	----------	----------	-----------	-----------	----------	---------------	----------	-------------	------------



Moto Clube - Sua concessionária autorizada Honda

Etapas		A	Num	230	Pen	0	PCZ	0	Total PP	63242	PG	0
41	Tmp	78	0.591	12:23:11	12:23:28	0	+14	32 °				
42	Tmp	80	1.228	12:24:37	12:33:19	0	+519	32 °				
43	Tmp	81	2.187	12:26:42	12:36:10	0	+565	32 °				
44	Tmp	84	2.808	12:28:29	12:38:51	0	+619	32 °				
45	Tmp	88	4.562	12:31:52	12:41:56	0	+601	32 °				
46	Tmp	90	4.833	12:32:24	12:42:58	0	+631	32 °				
47	Tmp	92	5.231	12:33:11	12:44:31	0	+677	32 °				
48	Tmp	93	5.569	12:33:50	12:45:32	0	+699	32 °				
49	Tmp	95	5.845	12:34:23	12:46:57	0	+751	32 °				
50	Tmp	99	2.834	12:44:02	13:09:29	0	+1800	32 °				
51	Tmp	100	3.352	12:44:58	13:10:37	0	+1800	32 °				
52	Tmp	103	0.008	12:47:11	13:14:28	0	+1800	32 °				
53	Tmp	105	0.688	12:48:20	13:16:03	0	+1800	32 °				
54	Tmp	106	1.513	12:50:18	13:19:08	0	+1800	32 °				
55	Tmp	107	1.703	12:50:44	13:19:49	0	+1800	32 °				
56	Tmp	108	2.880	12:52:51	13:22:27	0	+1800	32 °				
57	Tmp	113	4.264	13:02:16		0	+1800	32 °				
58	Tmp	113	4.727	13:03:09		0	+1800	32 °				

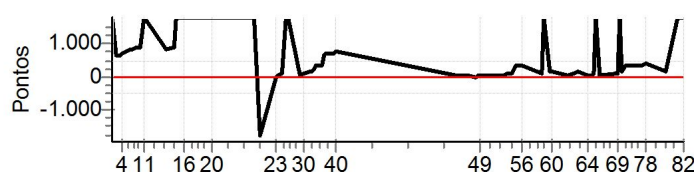
N um m	231	Equipe	231 / Alexandre Gome Rodrigues / Alex Gordo						
		Patrocinador	Xequalyti						
		Cat / NL / Largada	NOVATO / 124 / 09:44:00	Cidade	Feira de Santana-BA	Crf-230			

PC	Tp	Trc	KmPC	Ideal	Passagem	Pen	Pontos	Col
1	Tmp	2	0.359	09:46:36		0	+1800	16 °
2	Tmp	5	1.672	09:48:49	09:59:19	0	+627	30 °
3	Tmp	6	2.518	09:50:21	10:01:19	0	+655	30 °
4	Tmp	7	0.024	09:51:27	10:02:52	0	+682	30 °
5	Tmp	9	0.944	09:53:06	10:05:59	0	+770	30 °
6	Tmp	10	1.988	09:55:07	10:08:42	0	+812	28 °
7	Tmp	12	2.564	09:56:08	10:10:16	0	+845	28 °
8	Tmp	14	3.454	09:57:45	10:12:40	0	+892	28 °
9	Tmp	15	3.752	09:58:21	10:13:53	0	+900	28 °
10	Tmp	16	4.148	09:59:20	10:15:59	0	+900	28 °
11	Tmp	18	4.839	10:00:49		0	+1800	28 °
12	Tmp	24	3.330	10:11:40	10:25:32	0	+829	28 °
13	Tmp	27	0.024	10:15:00	10:30:00	0	+897	28 °
14	Tmp	28	0.562	10:16:00		0	+1800	28 °
15	Tmp	30	1.351	10:17:26		0	+1800	28 °
16	Tmp	32	2.836	10:19:53		0	+1800	29 °
17	Tmp	35	0.637	10:26:05		0	+1800	29 °
18	Tmp	37	2.567	10:29:56		0	+1800	29 °
19	Tmp	38	2.949	10:30:35		0	+1800	29 °
20	Tmp	41	3.799	10:32:17		0	+1800	30 °
21	Tmp	46	2.827	10:51:47		0	+1800	30 °
22	Tmp	50	4.448	10:54:46	10:47:18	0	-1800	30 °
23	Tmp	52	3.347	11:01:30	11:01:32	0	+0	30 °
24	Tmp	53	4.069	11:02:34	11:02:53	0	+16	30 °
25	Tmp	54	0.811	11:04:22	11:05:40	0	+75	30 °
26	Tmp	56	1.735	11:06:27		0	+1800	30 °
27	Tmp	57	1.900	11:06:49		0	+1800	31 °
28	Tmp	60	2.712	11:12:40	11:13:02	0	+19	31 °
29	Tmp	60	2.824	11:12:56	11:13:49	0	+50	31 °
30	Tmp	61	3.417	11:14:11	11:15:41	0	+87	31 °
31	Tmp	62	4.775	11:16:48	11:19:23	0	+152	30 °
32	Tmp	63	5.302	11:17:52	11:20:58	0	+183	28 °
33	Tmp	63	5.786	11:19:08	11:23:12	0	+241	27 °
34	Tmp	65	6.369	11:20:18	11:25:29	0	+308	27 °
35	Tmp	66	7.500	11:22:47	11:28:16	0	+326	26 °
36	Tmp	68	0.418	11:23:41	11:34:46	0	+662	26 °
37	Tmp	70	0.970	11:24:49	11:36:15	0	+683	26 °
38	Tmp	71	1.612	11:26:06	11:38:07	0	+718	25 °
39	Tmp	73	2.943	11:28:19	11:40:34	0	+732	25 °
40	Tmp	73	3.269	11:28:51	11:41:40	0	+766	25 °

PC	Tp	Trc	KmPC	Ideal	Passagem	Pen	Pontos	Col
59	Tmp	116	0.777	13:06:45	13:09:27	0	+159	17 °
60	Tmp	117	1.430	13:08:04	13:11:09	0	+182	17 °
61	Tmp	121	2.370	13:15:33	13:15:54	0	+18	17 °
62	Tmp	124	3.890	13:18:12	13:19:35	0	+80	17 °
63	Tmp	125	4.800	13:20:07	13:22:16	0	+126	17 °
64	Tmp	129	0.807	13:24:43	13:25:04	0	+18	16 °
65	Tmp	130	1.401	13:26:04	13:26:34	0	+27	15 °
66	Tmp	130	2.023	13:27:24	13:28:43	0	+76	15 °
67	Tmp	130	2.500	13:28:25		0	+1800	18 °
68	Tmp	132	3.330	13:30:06	13:30:55	0	+46	17 °
69	Tmp	138	2.220	13:38:15	13:39:53	0	+95	18 °
70	Tmp	138	2.671	13:39:04		0	+1800	19 °
71	Tmp	138	3.350	13:40:18	13:42:31	0	+130	19 °
72	Tmp	139	4.350	13:42:04	13:47:43	0	+336	19 °
73	Tmp	139	4.941	13:43:03	13:48:50	0	+344	19 °
74	Tmp	140	5.401	13:43:51	13:49:47	0	+353	17 °
75	Tmp	142	0.458	13:45:53	13:51:32	0	+336	17 °
76	Tmp	144	1.308	13:47:49	13:53:35	0	+343	15 °
77	Tmp	144	2.050	13:49:10	13:55:14	0	+361	15 °
78	Tmp	145	3.114	13:51:02	13:57:24	0	+379	14 °
79	Tmp	149	1.271	13:59:54	14:02:27	0	+150	13 °
80	Tmp	152	1.510	14:05:55		0	+1800	15 °
81	Tmp	153	2.270	14:07:11		0	+1800	19 °
82	Tmp	153	3.034	14:08:28		0	+1800	19 °

Etapa B	Num 231	Pen 0	PCZ 1	Total PP 15916	PG 2
----------------	----------------	--------------	--------------	-----------------------	-------------

Num 231	A 25°	PG 0	B 19°	PG 2	Tot PG 2	Col. 25°
----------------	--------------	-------------	--------------	-------------	-----------------	-----------------



Moto Clube - Sua concessionária autorizada Honda

Etapa A	Num	231	Pen	0	PCZ	1	Total PP	37227	PG	0
41	Tmp	78	0.591	12:24:11	12:24:19	0	+5	20 °		
42	Tmp	80	1.228	12:25:37	12:26:03	0	+23	19 °		
43	Tmp	81	2.187	12:27:42	12:28:05	0	+20	19 °		
44	Tmp	84	2.808	12:29:29	12:30:11	0	+39	20 °		
45	Tmp	88	4.562	12:32:52	12:32:40	0	-27	18 °		
46	Tmp	90	4.833	12:33:24	12:33:24	0	+0	13 °		
47	Tmp	92	5.231	12:34:11	12:34:35	0	+21	6 °		
48	Tmp	93	5.569	12:34:50	12:35:14	0	+21	6 °		
49	Tmp	95	5.845	12:35:23	12:36:12	0	+46	4 °		
50	Tmp	99	2.834	12:45:02	12:45:43	0	+38	4 °		
51	Tmp	100	3.352	12:45:58	12:46:37	0	+36	4 °		
52	Tmp	103	0.008	12:48:11	12:49:26	0	+72	5 °		
53	Tmp	105	0.688	12:49:20	12:50:45	0	+82	5 °		
54	Tmp	106	1.513	12:51:18	12:56:50	0	+329	8 °		
55	Tmp	107	1.703	12:51:44	12:57:43	0	+356	10 °		
56	Tmp	108	2.880	12:53:51	12:59:58	0	+364	11 °		
57	Tmp	113	4.264	13:03:16	13:04:37	0	+78	12 °		
58	Tmp	113	4.727	13:04:09		0	+1800	17 °		

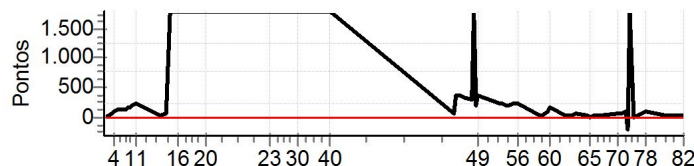
N u m	240	Equipe	240 / Marco Aurélio C.figueiredo / Chicó						
		Patrocinador	Princesa Off Road						
		Cat / NL / Largada	NOVATO / 98 / 09:31:00	Cidade	Feira de Santana-BA	Crf-230			

PC	Tp	Trc	KmPC	Ideal	Passagem	Pen	Pontos	Col
1	Tmp	2	0.359	09:33:36	09:33:34	0	-0	32°
2	Tmp	5	1.672	09:35:49	09:36:20	0	+28	32°
3	Tmp	6	2.518	09:37:21	09:38:09	0	+45	32°
4	Tmp	7	0.024	09:38:27	09:39:57	0	+87	32°
5	Tmp	9	0.944	09:40:06	09:41:58	0	+109	32°
6	Tmp	10	1.988	09:42:07	09:44:07	0	+117	32°
7	Tmp	12	2.564	09:43:08	09:45:28	0	+137	32°
8	Tmp	14	3.454	09:44:45	09:47:22	0	+154	32°
9	Tmp	15	3.752	09:45:21	09:48:03	0	+159	32°
10	Tmp	16	4.148	09:46:20	09:49:27	0	+184	32°
11	Tmp	18	4.839	09:47:49	09:51:24	0	+212	32°
12	Tmp	24	3.330	09:58:40	09:59:08	0	+25	32°
13	Tmp	27	0.024	10:02:00	10:02:49	0	+46	32°
14	Tmp	28	0.562	10:03:00	11:20:32	0	+1800	32°
15	Tmp	30	1.351	10:04:26	11:26:29	0	+1800	32°
16	Tmp	32	2.836	10:06:53	11:34:40	0	+1800	32°
17	Tmp	35	0.637	10:13:05		0	+1800	32°
18	Tmp	37	2.567	10:16:56		0	+1800	32°
19	Tmp	38	2.949	10:17:35		0	+1800	32°
20	Tmp	41	3.799	10:19:17		0	+1800	32°
21	Tmp	46	2.827	10:38:47		0	+1800	32°
22	Tmp	50	4.448	10:41:46	11:41:20	0	+1800	32°
23	Tmp	52	3.347	10:48:30		0	+1800	32°
24	Tmp	53	4.069	10:49:34		0	+1800	32°
25	Tmp	54	0.811	10:51:22		0	+1800	32°
26	Tmp	56	1.735	10:53:27		0	+1800	32°
27	Tmp	57	1.900	10:53:49		0	+1800	32°
28	Tmp	60	2.712	10:59:40		0	+1800	32°
29	Tmp	60	2.824	10:59:56		0	+1800	32°
30	Tmp	61	3.417	11:01:11		0	+1800	32°
31	Tmp	62	4.775	11:03:48		0	+1800	32°
32	Tmp	63	5.302	11:04:52		0	+1800	32°
33	Tmp	63	5.786	11:06:08		0	+1800	32°
34	Tmp	65	6.369	11:07:18		0	+1800	32°
35	Tmp	66	7.500	11:09:47	11:44:55	0	+1800	32°
36	Tmp	68	0.418	11:10:41	13:29:59	0	+1800	32°
37	Tmp	70	0.970	11:11:49		0	+1800	32°
38	Tmp	71	1.612	11:13:06		0	+1800	32°
39	Tmp	73	2.943	11:15:19		0	+1800	32°
40	Tmp	73	3.269	11:15:51		0	+1800	32°

PC	Tp	Trc	KmPC	Ideal	Passagem	Pen	Pontos	Col
59	Tmp	116	0.777	12:53:45	12:55:30	0	+102	26°
60	Tmp	117	1.430	12:55:04	12:57:46	0	+159	25°
61	Tmp	121	2.370	13:02:33	13:02:49	0	+13	25°
62	Tmp	124	3.890	13:05:12	13:05:42	0	+27	24°
63	Tmp	125	4.800	13:07:07	13:07:52	0	+42	24°
64	Tmp	129	0.807	13:11:43	13:11:58	0	+12	24°
65	Tmp	130	1.401	13:13:04	13:13:09	0	+2	23°
66	Tmp	130	2.023	13:14:24	13:14:37	0	+10	20°
67	Tmp	130	2.500	13:15:25	13:15:56	0	+28	19°
68	Tmp	132	3.330	13:17:06	13:17:41	0	+32	19°
69	Tmp	138	2.220	13:25:15	13:25:57	0	+39	19°
70	Tmp	138	2.671	13:26:04	13:26:46	0	+39	17°
71	Tmp	138	3.350	13:27:18	13:27:59	0	+38	17°
72	Tmp	139	4.350	13:29:04	13:30:47	0	+100	17°
73	Tmp	139	4.941	13:30:03	13:28:47	0	-219	16°
74	Tmp	140	5.401	13:30:51		0	+1800	16°
75	Tmp	142	0.458	13:32:53	13:32:58	0	+2	13°
76	Tmp	144	1.308	13:34:49	13:35:05	0	+13	12°
77	Tmp	144	2.050	13:36:10	13:37:22	0	+69	12°
78	Tmp	145	3.114	13:38:02	13:39:24	0	+79	11°
79	Tmp	149	1.271	13:46:54	13:47:07	0	+10	10°
80	Tmp	152	1.510	13:52:55	13:53:08	0	+10	9°
81	Tmp	153	2.270	13:54:11	13:54:38	0	+24	9°
82	Tmp	153	3.034	13:55:28	13:55:44	0	+13	8°

Etapas	B	Num	240	Pen	0	PCZ	0	Total PP	8491	PG	13
---------------	----------	------------	------------	------------	----------	------------	----------	-----------------	-------------	-----------	-----------

Num	240	A	NC	PG	0	B	8°	PG	13	Tot PG	13	Col.	15°
------------	------------	----------	-----------	-----------	----------	----------	-----------	-----------	-----------	---------------	-----------	-------------	------------



Moto Clube - Sua concessionária autorizada Honda

Etapas	A	Num	240	Pen	0	PCZ	1	Total PP	49903	PG	0
41	Tmp	78	0.591	12:11:11	12:12:09	0	+55	31°			
42	Tmp	80	1.228	12:12:37	12:18:48	0	+368	31°			
43	Tmp	81	2.187	12:14:42	12:20:41	0	+356	31°			
44	Tmp	84	2.808	12:16:29	12:22:07	0	+335	31°			
45	Tmp	88	4.562	12:19:52	12:24:36	0	+281	31°			
46	Tmp	90	4.833	12:20:24		0	+1800	31°			
47	Tmp	92	5.231	12:21:11	12:26:44	0	+330	30°			
48	Tmp	93	5.569	12:21:50	12:25:08	0	+195	25°			
49	Tmp	95	5.845	12:22:23	12:28:19	0	+353	27°			
50	Tmp	99	2.834	12:32:02	12:35:42	0	+217	27°			
51	Tmp	100	3.352	12:32:58	12:36:32	0	+211	29°			
52	Tmp	103	0.008	12:35:11	12:38:39	0	+205	29°			
53	Tmp	105	0.688	12:36:20	12:39:49	0	+206	29°			
54	Tmp	106	1.513	12:38:18	12:42:02	0	+221	29°			
55	Tmp	107	1.703	12:38:44	12:42:31	0	+224	27°			
56	Tmp	108	2.880	12:40:51	12:44:39	0	+225	28°			
57	Tmp	113	4.264	12:50:16	12:50:32	0	+13	26°			
58	Tmp	113	4.727	12:51:09	12:51:26	0	+14	26°			

N u m	270	Equipe	270 / Aliomar Queiroz Magalhaes / Shakira						
		Patrocinador	Brasil Citrus, Fazenda Tijucu, a Mulher						
		Cat / NL / Largada	NOVATO / 110 / 09:37:00	Cidade	Inhambube-BA	Dr 400			

PC	Tp	Trc	KmPC	Ideal	Passagem	Pen	Pontos	Col	PC	Tp	Trc	KmPC	Ideal	Passagem	Pen	Pontos	Col					
1	Tmp	2	0.359	09:39:36	09:39:37	0	+0	4°	59	Tmp	116	0.777	12:59:45	13:06:27	0	+399	10°					
2	Tmp	5	1.672	09:41:49	09:42:19	0	+27	2°	60	Tmp	117	1.430	13:01:04	13:08:37	0	+450	10°					
3	Tmp	6	2.518	09:43:21	09:44:17	0	+53	4°	61	Tmp	121	2.370	13:08:33	13:11:29	0	+173	12°					
4	Tmp	7	0.024	09:44:27	09:45:49	0	+79	5°	62	Tmp	124	3.890	13:11:12	13:14:34	0	+199	11°					
5	Tmp	9	0.944	09:46:06	09:48:28	0	+139	6°	63	Tmp	125	4.800	13:13:07	13:16:55	0	+225	12°					
6	Tmp	10	1.988	09:48:07	09:50:42	0	+152	6°	64	Tmp	129	0.807	13:17:43	13:19:14	0	+88	11°					
7	Tmp	12	2.564	09:49:08	09:52:41	0	+210	5°	65	Tmp	130	1.401	13:19:04	13:20:40	0	+93	11°					
8	Tmp	14	3.454	09:50:45	09:54:41	0	+233	6°	66	Tmp	130	2.023	13:20:24	13:22:08	0	+101	11°					
9	Tmp	15	3.752	09:51:21	09:55:29	0	+245	6°	67	Tmp	130	2.500	13:21:25	13:24:01	0	+153	11°					
10	Tmp	16	4.148	09:52:20	09:57:00	0	+277	7°	68	Tmp	132	3.330	13:23:06	13:26:14	0	+185	10°					
11	Tmp	18	4.839	09:53:49	09:59:09	0	+317	7°	69	Tmp	138	2.220	13:31:15	13:32:50	0	+92	11°					
12	Tmp	24	3.330	10:04:40	10:05:24	0	+41	7°	70	Tmp	138	2.671	13:32:04	13:33:51	0	+104	10°					
13	Tmp	27	0.024	10:08:00	10:09:06	0	+63	6°	71	Tmp	138	3.350	13:33:18	13:40:48	0	+447	10°					
14	Tmp	28	0.562	10:09:00	10:13:25	0	+262	6°	72	Tmp	139	4.350	13:35:04	13:37:28	0	+141	10°					
15	Tmp	30	1.351	10:10:26	10:16:24	0	+355	6°	73	Tmp	139	4.941	13:36:03	13:38:41	0	+155	8°					
16	Tmp	32	2.836	10:12:53	10:20:26	0	+450	6°	74	Tmp	140	5.401	13:36:51		0	+1800	10°					
17	Tmp	35	0.637	10:19:05	10:23:39	0	+271	6°	75	Tmp	142	0.458	13:38:53	11:20:32	900	-2700	16°					
18	Tmp	37	2.567	10:22:56	10:30:01	0	+422	5°	76	Tmp	144	1.308	13:40:49	13:43:27	0	+155	14°					
19	Tmp	38	2.949	10:23:35	10:30:40	0	+422	5°	77	Tmp	144	2.050	13:42:10	13:45:12	0	+179	13°					
20	Tmp	41	3.799	10:25:17	10:34:06	0	+526	5°	78	Tmp	145	3.114	13:44:02	11:23:27	0	-1800	15°					
21	Tmp	46	2.827	10:44:47	10:44:46	0	-0	5°	79	Tmp	149	1.271	13:52:54	13:55:32	0	+155	15°					
22	Tmp	50	4.448	10:47:46	10:48:51	0	+62	5°	80	Tmp	152	1.510	13:58:55	14:01:05	0	+127	14°					
23	Tmp	52	3.347	10:54:30	10:54:35	0	+2	5°	81	Tmp	153	2.270	14:00:11	14:02:52	0	+158	13°					
24	Tmp	53	4.069	10:55:34	10:55:39	0	+2	5°	82	Tmp	153	3.034	14:01:28	14:04:15	0	+164	12°					
25	Tmp	54	0.811	10:57:22	10:57:59	0	+34	5°	Etapa B													
26	Tmp	56	1.735	10:59:27	11:02:27	0	+177	4°	Num	270	A	7°	PG	14	B	12°	PG	9	Tot PG	23	Col.	6°
27	Tmp	57	1.900	10:59:49	11:02:55	0	+183	4°														
28	Tmp	60	2.712	11:05:40	11:06:00	0	+17	4°	Moto Clube - Sua concessionária autorizada Honda													
29	Tmp	60	2.824	11:05:56	11:06:23	0	+24	4°														
30	Tmp	61	3.417	11:07:11	11:07:57	0	+43	4°														
31	Tmp	62	4.775	11:09:48	11:11:05	0	+74	4°														
32	Tmp	63	5.302	11:10:52	11:12:25	0	+90	4°														
33	Tmp	63	5.786	11:12:08	11:14:07	0	+116	4°														
34	Tmp	65	6.369	11:13:18	11:15:46	0	+145	4°														
35	Tmp	66	7.500	11:15:47		0	+1800	6°														
36	Tmp	68	0.418	11:16:41	11:28:55	0	+731	6°														
37	Tmp	70	0.970	11:17:49	11:30:10	0	+738	7°														
38	Tmp	71	1.612	11:19:06	11:32:06	0	+777	7°														
39	Tmp	73	2.943	11:21:19	11:34:33	0	+791	7°														
40	Tmp	73	3.269	11:21:51	11:36:18	0	+864	7°														

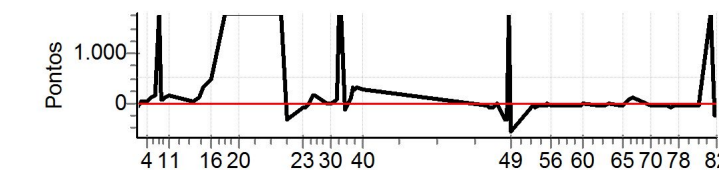
Etapa A	Num	270	Pen	0	PCZ	2	Total PP	11214	PG	14
41	Tmp	78	0.591	12:17:11	12:17:14	0	+0	5°		
42	Tmp	80	1.228	12:18:37	12:18:45	0	+5	9°		
43	Tmp	81	2.187	12:20:42	12:20:48	0	+3	10°		
44	Tmp	84	2.808	12:22:29	12:22:34	0	+2	6°		
45	Tmp	88	4.562	12:25:52	12:26:15	0	+20	5°		
46	Tmp	90	4.833	12:26:24	12:26:54	0	+27	8°		
47	Tmp	92	5.231	12:27:11	12:28:58	0	+104	8°		
48	Tmp	93	5.569	12:27:50	12:29:34	0	+101	8°		
49	Tmp	95	5.845	12:28:23	12:27:28	900	-1056	14°		
50	Tmp	99	2.834	12:38:02	12:38:22	0	+17	14°		
51	Tmp	100	3.352	12:38:58	12:39:14	0	+13	14°		
52	Tmp	103	0.008	12:41:11	12:41:20	0	+6	14°		
53	Tmp	105	0.688	12:42:20	12:42:38	0	+15	11°		
54	Tmp	106	1.513	12:44:18	12:44:39	0	+18	11°		
55	Tmp	107	1.703	12:44:44	12:45:10	0	+23	11°		
56	Tmp	108	2.880	12:46:51	12:47:14	0	+20	10°		
57	Tmp	113	4.264	12:56:16	12:56:23	0	+4	10°		
58	Tmp	113	4.727	12:57:09	12:57:16	0	+4	10°		

N u m	282	Equipe	282 / Kleber Elio Rocha / *						
		Patrocinador	*						
		Cat / NL / Largada	NOVATO / 96 / 09:30:00	Cidade	Dias D_avila	Crf-230			

PC	Tp	Trc	KmPC	Ideal	Passagem	Pen	Pontos	Col	PC	Tp	Trc	KmPC	Ideal	Passagem	Pen	Pontos	Col														
1	Tmp	2	0.359	09:32:36	09:32:07	0	-78	11°	59	Tmp	116	0.777	12:52:45	12:52:25	0	-51	24°														
2	Tmp	5	1.672	09:34:49	09:35:12	0	+20	11°	60	Tmp	117	1.430	12:54:04	12:54:11	0	+4	24°														
3	Tmp	6	2.518	09:36:21	09:37:10	0	+46	9°	61	Tmp	121	2.370	13:01:33	13:01:15	0	-45	24°														
4	Tmp	7	0.024	09:37:27	09:38:22	0	+52	6°	62	Tmp	124	3.890	13:04:12	13:03:49	0	-60	23°														
5	Tmp	9	0.944	09:39:06	09:41:11	0	+122	7°	63	Tmp	125	4.800	13:06:07	13:05:56	0	-24	23°														
6	Tmp	10	1.988	09:41:07	09:43:30	0	+140	7°	64	Tmp	129	0.807	13:10:43	13:10:29	0	-33	23°														
7	Tmp	12	2.564	09:42:08		0	+1800	11°	65	Tmp	130	1.401	13:12:04	13:11:50	0	-33	21°														
8	Tmp	14	3.454	09:43:45	09:45:05	0	+77	10°	66	Tmp	130	2.023	13:13:24	13:14:10	0	+43	19°														
9	Tmp	15	3.752	09:44:21	09:45:50	0	+86	10°	67	Tmp	130	2.500	13:14:25	13:15:46	0	+78	17°														
10	Tmp	16	4.148	09:45:20	09:47:13	0	+110	10°	68	Tmp	132	3.330	13:16:06	13:17:52	0	+103	18°														
11	Tmp	18	4.839	09:46:49	09:49:13	0	+141	9°	69	Tmp	138	2.220	13:24:15	13:23:56	0	-48	17°														
12	Tmp	24	3.330	09:57:40	09:57:59	0	+16	9°	70	Tmp	138	2.671	13:25:04	13:24:45	0	-48	16°														
13	Tmp	27	0.024	10:01:00	10:02:54	0	+111	9°	71	Tmp	138	3.350	13:26:18	13:25:59	0	-48	16°														
14	Tmp	28	0.562	10:02:00	10:07:26	0	+323	9°	72	Tmp	139	4.350	13:28:04	13:27:44	0	-51	16°														
15	Tmp	30	1.351	10:03:26	10:09:35	0	+366	9°	73	Tmp	139	4.941	13:29:03	13:28:46	0	-42	14°														
16	Tmp	32	2.836	10:05:53	10:13:34	0	+458	9°	74	Tmp	140	5.401	13:29:51	13:29:34	0	-42	9°														
17	Tmp	35	0.637	10:12:05		0	+1800	11°	75	Tmp	142	0.458	13:31:53	13:31:29	0	-63	9°														
18	Tmp	37	2.567	10:15:56		0	+1800	14°	76	Tmp	144	1.308	13:33:49	13:33:23	0	-69	9°														
19	Tmp	38	2.949	10:16:35		0	+1800	17°	77	Tmp	144	2.050	13:35:10	13:34:56	0	-33	9°														
20	Tmp	41	3.799	10:18:17		0	+1800	19°	78	Tmp	145	3.114	13:37:02	13:36:43	0	-48	9°														
21	Tmp	46	2.827	10:37:47		0	+1800	19°	79	Tmp	149	1.271	13:45:54	13:45:41	0	-30	8°														
22	Tmp	50	4.448	10:40:46	10:38:54	0	-327	18°	80	Tmp	152	1.510	13:51:55		0	+1800	8°														
23	Tmp	52	3.347	10:47:30	10:47:05	0	-66	18°	81	Tmp	153	2.270	13:53:11	13:51:52	0	-228	8°														
24	Tmp	53	4.069	10:48:34	10:48:09	0	-66	18°	82	Tmp	153	3.034	13:54:28	13:53:02	0	-249	9°														
25	Tmp	54	0.811	10:50:22	10:50:19	0	-0	18°	<table border="1"> <tr> <th>Etapa B</th><th>Num</th><th>282</th><th>Pen</th><th>0</th><th>PCZ</th><th>0</th><th>Total PP</th><th>8692</th><th>PG</th><th>12</th> </tr> </table>									Etapa B	Num	282	Pen	0	PCZ	0	Total PP	8692	PG	12			
Etapa B	Num	282	Pen	0	PCZ	0	Total PP	8692	PG	12																					
26	Tmp	56	1.735	10:52:27	10:54:59	0	+149	18°	<table border="1"> <tr> <th>Num</th><th>282</th><th>A</th><th>16°</th><th>PG</th><th>5</th><th>B</th><th>9°</th><th>PG</th><th>12</th><th>Tot PG</th><th>17</th><th>Col.</th><th>9°</th> </tr> </table>									Num	282	A	16°	PG	5	B	9°	PG	12	Tot PG	17	Col.	9°
Num	282	A	16°	PG	5	B	9°	PG	12	Tot PG	17	Col.	9°																		
27	Tmp	57	1.900	10:52:49	10:55:35	0	+163	18°																							
28	Tmp	60	2.712	10:58:40	10:58:30	0	-21	18°																							
29	Tmp	60	2.824	10:58:56	10:58:52	0	-3	18°																							
30	Tmp	61	3.417	11:00:11	11:00:24	0	+10	18°																							
31	Tmp	62	4.775	11:02:48	11:04:21	0	+90	18°																							
32	Tmp	63	5.302	11:03:52		0	+1800	18°																							
33	Tmp	63	5.786	11:05:08		0	+1800	19°																							
34	Tmp	65	6.369	11:06:18	11:05:31	0	-132	19°																							
35	Tmp	66	7.500	11:08:47	11:10:44	0	+114	18°																							
36	Tmp	68	0.418	11:09:41	11:14:43	0	+299	18°																							
37	Tmp	70	0.970	11:10:49	11:15:47	0	+295	18°																							
38	Tmp	71	1.612	11:12:06	11:17:33	0	+324	18°																							
39	Tmp	73	2.943	11:14:19	11:18:50	0	+268	16°																							
40	Tmp	73	3.269	11:14:51	11:19:31	0	+277	16°																							

Etapa A	Num	282	Pen	0	PCZ	1	Total PP	19150	PG	5
---------	-----	-----	-----	---	-----	---	----------	-------	----	---

41	Tmp	78	0.591	12:10:11	12:09:50	0	-54	30°
42	Tmp	80	1.228	12:11:37	12:11:12	0	-66	28°
43	Tmp	81	2.187	12:13:42	12:13:14	0	-75	28°
44	Tmp	84	2.808	12:15:29	12:15:45	0	+13	26°
45	Tmp	88	4.562	12:18:52	12:17:00	0	-327	28°
46	Tmp	90	4.833	12:19:24	12:17:38	0	-309	26°
47	Tmp	92	5.231	12:20:11		0	+1800	28°
48	Tmp	93	5.569	12:20:50		0	+1800	30°
49	Tmp	95	5.845	12:21:23	12:18:11	0	-567	30°
50	Tmp	99	2.834	12:31:02	12:30:46	0	-39	30°
51	Tmp	100	3.352	12:31:58	12:31:30	0	-75	30°
52	Tmp	103	0.008	12:34:11	12:33:50	0	-54	30°
53	Tmp	105	0.688	12:35:20	12:35:03	0	-42	30°
54	Tmp	106	1.513	12:37:18	12:37:05	0	-30	30°
55	Tmp	107	1.703	12:37:44	12:37:34	0	-21	26°
56	Tmp	108	2.880	12:39:51	12:39:31	0	-51	26°
57	Tmp	113	4.264	12:49:16	12:48:58	0	-45	24°
58	Tmp	113	4.727	12:50:09	12:49:49	0	-51	24°



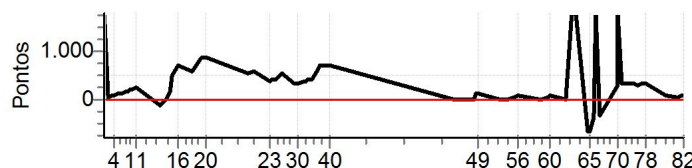
Moto Clube - Sua concessionária autorizada Honda

N u m	295	Equipe	295 / Luciano Caires Borges					
		Patrocinador	Bloq Mouse o Protetor Solar!					
		Cat / NL / Largada	NOVATO / 126 / 09:45:00	Cidade	Salvador-BA	Honda		

PC	Tp	Trc	KmPC	Ideal	Passagem	Pen	Pontos	Col	PC	Tp	Trc	KmPC	Ideal	Passagem	Pen	Pontos	Col
1	Tmp	2	0.359	09:47:36		0	+1800	14 °	59	Tmp	116	0.777	13:07:45	13:08:15	0	+27	4 °
2	Tmp	5	1.672	09:49:49	09:55:05	0	+313	27 °	60	Tmp	117	1.430	13:09:04	13:10:40	0	+93	4 °
3	Tmp	6	2.518	09:51:21	09:56:55	0	+331	27 °	61	Tmp	121	2.370	13:16:33	13:16:50	0	+14	4 °
4	Tmp	7	0.024	09:52:27	09:58:27	0	+357	27 °	62	Tmp	124	3.890	13:19:12	13:20:14	0	+59	4 °
5	Tmp	9	0.944	09:54:06	10:00:45	0	+396	25 °	63	Tmp	125	4.800	13:21:07	13:22:20	0	+70	2 °
6	Tmp	10	1.988	09:56:07	10:02:56	0	+406	25 °	64	Tmp	129	0.807	13:25:43	13:25:48	0	+2	2 °
7	Tmp	12	2.564	09:57:08	10:04:24	0	+433	25 °	65	Tmp	130	1.401	13:27:04	13:27:00	0	-3	2 °
8	Tmp	14	3.454	09:58:45	10:06:30	0	+462	25 °	66	Tmp	130	2.023	13:28:24	13:28:53	0	+26	2 °
9	Tmp	15	3.752	09:59:21	10:07:16	0	+472	25 °	67	Tmp	130	2.500	13:29:25	13:30:14	0	+46	2 °
10	Tmp	16	4.148	10:00:20	10:08:44	0	+501	25 °	68	Tmp	132	3.330	13:31:06	13:32:13	0	+64	2 °
11	Tmp	18	4.839	10:01:49	10:10:50	0	+538	25 °	69	Tmp	138	2.220	13:39:15	13:40:05	0	+47	2 °
12	Tmp	24	3.330	10:12:40	10:16:29	0	+226	24 °	70	Tmp	138	2.671	13:40:04	13:40:59	0	+52	3 °
13	Tmp	27	0.024	10:16:00	10:20:04	0	+241	24 °	71	Tmp	138	3.350	13:41:18	13:42:26	0	+65	3 °
14	Tmp	28	0.562	10:17:00	10:24:57	0	+474	24 °	72	Tmp	139	4.350	13:43:04		0	+1800	6 °
15	Tmp	30	1.351	10:18:26	10:27:52	0	+563	23 °	73	Tmp	139	4.941	13:44:03		0	+1800	10 °
16	Tmp	32	2.836	10:20:53	10:31:26	0	+630	21 °	74	Tmp	140	5.401	13:44:51		0	+1800	12 °
17	Tmp	35	0.637	10:27:05	10:34:27	0	+439	21 °	75	Tmp	142	0.458	13:46:53		0	+1800	14 °
18	Tmp	37	2.567	10:30:56	10:40:05	0	+546	19 °	76	Tmp	144	1.308	13:48:49		0	+1800	17 °
19	Tmp	38	2.949	10:31:35	10:40:30	0	+532	18 °	77	Tmp	144	2.050	13:50:10		0	+1800	17 °
20	Tmp	41	3.799	10:33:17	10:43:19	0	+599	16 °	78	Tmp	145	3.114	13:52:02	13:44:19	0	-1800	20 °
21	Tmp	46	2.827	10:52:47	10:50:23	0	-423	15 °	79	Tmp	149	1.271	14:00:54	14:01:02	0	+5	19 °
22	Tmp	50	4.448	10:55:46	10:55:51	0	+2	15 °	80	Tmp	152	1.510	14:06:55	14:07:23	0	+25	19 °
23	Tmp	52	3.347	11:02:30	11:02:32	0	+0	15 °	81	Tmp	153	2.270	14:08:11	14:08:59	0	+45	17 °
24	Tmp	53	4.069	11:03:34	11:03:34	0	+0	15 °	82	Tmp	153	3.034	14:09:28	14:10:04	0	+33	16 °
25	Tmp	54	0.811	11:05:22	11:06:28	0	+63	14 °	Etapa B Num 295 Pen 0 PCZ 4 Total PP 13955 PG 5								
26	Tmp	56	1.735	11:07:27	11:09:18	0	+108	13 °	Num 295 A 8° PG 13 B 16° PG 5 Tot PG 18 Col. 7°								
27	Tmp	57	1.900	11:07:49	11:09:35	0	+103	13 °									
28	Tmp	60	2.712	11:13:40	11:11:47	0	-330	13 °	Moto Clube - Sua concessionária autorizada Honda								
29	Tmp	60	2.824	11:13:56	11:13:48	0	-15	13 °									
30	Tmp	61	3.417	11:15:11	11:15:29	0	+15	13 °									
31	Tmp	62	4.775	11:17:48	11:18:34	0	+43	13 °									
32	Tmp	63	5.302	11:18:52	11:19:50	0	+55	13 °									
33	Tmp	63	5.786	11:20:08	11:22:03	0	+112	13 °									
34	Tmp	65	6.369	11:21:18	11:23:38	0	+137	13 °									
35	Tmp	66	7.500	11:23:47	11:26:01	0	+131	12 °									
36	Tmp	68	0.418	11:24:41	11:27:04	0	+140	11 °									
37	Tmp	70	0.970	11:25:49	11:28:11	0	+139	11 °									
38	Tmp	71	1.612	11:27:06	11:30:13	0	+184	10 °									
39	Tmp	73	2.943	11:29:19	11:32:48	0	+206	8 °									
40	Tmp	73	3.269	11:29:51	11:33:29	0	+215	8 °									
Etapa A Num 295 Pen 0 PCZ 2 Total PP 12680 PG 13																	
41	Tmp	78	0.591	12:25:11	12:25:12	0	+0	1 °									
42	Tmp	80	1.228	12:26:37	12:26:45	0	+5	7 °									
43	Tmp	81	2.187	12:28:42	12:28:35	0	-12	14 °									
44	Tmp	84	2.808	12:30:29	12:30:25	0	-3	7 °									
45	Tmp	88	4.562	12:33:52	12:35:06	0	+71	16 °									
46	Tmp	90	4.833	12:34:24	12:36:09	0	+102	16 °									
47	Tmp	92	5.231	12:35:11	12:37:28	0	+134	12 °									
48	Tmp	93	5.569	12:35:50	12:38:06	0	+133	12 °									
49	Tmp	95	5.845	12:36:23	12:38:44	0	+138	10 °									
50	Tmp	99	2.834	12:46:02	12:46:04	0	+0	9 °									
51	Tmp	100	3.352	12:46:58	12:46:55	0	-0	8 °									
52	Tmp	103	0.008	12:49:11	12:49:27	0	+13	8 °									
53	Tmp	105	0.688	12:50:20	12:50:43	0	+20	8 °									
54	Tmp	106	1.513	12:52:18	12:52:40	0	+19	5 °									
55	Tmp	107	1.703	12:52:44	12:53:08	0	+21	5 °									
56	Tmp	108	2.880	12:54:51	12:55:01	0	+7	5 °									
57	Tmp	113	4.264	13:04:16	13:04:16	0	+0	5 °									
58	Tmp	113	4.727	13:05:09	13:05:13	0	+1	4 °									

N u m	300	Equipe	300 / Leonardo Souza Freitas / Leo Mad					
		Patrocinador	A Loja do Laptop					
		Cat / NL / Largada	NOVATO / 103 / 09:33:30	Cidade	Salvador-BA	Honda		

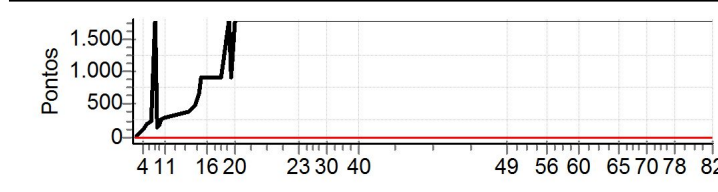
PC	Tp	Trc	KmPC	Ideal	Passagem	Pen	Pontos	Col	PC	Tp	Trc	KmPC	Ideal	Passagem	Pen	Pontos	Col
1	Tmp	2	0.359	09:36:06		0	+1800	25°	59	Tmp	116	0.777	12:56:15	12:57:21	0	+63	6°
2	Tmp	5	1.672	09:38:19	09:39:42	0	+80	22°	60	Tmp	117	1.430	12:57:34	12:59:38	0	+121	6°
3	Tmp	6	2.518	09:39:51	09:41:25	0	+91	21°	61	Tmp	121	2.370	13:05:03	13:05:27	0	+21	6°
4	Tmp	7	0.024	09:40:57	09:42:49	0	+109	19°	62	Tmp	124	3.890	13:07:42		0	+1800	13°
5	Tmp	9	0.944	09:42:36	09:44:49	0	+130	16°	63	Tmp	125	4.800	13:09:37		0	+1800	20°
6	Tmp	10	1.988	09:44:37	09:47:02	0	+142	16°	64	Tmp	129	0.807	13:14:13	13:10:35	0	-645	21°
7	Tmp	12	2.564	09:45:38	09:48:32	0	+171	14°	65	Tmp	130	1.401	13:15:34	13:11:56	0	-645	22°
8	Tmp	14	3.454	09:47:15	09:50:37	0	+199	14°	66	Tmp	130	2.023	13:16:54	13:14:55	0	-348	21°
9	Tmp	15	3.752	09:47:51	09:51:24	0	+210	13°	67	Tmp	130	2.500	13:17:55		0	+1800	25°
10	Tmp	16	4.148	09:48:50	09:52:48	0	+235	13°	68	Tmp	132	3.330	13:19:36	13:17:46	0	-321	23°
11	Tmp	18	4.839	09:50:19	09:55:02	0	+280	13°	69	Tmp	138	2.220	13:27:45	13:32:52	0	+304	21°
12	Tmp	24	3.330	10:01:10	10:00:38	0	-87	12°	70	Tmp	138	2.671	13:28:34		0	+1800	24°
13	Tmp	27	0.024	10:04:30	10:04:40	0	+7	11°	71	Tmp	138	3.350	13:29:48	13:35:27	0	+336	22°
14	Tmp	28	0.562	10:05:30	10:08:34	0	+181	10°	72	Tmp	139	4.350	13:31:34	13:37:18	0	+341	22°
15	Tmp	30	1.351	10:06:56	10:15:43	0	+524	10°	73	Tmp	139	4.941	13:32:33	13:38:24	0	+348	22°
16	Tmp	32	2.836	10:09:23	10:21:48	0	+742	10°	74	Tmp	140	5.401	13:33:21	13:39:11	0	+347	22°
17	Tmp	35	0.637	10:15:35	10:25:47	0	+609	10°	75	Tmp	142	0.458	13:35:23	13:40:56	0	+330	21°
18	Tmp	37	2.567	10:19:26	10:33:47	0	+858	10°	76	Tmp	144	1.308	13:37:19	13:42:50	0	+328	20°
19	Tmp	38	2.949	10:20:05	10:34:48	0	+880	10°	77	Tmp	144	2.050	13:38:40	13:44:17	0	+334	20°
20	Tmp	41	3.799	10:21:47	10:37:33	0	+900	10°	78	Tmp	145	3.114	13:40:32	13:46:10	0	+335	17°
21	Tmp	46	2.827	10:41:17	10:50:17	0	+537	13°	79	Tmp	149	1.271	13:49:24	13:51:06	0	+99	17°
22	Tmp	50	4.448	10:44:16	10:54:21	0	+602	12°	80	Tmp	152	1.510	13:55:25	13:56:35	0	+67	17°
23	Tmp	52	3.347	10:51:00	10:57:52	0	+409	13°	81	Tmp	153	2.270	13:56:41	13:58:19	0	+95	16°
24	Tmp	53	4.069	10:52:04	10:58:59	0	+412	13°	82	Tmp	153	3.034	13:57:58	13:59:41	0	+100	15°
25	Tmp	54	0.811	10:53:52	11:01:09	0	+434	13°	Etapa B Num 300 Pen 0 PCZ 1 Total PP 13568 PG 6								
26	Tmp	56	1.735	10:55:57	11:04:48	0	+528	15°	Num 300 A 15° PG 6 B 15° PG 6 Tot PG 12 Col. 17°								
27	Tmp	57	1.900	10:56:19	11:05:19	0	+537	16°									
28	Tmp	60	2.712	11:02:10	11:07:53	0	+340	16°									
29	Tmp	60	2.824	11:02:26	11:08:15	0	+346	16°									
30	Tmp	61	3.417	11:03:41	11:09:35	0	+351	16°									
31	Tmp	62	4.775	11:06:18	11:12:37	0	+376	17°									
32	Tmp	63	5.302	11:07:22	11:13:50	0	+385	16°									
33	Tmp	63	5.786	11:08:38	11:15:39	0	+418	16°									
34	Tmp	65	6.369	11:09:48	11:17:01	0	+430	16°									
35	Tmp	66	7.500	11:12:17	11:23:20	0	+660	16°									
36	Tmp	68	0.418	11:13:11	11:25:23	0	+729	15°									
37	Tmp	70	0.970	11:14:19	11:26:24	0	+722	16°									
38	Tmp	71	1.612	11:15:36	11:28:00	0	+741	15°									
39	Tmp	73	2.943	11:17:49	11:30:06	0	+734	15°									
40	Tmp	73	3.269	11:18:21	11:30:39	0	+735	15°									
Etapa A Num 300 Pen 0 PCZ 0 Total PP 18661 PG 6																	
41	Tmp	78	0.591	12:13:41	12:13:48	0	+4	19°									
42	Tmp	80	1.228	12:15:07	12:15:20	0	+10	15°									
43	Tmp	81	2.187	12:17:12	12:17:14	0	+0	11°									
44	Tmp	84	2.808	12:18:59	12:19:25	0	+23	17°									
45	Tmp	88	4.562	12:22:22	12:22:49	0	+24	11°									
46	Tmp	90	4.833	12:22:54	12:23:35	0	+38	12°									
47	Tmp	92	5.231	12:23:41	12:25:51	0	+127	11°									
48	Tmp	93	5.569	12:24:20	12:26:35	0	+132	11°									
49	Tmp	95	5.845	12:24:53	12:27:37	0	+161	9°									
50	Tmp	99	2.834	12:34:32	12:34:45	0	+10	7°									
51	Tmp	100	3.352	12:35:28	12:35:37	0	+6	7°									
52	Tmp	103	0.008	12:37:41	12:38:11	0	+27	7°									
53	Tmp	105	0.688	12:38:50	12:39:28	0	+35	7°									
54	Tmp	106	1.513	12:40:48	12:41:55	0	+64	7°									
55	Tmp	107	1.703	12:41:14	12:42:27	0	+70	6°									
56	Tmp	108	2.880	12:43:21	12:44:49	0	+85	6°									
57	Tmp	113	4.264	12:52:46	12:53:02	0	+13	6°									
58	Tmp	113	4.727	12:53:39	12:53:53	0	+11	6°									



Moto Clube - Sua concessionária autorizada Honda

N u m	308	Equipe	308 / Jean Roberto Bastos Melo Cruz / *						
		Patrocinador	*						
		Cat / NL / Largada	NOVATO / 113 / 09:38:30	Cidade	Camaçari-BA	Yamaha			

PC	Tp	Trc	KmPC	Ideal	Passagem	Pen	Pontos	Col	PC	Tp	Trc	KmPC	Ideal	Passagem	Pen	Pontos	Col
1	Tmp	2	0.359	09:41:06	09:40:59	0	-12	9°	59	Tmp	116	0.777	13:01:15		0	+1800	34°
2	Tmp	5	1.672	09:43:19	09:43:47	0	+25	5°	60	Tmp	117	1.430	13:02:34		0	+1800	34°
3	Tmp	6	2.518	09:44:51	09:46:18	0	+84	7°	61	Tmp	121	2.370	13:10:03		0	+1800	34°
4	Tmp	7	0.024	09:45:57	09:47:36	0	+96	7°	62	Tmp	124	3.890	13:12:42		0	+1800	34°
5	Tmp	9	0.944	09:47:36	09:50:56	0	+197	10°	63	Tmp	125	4.800	13:14:37		0	+1800	34°
6	Tmp	10	1.988	09:49:37	09:53:30	0	+230	11°	64	Tmp	129	0.807	13:19:13		0	+1800	34°
7	Tmp	12	2.564	09:50:38		0	+1800	13°	65	Tmp	130	1.401	13:20:34		0	+1800	34°
8	Tmp	14	3.454	09:52:15	09:54:51	0	+153	12°	66	Tmp	130	2.023	13:21:54		0	+1800	34°
9	Tmp	15	3.752	09:52:51	09:55:39	0	+165	11°	67	Tmp	130	2.500	13:22:55		0	+1800	34°
10	Tmp	16	4.148	09:53:50	09:58:17	0	+264	11°	68	Tmp	132	3.330	13:24:36		0	+1800	34°
11	Tmp	18	4.839	09:55:19	10:00:32	0	+310	12°	69	Tmp	138	2.220	13:32:45		0	+1800	34°
12	Tmp	24	3.330	10:06:10	10:12:52	0	+399	13°	70	Tmp	138	2.671	13:33:34		0	+1800	34°
13	Tmp	27	0.024	10:09:30	10:17:26	0	+473	15°	71	Tmp	138	3.350	13:34:48		0	+1800	34°
14	Tmp	28	0.562	10:10:30	10:21:34	0	+661	13°	72	Tmp	139	4.350	13:36:34		0	+1800	34°
15	Tmp	30	1.351	10:11:56	10:27:56	0	+900	16°	73	Tmp	139	4.941	13:37:33		0	+1800	34°
16	Tmp	32	2.836	10:14:23	10:32:23	0	+900	17°	74	Tmp	140	5.401	13:38:21		0	+1800	34°
17	Tmp	35	0.637	10:20:35	10:37:27	0	+900	18°	75	Tmp	142	0.458	13:40:23		0	+1800	34°
18	Tmp	37	2.567	10:24:26		0	+1800	20°	76	Tmp	144	1.308	13:42:19		0	+1800	34°
19	Tmp	38	2.949	10:25:05	10:44:25	0	+900	20°	77	Tmp	144	2.050	13:43:40		0	+1800	34°
20	Tmp	41	3.799	10:26:47	11:06:45	0	+1800	20°	78	Tmp	145	3.114	13:45:32		0	+1800	34°
21	Tmp	46	2.827	10:46:17		0	+1800	21°	79	Tmp	149	1.271	13:54:24		0	+1800	34°
22	Tmp	50	4.448	10:49:16	11:35:50	0	+1800	23°	80	Tmp	152	1.510	14:00:25		0	+1800	34°
23	Tmp	52	3.347	10:56:00		0	+1800	24°	81	Tmp	153	2.270	14:01:41		0	+1800	34°
24	Tmp	53	4.069	10:57:04		0	+1800	25°	82	Tmp	153	3.034	14:02:58		0	+1800	34°
25	Tmp	54	0.811	10:58:52		0	+1800	26°	Etapa B Num 308 Pen 0 PCZ 0 Total PP 75600 PG 0								
26	Tmp	56	1.735	11:00:57		0	+1800	27°	Num 308 A 31° PG 0 B NC PG 0 Tot PG 0 Col. 33°								
27	Tmp	57	1.900	11:01:19		0	+1800	27°									
28	Tmp	60	2.712	11:07:10		0	+1800	28°									
29	Tmp	60	2.824	11:07:26		0	+1800	28°									
30	Tmp	61	3.417	11:08:41		0	+1800	28°									
31	Tmp	62	4.775	11:11:18		0	+1800	29°									
32	Tmp	63	5.302	11:12:22		0	+1800	30°									
33	Tmp	63	5.786	11:13:38		0	+1800	30°									
34	Tmp	65	6.369	11:14:48		0	+1800	30°									
35	Tmp	66	7.500	11:17:17	11:40:54	0	+1800	31°									
36	Tmp	68	0.418	11:18:11		0	+1800	31°									
37	Tmp	70	0.970	11:19:19		0	+1800	31°									
38	Tmp	71	1.612	11:20:36		0	+1800	31°									
39	Tmp	73	2.943	11:22:49		0	+1800	31°									
40	Tmp	73	3.269	11:23:21		0	+1800	31°									
Etapa A Num 308 Pen 0 PCZ 0 Total PP 48069 PG 0																	
41	Tmp	78	0.591	12:18:41		0	+1800	34°									
42	Tmp	80	1.228	12:20:07		0	+1800	34°									
43	Tmp	81	2.187	12:22:12		0	+1800	34°									
44	Tmp	84	2.808	12:23:59		0	+1800	34°									
45	Tmp	88	4.562	12:27:22		0	+1800	34°									
46	Tmp	90	4.833	12:27:54		0	+1800	34°									
47	Tmp	92	5.231	12:28:41		0	+1800	34°									
48	Tmp	93	5.569	12:29:20		0	+1800	34°									
49	Tmp	95	5.845	12:29:53		0	+1800	34°									
50	Tmp	99	2.834	12:39:32		0	+1800	34°									
51	Tmp	100	3.352	12:40:28		0	+1800	34°									
52	Tmp	103	0.008	12:42:41		0	+1800	34°									
53	Tmp	105	0.688	12:43:50		0	+1800	34°									
54	Tmp	106	1.513	12:45:48		0	+1800	34°									
55	Tmp	107	1.703	12:46:14		0	+1800	34°									
56	Tmp	108	2.880	12:48:21		0	+1800	34°									
57	Tmp	113	4.264	12:57:46		0	+1800	34°									
58	Tmp	113	4.727	12:58:39		0	+1800	34°									



Moto Clube - Sua concessionária autorizada Honda

N u m	313	Equipe	313 / Alan Sena Acedo E Silva / Tibico						
		Patrocinador	Avanço Distribuidora						
		Cat / NL / Largada	NOVATO / 109 / 09:36:30	Cidade	Feira de Santana-BA	Crf-230			

PC	Tp	Trc	KmPC	Ideal	Passagem	Pen	Pontos	Col	PC	Tp	Trc	KmPC	Ideal	Passagem	Pen	Pontos	Col
1	Tmp	2	0.359	09:39:06		0	+1800	22°	59	Tmp	116	0.777	12:59:15	13:08:14	0	+536	11°
2	Tmp	5	1.672	09:41:19	09:43:40	0	+138	24°	60	Tmp	117	1.430	13:00:34	13:10:42	0	+605	13°
3	Tmp	6	2.518	09:42:51	09:45:49	0	+175	24°	61	Tmp	121	2.370	13:08:03	13:12:52	0	+286	14°
4	Tmp	7	0.024	09:43:57	09:47:11	0	+191	24°	62	Tmp	124	3.890	13:10:42	13:16:27	0	+342	16°
5	Tmp	9	0.944	09:45:36	09:49:07	0	+208	22°	63	Tmp	125	4.800	13:12:37	13:18:42	0	+362	15°
6	Tmp	10	1.988	09:47:37	09:51:10	0	+210	22°	64	Tmp	129	0.807	13:17:13	13:33:15	0	+900	19°
7	Tmp	12	2.564	09:48:38	09:52:35	0	+234	22°	65	Tmp	130	1.401	13:18:34	13:34:36	0	+900	20°
8	Tmp	14	3.454	09:50:15	09:57:22	0	+424	22°	66	Tmp	130	2.023	13:19:54	13:35:57	0	+900	22°
9	Tmp	15	3.752	09:50:51	09:58:08	0	+434	22°	67	Tmp	130	2.500	13:20:55	13:39:53	0	+900	22°
10	Tmp	16	4.148	09:51:50	09:59:47	0	+474	22°	68	Tmp	132	3.330	13:22:36	13:42:13	0	+900	22°
11	Tmp	18	4.839	09:53:19	10:01:52	0	+510	22°	69	Tmp	138	2.220	13:30:45	13:48:36	0	+900	23°
12	Tmp	24	3.330	10:04:10	10:07:28	0	+195	20°	70	Tmp	138	2.671	13:31:34	13:49:35	0	+900	23°
13	Tmp	27	0.024	10:07:30	10:11:02	0	+209	19°	71	Tmp	138	3.350	13:32:48	13:53:19	0	+1800	25°
14	Tmp	28	0.562	10:08:30	10:14:43	0	+370	19°	72	Tmp	139	4.350	13:34:34	13:53:05	0	+900	25°
15	Tmp	30	1.351	10:09:56	10:17:53	0	+474	18°	73	Tmp	139	4.941	13:35:33		0	+1800	25°
16	Tmp	32	2.836	10:12:23	10:21:41	0	+555	16°	74	Tmp	140	5.401	13:36:21		0	+1800	25°
17	Tmp	35	0.637	10:18:35	10:25:18	0	+400	15°	75	Tmp	142	0.458	13:38:23		0	+1800	24°
18	Tmp	37	2.567	10:22:26	10:30:55	0	+506	13°	76	Tmp	144	1.308	13:40:19		0	+1800	25°
19	Tmp	38	2.949	10:23:05	10:31:38	0	+510	13°	77	Tmp	144	2.050	13:41:40		0	+1800	25°
20	Tmp	41	3.799	10:24:47	10:34:30	0	+580	12°	78	Tmp	145	3.114	13:43:32	11:21:44	0	-1800	25°
21	Tmp	46	2.827	10:44:17	10:44:11	0	-9	11°	79	Tmp	149	1.271	13:52:24	14:02:18	0	+591	24°
22	Tmp	50	4.448	10:47:16	10:48:57	0	+98	10°	80	Tmp	152	1.510	13:58:25	14:07:49	0	+561	24°
23	Tmp	52	3.347	10:54:00	10:53:50	0	-21	10°	81	Tmp	153	2.270	13:59:41	14:09:25	0	+581	24°
24	Tmp	53	4.069	10:55:04	10:55:04	0	+0	10°	82	Tmp	153	3.034	14:00:58	14:10:29	0	+568	23°
25	Tmp	54	0.811	10:56:52	10:57:36	0	+41	10°	Etapa B Num 313 Pen 900 PCZ 7 Total PP 25730 PG 0								
26	Tmp	56	1.735	10:58:57	11:02:26	0	+206	10°	Num 313 A 9° PG 12 B 23° PG 0 Tot PG 12 Col. 18°								
27	Tmp	57	1.900	10:59:19	11:02:57	0	+215	10°									
28	Tmp	60	2.712	11:05:10	11:05:21	0	+8	10°	Moto Clube - Sua concessionária autorizada Honda								
29	Tmp	60	2.824	11:05:26	11:05:45	0	+16	10°									
30	Tmp	61	3.417	11:06:41	11:07:23	0	+39	9°									
31	Tmp	62	4.775	11:09:18	11:11:00	0	+99	9°									
32	Tmp	63	5.302	11:10:22	11:12:13	0	+108	9°									
33	Tmp	63	5.786	11:11:38	11:13:56	0	+135	9°									
34	Tmp	65	6.369	11:12:48	11:15:34	0	+163	9°									
35	Tmp	66	7.500	11:15:17	11:23:12	0	+472	9°									
36	Tmp	68	0.418	11:16:11	11:25:24	0	+550	9°									
37	Tmp	70	0.970	11:17:19	11:26:41	0	+559	8°									
38	Tmp	71	1.612	11:18:36	11:29:17	0	+638	8°									
39	Tmp	73	2.943	11:20:49	11:31:43	0	+651	9°									
40	Tmp	73	3.269	11:21:21	11:32:24	0	+660	9°									
Etapa A Num 313 Pen 0 PCZ 1 Total PP 13285 PG 12																	
41	Tmp	78	0.591	12:16:41	12:16:40	0	-0	6°									
42	Tmp	80	1.228	12:18:07	12:18:25	0	+15	16°									
43	Tmp	81	2.187	12:20:12	12:20:16	0	+1	12°									
44	Tmp	84	2.808	12:21:59	12:21:50	0	-18	14°									
45	Tmp	88	4.562	12:25:22	12:25:20	0	-0	7°									
46	Tmp	90	4.833	12:25:54	12:26:08	0	+11	4°									
47	Tmp	92	5.231	12:26:41	12:29:09	0	+145	9°									
48	Tmp	93	5.569	12:27:20	12:29:52	0	+149	10°									
49	Tmp	95	5.845	12:27:53	12:26:39	900	-1113	15°									
50	Tmp	99	2.834	12:37:32	12:37:29	0	-0	15°									
51	Tmp	100	3.352	12:38:28	12:38:30	0	+0	15°									
52	Tmp	103	0.008	12:40:41	12:40:44	0	+0	15°									
53	Tmp	105	0.688	12:41:50	12:41:56	0	+3	14°									
54	Tmp	106	1.513	12:43:48	12:44:03	0	+12	12°									
55	Tmp	107	1.703	12:44:14	12:44:33	0	+16	12°									
56	Tmp	108	2.880	12:46:21	12:46:39	0	+15	12°									
57	Tmp	113	4.264	12:55:46	12:55:49	0	+0	11°									
58	Tmp	113	4.727	12:56:39	12:56:37	0	-0	11°									

N u m	317	Equipe	317 / Sabino Gonçalves de Lima Neto / Neto Trator						
		Patrocinador	Agal Transportes						
		Cat / NL / Largada	NOVATO / 101 / 09:32:30	Cidade	Serrinha	Honda			

PC	Tp	Trc	KmPC	Ideal	Passagem	Pen	Pontos	Col	PC	Tp	Trc	KmPC	Ideal	Passagem	Pen	Pontos	Col
1	Tmp	2	0.359	09:35:06	09:39:18	0	+249	13°	59	Tmp	116	0.777	12:55:15	12:56:56	0	+98	12°
2	Tmp	5	1.672	09:37:19	09:42:45	0	+323	13°	60	Tmp	117	1.430	12:56:34	12:59:00	0	+143	12°
3	Tmp	6	2.518	09:38:51	09:44:59	0	+365	13°	61	Tmp	121	2.370	13:04:03	13:04:30	0	+24	11°
4	Tmp	7	0.024	09:39:57	09:46:23	0	+383	13°	62	Tmp	124	3.890	13:06:42	13:08:09	0	+84	10°
5	Tmp	9	0.944	09:41:36	09:48:59	0	+440	13°	63	Tmp	125	4.800	13:08:37	13:10:45	0	+125	10°
6	Tmp	10	1.988	09:43:37	09:51:07	0	+447	13°	64	Tmp	129	0.807	13:13:13	13:13:37	0	+21	9°
7	Tmp	12	2.564	09:44:38	09:52:35	0	+474	17°	65	Tmp	130	1.401	13:14:34	13:15:14	0	+37	9°
8	Tmp	14	3.454	09:46:15	09:54:39	0	+501	19°	66	Tmp	130	2.023	13:15:54	13:16:59	0	+62	9°
9	Tmp	15	3.752	09:46:51	09:55:26	0	+512	21°	67	Tmp	130	2.500	13:16:55	13:18:29	0	+91	8°
10	Tmp	16	4.148	09:47:50	09:57:01	0	+548	21°	68	Tmp	132	3.330	13:18:36	13:21:21	0	+162	8°
11	Tmp	18	4.839	09:49:19	09:59:10	0	+588	23°	69	Tmp	138	2.220	13:26:45	13:28:19	0	+91	7°
12	Tmp	24	3.330	10:00:10	10:04:55	0	+282	23°	70	Tmp	138	2.671	13:27:34	13:29:16	0	+99	7°
13	Tmp	27	0.024	10:03:30	10:09:08	0	+335	22°	71	Tmp	138	3.350	13:28:48	13:30:50	0	+119	7°
14	Tmp	28	0.562	10:04:30	10:13:02	0	+509	22°	72	Tmp	139	4.350	13:30:34	13:32:53	0	+136	7°
15	Tmp	30	1.351	10:05:56	10:16:11	0	+612	20°	73	Tmp	139	4.941	13:31:33		0	+1800	11°
16	Tmp	32	2.836	10:08:23	10:20:25	0	+719	20°	74	Tmp	140	5.401	13:32:21		0	+1800	13°
17	Tmp	35	0.637	10:14:35	10:23:42	0	+544	20°	75	Tmp	142	0.458	13:34:23	13:40:58	0	+392	11°
18	Tmp	37	2.567	10:18:26	10:29:59	0	+690	17°	76	Tmp	144	1.308	13:36:19	13:42:54	0	+392	11°
19	Tmp	38	2.949	10:19:05	10:30:39	0	+691	15°	77	Tmp	144	2.050	13:37:40	13:44:51	0	+428	11°
20	Tmp	41	3.799	10:20:47	10:34:27	0	+817	15°	78	Tmp	145	3.114	13:39:32	13:47:07	0	+452	12°
21	Tmp	46	2.827	10:40:17	10:43:18	0	+178	14°	79	Tmp	149	1.271	13:48:24	13:51:10	0	+163	12°
22	Tmp	50	4.448	10:43:16	10:47:52	0	+273	14°	80	Tmp	152	1.510	13:54:25	13:56:43	0	+135	11°
23	Tmp	52	3.347	10:50:00	10:51:12	0	+69	14°	81	Tmp	153	2.270	13:55:41	13:58:22	0	+158	11°
24	Tmp	53	4.069	10:51:04	10:52:22	0	+75	14°	82	Tmp	153	3.034	13:56:58	13:59:44	0	+163	11°
25	Tmp	54	0.811	10:52:52	10:55:04	0	+129	15°	Etapa B Num 317 Pen 900 PCZ 0 Total PP 9309 PG 10								
26	Tmp	56	1.735	10:54:57	10:58:48	0	+228	14°	Num 317 A 17° PG 4 B 11° PG 10 Tot PG 14 Col. 13°								
27	Tmp	57	1.900	10:55:19	10:59:35	0	+253	14°									
28	Tmp	60	2.712	11:01:10	11:02:08	0	+55	14°	Moto Clube - Sua concessionária autorizada Honda								
29	Tmp	60	2.824	11:01:26	11:02:27	0	+58	14°									
30	Tmp	61	3.417	11:02:41	11:04:31	0	+107	14°									
31	Tmp	62	4.775	11:05:18	11:08:02	0	+161	14°									
32	Tmp	63	5.302	11:06:22	11:09:35	0	+190	14°									
33	Tmp	63	5.786	11:07:38	11:11:47	0	+246	14°									
34	Tmp	65	6.369	11:08:48	11:20:38	0	+707	14°									
35	Tmp	66	7.500	11:11:17		0	+1800	15°									
36	Tmp	68	0.418	11:12:11	13:39:04	0	+1800	17°									
37	Tmp	70	0.970	11:13:19	11:30:16	0	+900	17°									
38	Tmp	71	1.612	11:14:36	11:32:28	0	+900	17°									
39	Tmp	73	2.943	11:16:49	11:35:16	0	+900	17°									
40	Tmp	73	3.269	11:17:21	11:39:21	0	+1800	17°									
Etapa A Num 317 Pen 0 PCZ 0 Total PP 20858 PG 4																	
41	Tmp	78	0.591	12:12:41	12:13:28	0	+44	29°									
42	Tmp	80	1.228	12:14:07	12:15:23	0	+73	27°									
43	Tmp	81	2.187	12:16:12	12:17:17	0	+62	27°									
44	Tmp	84	2.808	12:17:59	12:19:24	0	+82	27°									
45	Tmp	88	4.562	12:21:22	12:21:45	0	+20	23°									
46	Tmp	90	4.833	12:21:54	12:22:41	0	+44	19°									
47	Tmp	92	5.231	12:22:41	12:24:38	0	+114	14°									
48	Tmp	93	5.569	12:23:20	12:25:29	0	+126	14°									
49	Tmp	95	5.845	12:23:53	12:23:18	900	-996	17°									
50	Tmp	99	2.834	12:33:32	12:34:08	0	+33	16°									
51	Tmp	100	3.352	12:34:28	12:35:09	0	+38	16°									
52	Tmp	103	0.008	12:36:41	12:37:38	0	+54	16°									
53	Tmp	105	0.688	12:37:50	12:39:06	0	+73	15°									
54	Tmp	106	1.513	12:39:48	12:41:28	0	+97	15°									
55	Tmp	107	1.703	12:40:14	12:42:01	0	+104	14°									
56	Tmp	108	2.880	12:42:21	12:44:16	0	+112	14°									
57	Tmp	113	4.264	12:51:46	12:52:15	0	+26	13°									
58	Tmp	113	4.727	12:52:39	12:53:18	0	+36	12°									

N u m	318	Equipe	318 / Herval da Fonseca Santos / Herval						
		Patrocinador							
		Cat / NL / Largada	NOVATO / 106 / 09:35:00	Cidade	Salvador	Tornado			

PC	Tp	Trc	KmPC	Ideal	Passagem	Pen	Pontos	Col	PC	Tp	Trc	KmPC	Ideal	Passagem	Pen	Pontos	Col					
1	Tmp	2	0.359	09:37:36		0	+1800	36°	59	Tmp	116	0.777	12:57:45	12:58:46	0	+58	13°					
2	Tmp	5	1.672	09:39:49	09:50:27	0	+635	36°	60	Tmp	117	1.430	12:59:04	13:00:54	0	+107	11°					
3	Tmp	6	2.518	09:41:21	09:52:43	0	+679	35°	61	Tmp	121	2.370	13:06:33	13:06:45	0	+9	10°					
4	Tmp	7	0.024	09:42:27	09:55:25	0	+775	35°	62	Tmp	124	3.890	13:09:12	13:10:06	0	+51	9°					
5	Tmp	9	0.944	09:44:06	09:57:58	0	+829	35°	63	Tmp	125	4.800	13:11:07	13:12:43	0	+93	9°					
6	Tmp	10	1.988	09:46:07	10:00:22	0	+852	35°	64	Tmp	129	0.807	13:15:43	13:15:57	0	+11	8°					
7	Tmp	12	2.564	09:47:08	10:02:04	0	+893	35°	65	Tmp	130	1.401	13:17:04	13:17:15	0	+8	8°					
8	Tmp	14	3.454	09:48:45	10:04:52	0	+900	35°	66	Tmp	130	2.023	13:18:24	13:18:50	0	+23	8°					
9	Tmp	15	3.752	09:49:21	10:05:51	0	+900	35°	67	Tmp	130	2.500	13:19:25	13:21:06	0	+98	7°					
10	Tmp	16	4.148	09:50:20	10:07:46	0	+900	35°	68	Tmp	132	3.330	13:21:06	13:23:30	0	+141	7°					
11	Tmp	18	4.839	09:51:49	10:10:14	0	+900	35°	69	Tmp	138	2.220	13:29:15	13:37:47	0	+509	8°					
12	Tmp	24	3.330	10:02:40	10:17:09	0	+866	35°	70	Tmp	138	2.671	13:30:04	13:38:45	0	+518	11°					
13	Tmp	27	0.024	10:06:00	10:22:13	0	+900	35°	71	Tmp	138	3.350	13:31:18	13:40:30	0	+549	11°					
14	Tmp	28	0.562	10:07:00		0	+1800	35°	72	Tmp	139	4.350	13:33:04	13:42:35	0	+568	13°					
15	Tmp	30	1.351	10:08:26		0	+1800	35°	73	Tmp	139	4.941	13:34:03	13:44:03	0	+597	12°					
16	Tmp	32	2.836	10:10:53		0	+1800	35°	74	Tmp	140	5.401	13:34:51		0	+1800	14°					
17	Tmp	35	0.637	10:17:05		0	+1800	35°	75	Tmp	142	0.458	13:36:53	13:47:23	0	+627	12°					
18	Tmp	37	2.567	10:20:56		0	+1800	35°	76	Tmp	144	1.308	13:38:49	13:49:47	0	+655	13°					
19	Tmp	38	2.949	10:21:35		0	+1800	35°	77	Tmp	144	2.050	13:40:10	13:51:54	0	+701	14°					
20	Tmp	41	3.799	10:23:17		0	+1800	35°	78	Tmp	145	3.114	13:42:02	13:54:23	0	+738	13°					
21	Tmp	46	2.827	10:42:47		0	+1800	35°	79	Tmp	149	1.271	13:50:54	13:59:52	0	+535	14°					
22	Tmp	50	4.448	10:45:46	10:47:01	0	+72	35°	80	Tmp	152	1.510	13:56:55	14:06:56	0	+598	13°					
23	Tmp	52	3.347	10:52:30		0	+1800	35°	81	Tmp	153	2.270	13:58:11	14:09:00	0	+646	14°					
24	Tmp	53	4.069	10:53:34		0	+1800	35°	82	Tmp	153	3.034	13:59:28	14:10:18	0	+647	13°					
25	Tmp	54	0.811	10:55:22		0	+1800	35°	Etapas													
26	Tmp	56	1.735	10:57:27		0	+1800	35°	Etapa B	Num	318	Pen	0	PCZ	1	Total PP	12485	PG	8			
27	Tmp	57	1.900	10:57:49		0	+1800	35°	Num	318	A	NC	PG	0	B	13°	PG	8	Tot PG	8	Col.	22°
28	Tmp	60	2.712	11:03:40		0	+1800	35°														
29	Tmp	60	2.824	11:03:56		0	+1800	35°	Moto Clube - Sua concessionária autorizada Honda													
30	Tmp	61	3.417	11:05:11		0	+1800	35°														
31	Tmp	62	4.775	11:07:48		0	+1800	35°														
32	Tmp	63	5.302	11:08:52		0	+1800	35°														
33	Tmp	63	5.786	11:10:08		0	+1800	35°														
34	Tmp	65	6.369	11:11:18		0	+1800	35°														
35	Tmp	66	7.500	11:13:47	10:51:07	0	-1800	35°														
36	Tmp	68	0.418	11:14:41	13:45:24	0	+1800	35°														
37	Tmp	70	0.970	11:15:49		0	+1800	35°														
38	Tmp	71	1.612	11:17:06		0	+1800	35°														
39	Tmp	73	2.943	11:19:19		0	+1800	35°														
40	Tmp	73	3.269	11:19:51		0	+1800	35°														

Etapa A	Num	318	Pen	0	PCZ	0	Total PP	58701	PG	0
41	Tmp	78	0.591	12:15:11	12:15:11	0	+0	7°		
42	Tmp	80	1.228	12:16:37	12:16:49	0	+9	12°		
43	Tmp	81	2.187	12:18:42	12:18:53	0	+8	13°		
44	Tmp	84	2.808	12:20:29	12:20:45	0	+13	12°		
45	Tmp	88	4.562	12:23:52	12:25:05	0	+70	17°		
46	Tmp	90	4.833	12:24:24	12:31:08	0	+401	23°		
47	Tmp	92	5.231	12:25:11	12:28:56	0	+222	16°		
48	Tmp	93	5.569	12:25:50	12:25:41	0	-18	16°		
49	Tmp	95	5.845	12:26:23	12:26:33	0	+7	11°		
50	Tmp	99	2.834	12:36:02	12:38:49	0	+164	12°		
51	Tmp	100	3.352	12:36:58	12:39:42	0	+161	13°		
52	Tmp	103	0.008	12:39:11	12:42:13	0	+179	13°		
53	Tmp	105	0.688	12:40:20	12:43:36	0	+193	13°		
54	Tmp	106	1.513	12:42:18	12:46:19	0	+238	13°		
55	Tmp	107	1.703	12:42:44	12:46:52	0	+245	13°		
56	Tmp	108	2.880	12:44:51	12:49:06	0	+252	15°		
57	Tmp	113	4.264	12:54:16	12:54:27	0	+8	14°		
58	Tmp	113	4.727	12:55:09	12:55:22	0	+10	13°		

N u m	321	Equipe	321 / Antonio Oliveira Caribé Junior / Junior						
		Patrocinador							
		Cat / NL / Largada	NOVATO / 112 / 09:38:00	Cidade	Feira de Santana-BA				

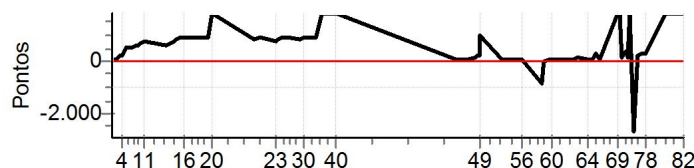
PC	Tp	Trc	KmPC	Ideal	Passagem	Pen	Pontos	Col	PC	Tp	Trc	KmPC	Ideal	Passagem	Pen	Pontos	Col
1	Tmp	2	0.359	09:40:36		0	+1800	20°	59	Tmp	116	0.777	13:00:45	13:02:02	0	+74	27°
2	Tmp	5	1.672	09:42:49	09:43:37	0	+45	15°	60	Tmp	117	1.430	13:02:04	13:03:47	0	+100	27°
3	Tmp	6	2.518	09:44:21	09:45:50	0	+86	16°	61	Tmp	121	2.370	13:09:33	13:10:50	0	+74	27°
4	Tmp	7	0.024	09:45:27	09:47:21	0	+111	17°	62	Tmp	124	3.890	13:12:12	13:13:37	0	+82	27°
5	Tmp	9	0.944	09:47:06	09:49:36	0	+147	15°	63	Tmp	125	4.800	13:14:07	13:17:12	0	+182	26°
6	Tmp	10	1.988	09:49:07	09:51:50	0	+160	15°	64	Tmp	129	0.807	13:18:43	13:19:10	0	+24	26°
7	Tmp	12	2.564	09:50:08	09:53:22	0	+191	15°	65	Tmp	130	1.401	13:20:04	13:20:27	0	+20	26°
8	Tmp	14	3.454	09:51:45	09:55:29	0	+221	15°	66	Tmp	130	2.023	13:21:24	13:22:34	0	+67	23°
9	Tmp	15	3.752	09:52:21	09:56:18	0	+234	14°	67	Tmp	130	2.500	13:22:25	13:23:57	0	+89	20°
10	Tmp	16	4.148	09:53:20	09:58:00	0	+277	14°	68	Tmp	132	3.330	13:24:06		0	+1800	24°
11	Tmp	18	4.839	09:54:49	10:00:23	0	+331	14°	69	Tmp	138	2.220	13:32:15		0	+1800	26°
12	Tmp	24	3.330	10:05:40	10:10:03	0	+260	15°	70	Tmp	138	2.671	13:33:04		0	+1800	26°
13	Tmp	27	0.024	10:09:00	10:14:07	0	+304	14°	71	Tmp	138	3.350	13:34:18	13:26:16	0	-1800	26°
14	Tmp	28	0.562	10:10:00	10:22:10	0	+727	14°	72	Tmp	139	4.350	13:36:04		0	+1800	26°
15	Tmp	30	1.351	10:11:26	10:28:02	0	+900	17°	73	Tmp	139	4.941	13:37:03		0	+1800	26°
16	Tmp	32	2.836	10:13:53	10:32:26	0	+900	18°	74	Tmp	140	5.401	13:37:51		0	+1800	26°
17	Tmp	35	0.637	10:20:05	10:39:39	0	+900	19°	75	Tmp	142	0.458	13:39:53		0	+1800	26°
18	Tmp	37	2.567	10:23:56	10:46:09	0	+1800	21°	76	Tmp	144	1.308	13:41:49		0	+1800	26°
19	Tmp	38	2.949	10:24:35	10:46:34	0	+1800	22°	77	Tmp	144	2.050	13:43:10		0	+1800	26°
20	Tmp	41	3.799	10:26:17	11:09:59	0	+1800	23°	78	Tmp	145	3.114	13:45:02	13:26:56	0	-1800	26°
21	Tmp	46	2.827	10:45:47		0	+1800	24°	79	Tmp	149	1.271	13:53:54		0	+1800	26°
22	Tmp	50	4.448	10:48:46	11:14:21	0	+1800	25°	80	Tmp	152	1.510	13:59:55		0	+1800	26°
23	Tmp	52	3.347	10:55:30		0	+1800	26°	81	Tmp	153	2.270	14:01:11		0	+1800	28°
24	Tmp	53	4.069	10:56:34		0	+1800	27°	82	Tmp	153	3.034	14:02:28		0	+1800	28°
25	Tmp	54	0.811	10:58:22		0	+1800	28°	Etapas B Num 321 Pen 0 PCZ 1 Total PP 33672 PG 0								
26	Tmp	56	1.735	11:00:27		0	+1800	28°	Num 321 A 29° PG 0 B 28° PG 0 Tot PG 0 Col. 31°								
27	Tmp	57	1.900	11:00:49		0	+1800	29°									
28	Tmp	60	2.712	11:06:40		0	+1800	29°	Moto Clube - Sua concessionária autorizada Honda								
29	Tmp	60	2.824	11:06:56		0	+1800	29°									
30	Tmp	61	3.417	11:08:11		0	+1800	29°									
31	Tmp	62	4.775	11:10:48		0	+1800	31°									
32	Tmp	63	5.302	11:11:52		0	+1800	31°									
33	Tmp	63	5.786	11:13:08		0	+1800	31°									
34	Tmp	65	6.369	11:14:18		0	+1800	31°									
35	Tmp	66	7.500	11:16:47	11:18:38	0	+108	29°									
36	Tmp	68	0.418	11:17:41		0	+1800	29°									
37	Tmp	70	0.970	11:18:49		0	+1800	29°									
38	Tmp	71	1.612	11:20:06		0	+1800	29°									
39	Tmp	73	2.943	11:22:19		0	+1800	29°									
40	Tmp	73	3.269	11:22:51		0	+1800	29°									
Etapas A Num 321 Pen 0 PCZ 0 Total PP 47302 PG 0																	
41	Tmp	78	0.591	12:18:11	12:18:21	0	+7	21°									
42	Tmp	80	1.228	12:19:37	12:20:10	0	+30	20°									
43	Tmp	81	2.187	12:21:42	12:22:19	0	+34	21°									
44	Tmp	84	2.808	12:23:29	12:24:20	0	+48	24°									
45	Tmp	88	4.562	12:26:52	12:26:55	0	+0	19°									
46	Tmp	90	4.833	12:27:24	12:27:43	0	+16	15°									
47	Tmp	92	5.231	12:28:11		0	+1800	23°									
48	Tmp	93	5.569	12:28:50		0	+1800	26°									
49	Tmp	95	5.845	12:29:23	12:31:08	0	+102	24°									
50	Tmp	99	2.834	12:39:02	12:39:19	0	+14	24°									
51	Tmp	100	3.352	12:39:58	12:40:15	0	+14	23°									
52	Tmp	103	0.008	12:42:11	12:42:42	0	+28	23°									
53	Tmp	105	0.688	12:43:20	12:44:01	0	+38	23°									
54	Tmp	106	1.513	12:45:18	12:46:27	0	+66	23°									
55	Tmp	107	1.703	12:45:44	13:17:45	0	+1800	31°									
56	Tmp	108	2.880	12:47:51	12:49:21	0	+87	30°									
57	Tmp	113	4.264	12:57:16	12:57:41	0	+22	28°									
58	Tmp	113	4.727	12:58:09	12:59:06	0	+54	28°									

N u m	331	Equipe	331 / Everton Oliveira Fontes / Juruna					
		Patrocinador	Açucar Doçura_					
		Cat / NL / Largada	NOVATO / 102 / 09:33:00	Cidade	Santo Antonio-BA	Crf-250x		

PC	Tp	Trc	KmPC	Ideal	Passagem	Pen	Pontos	Col	PC	Tp	Trc	KmPC	Ideal	Passagem	Pen	Pontos	Col
1	Tmp	2	0.359	09:35:36		0	+1800	26°	59	Tmp	116	0.777	12:55:45	12:57:06	0	+78	18°
2	Tmp	5	1.672	09:37:49	09:39:07	0	+75	20°	60	Tmp	117	1.430	12:57:04	12:58:52	0	+105	18°
3	Tmp	6	2.518	09:39:21	09:41:08	0	+104	22°	61	Tmp	121	2.370	13:04:33	13:04:53	0	+17	18°
4	Tmp	7	0.024	09:40:27	09:43:06	0	+156	23°	62	Tmp	124	3.890	13:07:12	13:08:06	0	+51	18°
5	Tmp	9	0.944	09:42:06	09:45:35	0	+206	21°	63	Tmp	125	4.800	13:09:07	13:10:26	0	+76	16°
6	Tmp	10	1.988	09:44:07	09:47:51	0	+221	21°	64	Tmp	129	0.807	13:13:43	13:14:11	0	+25	15°
7	Tmp	12	2.564	09:45:08	09:49:33	0	+262	20°	65	Tmp	130	1.401	13:15:04	13:15:32	0	+25	14°
8	Tmp	14	3.454	09:46:45	09:53:48	0	+420	20°	66	Tmp	130	2.023	13:16:24	13:17:21	0	+54	14°
9	Tmp	15	3.752	09:47:21	09:54:39	0	+435	20°	67	Tmp	130	2.500	13:17:25	13:19:34	0	+126	14°
10	Tmp	16	4.148	09:48:20	09:56:32	0	+489	20°	68	Tmp	132	3.330	13:19:06	13:21:57	0	+168	15°
11	Tmp	18	4.839	09:49:49	09:58:55	0	+543	20°	69	Tmp	138	2.220	13:27:15	13:28:03	0	+45	14°
12	Tmp	24	3.330	10:00:40	10:04:38	0	+235	19°	70	Tmp	138	2.671	13:28:04	13:29:00	0	+53	13°
13	Tmp	27	0.024	10:04:00	10:08:39	0	+276	20°	71	Tmp	138	3.350	13:29:18	13:30:46	0	+85	13°
14	Tmp	28	0.562	10:05:00	10:15:44	0	+641	20°	72	Tmp	139	4.350	13:31:04	13:33:00	0	+113	12°
15	Tmp	30	1.351	10:06:26	10:18:39	0	+730	21°	73	Tmp	139	4.941	13:32:03	11:32:30	0	-1800	15°
16	Tmp	32	2.836	10:08:53		0	+1800	22°	74	Tmp	140	5.401	13:32:51		0	+1800	15°
17	Tmp	35	0.637	10:15:05	10:25:34	0	+626	22°	75	Tmp	142	0.458	13:34:53	13:47:29	0	+753	15°
18	Tmp	37	2.567	10:18:56		0	+1800	23°	76	Tmp	144	1.308	13:36:49	13:49:28	0	+756	16°
19	Tmp	38	2.949	10:19:35	10:32:14	0	+756	23°	77	Tmp	144	2.050	13:38:10	13:51:04	0	+771	16°
20	Tmp	41	3.799	10:21:17	10:34:57	0	+817	21°	78	Tmp	145	3.114	13:40:02	13:53:07	0	+782	16°
21	Tmp	46	2.827	10:40:47		0	+1800	23°	79	Tmp	149	1.271	13:48:54	13:57:41	0	+524	16°
22	Tmp	50	4.448	10:43:46	10:47:59	0	+250	19°	80	Tmp	152	1.510	13:54:55	14:07:22	0	+744	16°
23	Tmp	52	3.347	10:50:30	10:51:15	0	+42	19°	81	Tmp	153	2.270	13:56:11	14:09:17	0	+783	15°
24	Tmp	53	4.069	10:51:34	10:52:20	0	+43	19°	82	Tmp	153	3.034	13:57:28	14:10:27	0	+776	17°
25	Tmp	54	0.811	10:53:22	10:55:17	0	+112	19°	Etapa B Num 331 Pen 0 PCZ 0 Total PP 14072 PG 4								
26	Tmp	56	1.735	10:55:27	10:58:30	0	+180	19°	Num 331 A 21° PG 0 B 17° PG 4 Tot PG 4 Col. 23°								
27	Tmp	57	1.900	10:55:49	10:58:52	0	+180	19°									
28	Tmp	60	2.712	11:01:40	11:01:16	0	-63	19°	Moto Clube - Sua concessionária autorizada Honda								
29	Tmp	60	2.824	11:01:56	11:03:01	0	+62	19°									
30	Tmp	61	3.417	11:03:11	11:08:08	0	+294	19°									
31	Tmp	62	4.775	11:05:48	11:01:48	0	-711	19°									
32	Tmp	63	5.302	11:06:52	11:13:31	0	+396	19°									
33	Tmp	63	5.786	11:08:08	11:02:38	0	-1800	20°									
34	Tmp	65	6.369	11:09:18	11:27:27	0	+900	20°									
35	Tmp	66	7.500	11:11:47	11:31:42	0	+900	20°									
36	Tmp	68	0.418	11:12:41	11:34:45	0	+1800	21°									
37	Tmp	70	0.970	11:13:49	11:36:14	0	+1800	21°									
38	Tmp	71	1.612	11:15:06	11:38:02	0	+1800	21°									
39	Tmp	73	2.943	11:17:19	11:40:29	0	+1800	21°									
40	Tmp	73	3.269	11:17:51	11:41:37	0	+1800	21°									
Etapa A Num 331 Pen 0 PCZ 0 Total PP 29125 PG 0																	
41	Tmp	78	0.591	12:13:11	12:13:55	0	+41	28°									
42	Tmp	80	1.228	12:14:37	12:15:26	0	+46	26°									
43	Tmp	81	2.187	12:16:42	12:17:20	0	+35	25°									
44	Tmp	84	2.808	12:18:29	12:19:21	0	+49	25°									
45	Tmp	88	4.562	12:21:52	12:21:42	0	-21	21°									
46	Tmp	90	4.833	12:22:24	12:22:34	0	+7	18°									
47	Tmp	92	5.231	12:23:11	12:32:44	0	+570	17°									
48	Tmp	93	5.569	12:23:50	12:33:34	0	+581	18°									
49	Tmp	95	5.845	12:24:23	12:23:13	0	-201	16°									
50	Tmp	99	2.834	12:34:02	12:38:29	0	+264	18°									
51	Tmp	100	3.352	12:34:58	12:39:23	0	+262	18°									
52	Tmp	103	0.008	12:37:11	12:41:36	0	+262	18°									
53	Tmp	105	0.688	12:38:20	12:43:00	0	+277	18°									
54	Tmp	106	1.513	12:40:18	12:45:07	0	+286	17°									
55	Tmp	107	1.703	12:40:44	12:45:43	0	+296	18°									
56	Tmp	108	2.880	12:42:51	12:48:05	0	+311	18°									
57	Tmp	113	4.264	12:52:16	12:52:49	0	+30	18°									
58	Tmp	113	4.727	12:53:09	12:53:35	0	+23	18°									

N u m	333	Equipe	333 / Gerisvaldo Freite Junior / Bahia						
		Patrocinador	Carvalho Advocacia						
		Cat / NL / Largada	NOVATO / 107 / 09:35:30	Cidade	Jacobina-BA	Crf-230			

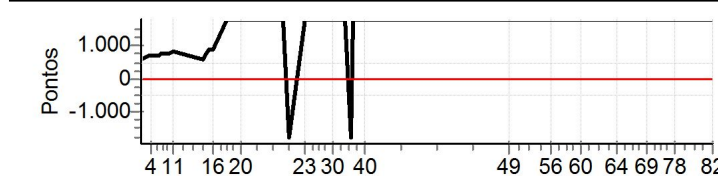
PC	Tp	Trc	KmPC	Ideal	Passagem	Pen	Pontos	Col	PC	Tp	Trc	KmPC	Ideal	Passagem	Pen	Pontos	Col
1	Tmp	2	0.359	09:38:06	09:38:18	0	+9	7°	59	Tmp	116	0.777	12:58:15	12:58:52	0	+34	15°
2	Tmp	5	1.672	09:40:19	09:41:37	0	+75	10°	60	Tmp	117	1.430	12:59:34	13:00:49	0	+72	15°
3	Tmp	6	2.518	09:41:51	09:44:38	0	+164	12°	61	Tmp	121	2.370	13:07:03	13:07:20	0	+14	15°
4	Tmp	7	0.024	09:42:57	09:46:33	0	+213	12°	62	Tmp	124	3.890	13:09:42	13:10:49	0	+64	14°
5	Tmp	9	0.944	09:44:36	09:52:49	0	+490	12°	63	Tmp	125	4.800	13:11:37	13:13:16	0	+96	13°
6	Tmp	10	1.988	09:46:37	09:55:10	0	+510	12°	64	Tmp	129	0.807	13:16:13	13:17:27	0	+71	13°
7	Tmp	12	2.564	09:47:38	09:56:39	0	+538	10°	65	Tmp	130	1.401	13:17:34	13:18:44	0	+67	13°
8	Tmp	14	3.454	09:49:15	09:58:46	0	+568	11°	66	Tmp	130	2.023	13:18:54	13:21:28	0	+151	13°
9	Tmp	15	3.752	09:49:51	09:59:41	0	+587	16°	67	Tmp	130	2.500	13:19:55	13:24:31	0	+273	13°
10	Tmp	16	4.148	09:50:50	10:01:30	0	+637	17°	68	Tmp	132	3.330	13:21:36	13:22:24	0	+45	13°
11	Tmp	18	4.839	09:52:19	10:04:03	0	+701	18°	69	Tmp	138	2.220	13:29:45		0	+1800	16°
12	Tmp	24	3.330	10:03:10	10:13:05	0	+592	22°	70	Tmp	138	2.671	13:30:34		0	+1800	18°
13	Tmp	27	0.024	10:06:30	10:18:10	0	+697	23°	71	Tmp	138	3.350	13:31:48	13:34:16	0	+145	18°
14	Tmp	28	0.562	10:07:30	10:21:36	0	+843	23°	72	Tmp	139	4.350	13:33:34	13:39:54	0	+377	18°
15	Tmp	30	1.351	10:08:56	10:25:00	0	+900	24°	73	Tmp	139	4.941	13:34:33	13:36:20	0	+104	18°
16	Tmp	32	2.836	10:11:23	10:29:07	0	+900	23°	74	Tmp	140	5.401	13:35:21		0	+1800	19°
17	Tmp	35	0.637	10:17:35	10:33:17	0	+900	23°	75	Tmp	142	0.458	13:37:23	11:36:08	900	-2700	22°
18	Tmp	37	2.567	10:21:26	10:40:35	0	+900	22°	76	Tmp	144	1.308	13:39:19	13:42:56	0	+214	21°
19	Tmp	38	2.949	10:22:05	10:41:34	0	+900	21°	77	Tmp	144	2.050	13:40:40	13:44:43	0	+240	21°
20	Tmp	41	3.799	10:23:47	10:46:01	0	+1800	22°	78	Tmp	145	3.114	13:42:32	13:47:19	0	+284	19°
21	Tmp	46	2.827	10:43:17	10:56:48	0	+808	20°	79	Tmp	149	1.271	13:51:24		0	+1800	21°
22	Tmp	50	4.448	10:46:16	11:01:47	0	+900	21°	80	Tmp	152	1.510	13:57:25		0	+1800	21°
23	Tmp	52	3.347	10:53:00	11:05:49	0	+766	20°	81	Tmp	153	2.270	13:58:41		0	+1800	21°
24	Tmp	53	4.069	10:54:04	11:07:16	0	+789	21°	82	Tmp	153	3.034	13:59:58		0	+1800	21°
25	Tmp	54	0.811	10:55:52	11:10:07	0	+852	21°	Etapa B Num 333 Pen 1800 PCZ 1 Total PP 20465 PG 0								
26	Tmp	56	1.735	10:57:57	11:13:56	0	+900	21°	Num 333 A 24° PG 0 B 21° PG 0 Tot PG 0 Col. 27°								
27	Tmp	57	1.900	10:58:19	11:14:38	0	+900	22°									
28	Tmp	60	2.712	11:04:10	11:17:39	0	+806	22°									
29	Tmp	60	2.824	11:04:26	11:18:25	0	+836	23°									
30	Tmp	61	3.417	11:05:41	11:20:56	0	+900	23°									
31	Tmp	62	4.775	11:08:18	11:25:18	0	+900	23°									
32	Tmp	63	5.302	11:09:22	11:26:53	0	+900	23°									
33	Tmp	63	5.786	11:10:38	11:28:37	0	+900	22°									
34	Tmp	65	6.369	11:11:48	11:31:25	0	+900	22°									
35	Tmp	66	7.500	11:14:17	11:42:02	0	+1800	22°									
36	Tmp	68	0.418	11:15:11	13:39:05	0	+1800	22°									
37	Tmp	70	0.970	11:16:19		0	+1800	24°									
38	Tmp	71	1.612	11:17:36		0	+1800	24°									
39	Tmp	73	2.943	11:19:49		0	+1800	24°									
40	Tmp	73	3.269	11:20:21		0	+1800	24°									
Etapa A Num 333 Pen 0 PCZ 0 Total PP 35781 PG 0																	
41	Tmp	78	0.591	12:15:41	12:15:52	0	+8	23°									
42	Tmp	80	1.228	12:17:07	12:17:42	0	+32	21°									
43	Tmp	81	2.187	12:19:12	12:19:49	0	+34	22°									
44	Tmp	84	2.808	12:20:59	12:21:41	0	+39	23°									
45	Tmp	88	4.562	12:24:22	12:26:06	0	+101	22°									
46	Tmp	90	4.833	12:24:54	12:26:58	0	+121	20°									
47	Tmp	92	5.231	12:25:41	12:29:02	0	+198	15°									
48	Tmp	93	5.569	12:26:20	12:29:45	0	+202	15°									
49	Tmp	95	5.845	12:26:53	12:27:40	900	+944	18°									
50	Tmp	99	2.834	12:36:32	12:37:04	0	+29	17°									
51	Tmp	100	3.352	12:37:28	12:38:00	0	+29	17°									
52	Tmp	103	0.008	12:39:41	12:40:24	0	+40	17°									
53	Tmp	105	0.688	12:40:50	12:41:50	0	+57	16°									
54	Tmp	106	1.513	12:42:48	12:44:05	0	+74	16°									
55	Tmp	107	1.703	12:43:14	12:44:37	0	+80	15°									
56	Tmp	108	2.880	12:45:21	12:46:44	0	+80	13°									
57	Tmp	113	4.264	12:54:46	12:50:01	0	-846	16°									
58	Tmp	113	4.727	12:55:39	12:55:41	0	+0	15°									



Moto Clube - Sua concessionária autorizada Honda

N u m	345	Equipe	345 / Fabio Brito Pinheiro / Missie						
		Patrocinador							
		Cat / NL / Largada	NOVATO / 104 / 09:34:00	Cidade	Camaçari-BA	Honda			

PC	Tp	Trc	KmPC	Ideal	Passagem	Pen	Pontos	Col	PC	Tp	Trc	KmPC	Ideal	Passagem	Pen	Pontos	Col
1	Tmp	2	0.359	09:36:36	09:46:39	0	+600	33°	59	Tmp	116	0.777	12:56:45		0	+1800	35°
2	Tmp	5	1.672	09:38:49	09:49:21	0	+629	33°	60	Tmp	117	1.430	12:58:04		0	+1800	35°
3	Tmp	6	2.518	09:40:21	09:51:45	0	+681	33°	61	Tmp	121	2.370	13:05:33		0	+1800	35°
4	Tmp	7	0.024	09:41:27	09:53:07	0	+697	34°	62	Tmp	124	3.890	13:08:12		0	+1800	35°
5	Tmp	9	0.944	09:43:06	09:55:21	0	+732	34°	63	Tmp	125	4.800	13:10:07		0	+1800	35°
6	Tmp	10	1.988	09:45:07	09:57:18	0	+728	34°	64	Tmp	129	0.807	13:14:43		0	+1800	35°
7	Tmp	12	2.564	09:46:08	09:58:35	0	+744	34°	65	Tmp	130	1.401	13:16:04		0	+1800	35°
8	Tmp	14	3.454	09:47:45	10:00:22	0	+754	34°	66	Tmp	130	2.023	13:17:24		0	+1800	35°
9	Tmp	15	3.752	09:48:21	10:01:01	0	+757	34°	67	Tmp	130	2.500	13:18:25		0	+1800	35°
10	Tmp	16	4.148	09:49:20	10:02:26	0	+783	34°	68	Tmp	132	3.330	13:20:06		0	+1800	35°
11	Tmp	18	4.839	09:50:49	10:04:24	0	+812	34°	69	Tmp	138	2.220	13:28:15		0	+1800	35°
12	Tmp	24	3.330	10:01:40	10:11:59	0	+616	34°	70	Tmp	138	2.671	13:29:04		0	+1800	35°
13	Tmp	27	0.024	10:05:00	10:15:13	0	+610	34°	71	Tmp	138	3.350	13:30:18		0	+1800	35°
14	Tmp	28	0.562	10:06:00	10:17:56	0	+713	34°	72	Tmp	139	4.350	13:32:04		0	+1800	35°
15	Tmp	30	1.351	10:07:26	10:23:26	0	+900	33°	73	Tmp	139	4.941	13:33:03		0	+1800	35°
16	Tmp	32	2.836	10:09:53	10:27:11	0	+900	33°	74	Tmp	140	5.401	13:33:51		0	+1800	35°
17	Tmp	35	0.637	10:16:05		0	+1800	33°	75	Tmp	142	0.458	13:35:53		0	+1800	35°
18	Tmp	37	2.567	10:19:56		0	+1800	33°	76	Tmp	144	1.308	13:37:49		0	+1800	35°
19	Tmp	38	2.949	10:20:35		0	+1800	33°	77	Tmp	144	2.050	13:39:10		0	+1800	35°
20	Tmp	41	3.799	10:22:17		0	+1800	33°	78	Tmp	145	3.114	13:41:02		0	+1800	35°
21	Tmp	46	2.827	10:41:47		0	+1800	33°	79	Tmp	149	1.271	13:49:54		0	+1800	35°
22	Tmp	50	4.448	10:44:46	10:31:59	0	-1800	33°	80	Tmp	152	1.510	13:55:55		0	+1800	35°
23	Tmp	52	3.347	10:51:30		0	+1800	33°	81	Tmp	153	2.270	13:57:11		0	+1800	35°
24	Tmp	53	4.069	10:52:34		0	+1800	33°	82	Tmp	153	3.034	13:58:28		0	+1800	35°
25	Tmp	54	0.811	10:54:22		0	+1800	33°	Etapa B Num 345 Pen 0 PCZ 0 Total PP 75600 PG 0								
26	Tmp	56	1.735	10:56:27		0	+1800	33°	Num 345 A NC PG 0 B NC PG 0 Tot PG 0 Col. 35°								
27	Tmp	57	1.900	10:56:49		0	+1800	33°									
28	Tmp	60	2.712	11:02:40		0	+1800	33°									
29	Tmp	60	2.824	11:02:56		0	+1800	33°									
30	Tmp	61	3.417	11:04:11		0	+1800	33°									
31	Tmp	62	4.775	11:06:48		0	+1800	33°									
32	Tmp	63	5.302	11:07:52		0	+1800	33°									
33	Tmp	63	5.786	11:09:08		0	+1800	33°									
34	Tmp	65	6.369	11:10:18		0	+1800	33°									
35	Tmp	66	7.500	11:12:47	10:35:36	0	-1800	33°									
36	Tmp	68	0.418	11:13:41		0	+1800	33°									
37	Tmp	70	0.970	11:14:49		0	+1800	33°									
38	Tmp	71	1.612	11:16:06		0	+1800	33°									
39	Tmp	73	2.943	11:18:19		0	+1800	33°									
40	Tmp	73	3.269	11:18:51		0	+1800	33°									
Etapa A Num 345 Pen 0 PCZ 0 Total PP 54856 PG 0																	
41	Tmp	78	0.591	12:14:11		0	+1800	35°									
42	Tmp	80	1.228	12:15:37		0	+1800	35°									
43	Tmp	81	2.187	12:17:42		0	+1800	35°									
44	Tmp	84	2.808	12:19:29		0	+1800	35°									
45	Tmp	88	4.562	12:22:52		0	+1800	35°									
46	Tmp	90	4.833	12:23:24		0	+1800	35°									
47	Tmp	92	5.231	12:24:11		0	+1800	35°									
48	Tmp	93	5.569	12:24:50		0	+1800	35°									
49	Tmp	95	5.845	12:25:23		0	+1800	35°									
50	Tmp	99	2.834	12:35:02		0	+1800	35°									
51	Tmp	100	3.352	12:35:58		0	+1800	35°									
52	Tmp	103	0.008	12:38:11		0	+1800	35°									
53	Tmp	105	0.688	12:39:20		0	+1800	35°									
54	Tmp	106	1.513	12:41:18		0	+1800	35°									
55	Tmp	107	1.703	12:41:44		0	+1800	35°									
56	Tmp	108	2.880	12:43:51		0	+1800	35°									
57	Tmp	113	4.264	12:53:16		0	+1800	35°									
58	Tmp	113	4.727	12:54:09		0	+1800	35°									



Moto Clube - Sua concessionária autorizada Honda