

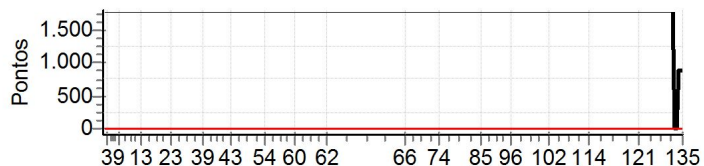
N u m	8		Equipe		8 / Fábio Espinola de Carvalho / Bactéria															
	8		Patrocinador		Telequipe															
	8		Cat / NL / Largada		Senior / 25 / 07:49:30						Cidade			Camaçari			Wr 360			
	PC	Tp	Trc	KmPC	Ideal	Passagem	Pen	Pontos	Col	PC	Tp	Trc	KmPC	Ideal	Passagem	Pen	Pontos	Col		
1	Tmp	3	0.976	07:56:53		0	+1800	15°	Etapa A	Num	8	Pen	0	PCZ	0	Total PP	108000	PG	0	
2	Tmp	4	1.229	07:57:29		0	+1800	15°	63	Tmp	121	1.314	10:46:37		0	+1800	14°			
3	Tmp	7	2.115	07:58:55		0	+1800	15°	64	Tmp	122	2.145	10:47:42		0	+1800	14°			
4	Tmp	8	2.482	07:59:48		0	+1800	15°	65	Tmp	124	3.570	10:49:38		0	+1800	14°			
5	Tmp	13	4.476	08:02:57		0	+1800	15°	66	Tmp	125	4.175	10:50:37		0	+1800	14°			
6	Tmp	15	5.138	08:04:03		0	+1800	15°	67	Tmp	130	7.797	10:58:10		0	+1800	14°			
7	Tmp	16	5.362	08:04:46		0	+1800	15°	68	Tmp	133	0.958	11:02:52		0	+1800	14°			
8	Tmp	17	6.018	08:06:01		0	+1800	15°	69	Tmp	135	1.417	11:03:49		0	+1800	14°			
9	Tmp	17	6.187	08:06:22		0	+1800	15°	70	Tmp	136	2.819	11:05:57		0	+1800	14°			
10	Tmp	21	3.533	08:13:53		0	+1800	15°	71	Tmp	137	3.345	11:06:39		0	+1800	14°			
11	Tmp	24	4.122	08:15:07		0	+1800	15°	72	Tmp	140	4.252	11:08:14		0	+1800	14°			
12	Tmp	24	5.060	08:16:26		0	+1800	15°	73	Tmp	140	4.922	11:09:19		0	+1800	14°			
13	Tmp	30	1.943	08:19:17		0	+1800	15°	74	Tmp	141	5.688	11:10:26		0	+1800	14°			
14	Tmp	33	3.572	08:21:40		0	+1800	15°	77	Tmp	150	1.796	11:21:06		0	+1800	14°			
15	Tmp	34	3.731	08:21:59		0	+1800	15°	78	Tmp	151	2.056	11:21:35		0	+1800	14°			
16	Tmp	38	5.923	08:25:24		0	+1800	15°	79	Tmp	155	1.082	11:23:37		0	+1800	14°			
17	Tmp	38	6.292	08:26:03		0	+1800	15°	80	Tmp	156	1.362	11:24:09		0	+1800	14°			
18	Tmp	39	6.712	08:26:48		0	+1800	15°	81	Tmp	160	2.545	11:25:58		0	+1800	14°			
19	Tmp	40	7.029	08:27:17		0	+1800	15°	82	Tmp	161	2.844	11:26:29		0	+1800	14°			
20	Tmp	42	7.319	08:27:44		0	+1800	15°	83	Tmp	167	5.873	11:31:24		0	+1800	14°			
21	Tmp	45	0.740	08:34:02		0	+1800	15°	84	Tmp	168	6.882	11:32:58		0	+1800	14°			
22	Tmp	47	1.310	08:35:01		0	+1800	15°	85	Tmp	168	7.790	11:34:20		0	+1800	14°			
23	Tmp	49	2.060	08:36:13		0	+1800	15°	86	Tmp	172	1.446	11:39:08		0	+1800	14°			
24	Tmp	52	3.963	08:40:43		0	+1800	15°	87	Tmp	174	2.060	11:40:14		0	+1800	14°			
25	Tmp	55	4.378	08:41:26		0	+1800	15°	88	Tmp	176	2.308	11:40:44		0	+1800	14°			
26	Tmp	55	5.064	08:42:35		0	+1800	15°	89	Tmp	176	2.561	11:41:14		0	+1800	14°			
27	Tmp	56	5.824	08:43:53		0	+1800	15°	90	Tmp	180	5.190	11:46:16		0	+1800	14°			
28	Tmp	57	6.060	08:44:17		0	+1800	15°	91	Tmp	182	5.840	11:47:22		0	+1800	14°			
29	Tmp	58	6.150	08:44:26		0	+1800	15°	92	Tmp	184	6.249	11:48:04		0	+1800	14°			
30	Tmp	60	6.411	08:44:52		0	+1800	15°	93	Tmp	185	6.585	11:48:41		0	+1800	14°			
31	Tmp	60	6.556	08:45:09		0	+1800	15°	94	Tmp	185	6.838	11:49:19		0	+1800	14°			
32	Tmp	61	6.903	08:45:38		0	+1800	15°	95	Tmp	187	7.153	11:50:16		0	+1800	14°			
33	Tmp	61	7.210	08:46:04		0	+1800	15°	96	Tmp	188	7.751	11:51:32		0	+1800	14°			
34	Tmp	64	1.374	08:48:14		0	+1800	15°	97	Tmp	192	1.368	11:59:49		0	+1800	14°			
35	Tmp	65	2.233	08:49:32		0	+1800	15°	98	Tmp	195	4.469	12:03:52		0	+1800	14°			
36	Tmp	67	2.772	08:50:25		0	+1800	15°	99	Tmp	196	4.851	12:04:41		0	+1800	14°			
37	Tmp	67	3.423	08:51:34		0	+1800	15°	101	Tmp	202	7.002	12:11:14		0	+1800	14°			
38	Tmp	68	4.395	08:53:10		0	+1800	15°	102	Tmp	206	8.652	12:13:42		0	+1800	14°			
39	Tmp	69	5.314	08:54:36		0	+1800	15°	104	Tmp	211	2.672	12:18:25		0	+1800	14°			
40	Tmp	71	6.033	08:55:43		0	+1800	15°	105	Tmp	211	3.447	12:19:49		0	+1800	14°			
41	Tmp	75	1.547	09:09:17		0	+1800	15°	106	Tmp	217	5.552	12:23:04		0	+1800	14°			
43	Tmp	79	2.726	09:11:03		0	+1800	15°	107	Tmp	219	5.936	12:23:40		0	+1800	14°			
45	Tmp	83	1.908	09:15:17		0	+1800	15°	108	Tmp	222	6.598	12:24:39		0	+1800	14°			
46	Tmp	85	2.517	09:16:19		0	+1800	15°	109	Tmp	223	6.790	12:25:00		0	+1800	14°			
47	Tmp	85	2.781	09:16:46		0	+1800	15°	110	Tmp	225	7.224	12:25:42		0	+1800	14°			
48	Tmp	85	2.935	09:17:01		0	+1800	15°	111	Tmp	229	8.846	12:27:58		0	+1800	14°			
49	Tmp	85	3.021	09:17:10		0	+1800	15°	112	Tmp	230	9.054	12:28:22		0	+1800	14°			
50	Tmp	88	0.943	09:25:13		0	+1800	15°	113	Tmp	235	4.779	12:35:37		0	+1800	14°			
51	Tmp	90	1.781	09:26:36		0	+1800	15°	114	Tmp	235	5.410	12:36:30		0	+1800	14°			
52	Tmp	94	2.930	09:28:38		0	+1800	15°	115	Tmp	237	4.010	12:46:29		0	+1800	14°			
53	Tmp	95	3.271	09:29:14		0	+1800	15°	116	Tmp	241	0.481	12:53:14		0	+1800	14°			
54	Tmp	95	3.948	09:30:26		0	+1800	15°	117	Tmp	241	2.430	12:55:40		0	+1800	14°			
55	Tmp	97	7.055	09:34:39		0	+1800	15°	118	Tmp	243	2.903	12:59:06		0	+1800	14°			
56	Tmp	100	1.429	09:36:47		0	+1800	15°	119	Tmp	243	3.482	12:59:51		0	+1800	14°			
57	Tmp	101	2.064	09:37:54		0	+1800	15°	120	Tmp	243	4.698	13:01:26		0	+1800	14°			
58	Tmp	106	5.189	09:42:25		0	+1800	15°	121	Tmp	247	5.904	13:05:18		0	+1800	14°			
59	Tmp	107	0.899	09:44:14		0	+1800	15°	122	Tmp	252	0.608	13:19:32		0	+1800	14°			
60	Tmp	111	3.183	09:47:40		0	+1800	15°	123	Tmp	253	1.010	13:20:08		0	+1800	14°			
61	Tmp	112	5.733	09:51:34		0	+1800	15°	124	Tmp	253	1.500	13:20:54		0	+1800	14°			
62	Tmp	116	8.887	10:05:56		0	+1800	15°												

N u m	8	Equipe	8 / Fábio Espinola de Carvalho / Bactéria				
		Patrocinador	Telequipe				
		Cat / NL / Largada	Senior / 25 / 07:49:30	Cidade	Camaçari	Wr	360

PC	Tp	Trc	KmPC	Ideal	Passagem	Pen	Pontos	Col
125	Tmp	256	3.226	13:23:28		0	+1800	14 °
126	Tmp	257	3.536	13:23:55		0	+1800	14 °
127	Tmp	259	3.930	13:24:39		0	+1800	14 °
128	Tmp	259	4.092	13:24:52		0	+1800	14 °
129	Tmp	260	4.238	13:25:05		0	+1800	14 °
130	Tmp	260	4.564	13:25:39		0	+1800	14 °
131	Canc	261	4.899	--:--:--	--:--:--	0	+0	14 °
132	Canc	264	0.404	--:--:--	--:--:--	0	+0	14 °
133	Pass	265	1.043	13:28:05		0	+900	14 °
135	Pass	266	2.804	13:30:55		0	+900	14 °

Etapa B	Num	8	Pen	0	PCZ	0	Total PP	117000	PG	0
----------------	------------	----------	------------	---	------------	---	-----------------	--------	-----------	---

Num	8	A	NC	PG	0	B	NC	PG	0	Tot PG	0	Col.	15°
------------	----------	----------	-----------	-----------	---	----------	-----------	-----------	---	---------------	---	-------------	-----



Moto Clube / Princesa Off Road / Zaitec

.

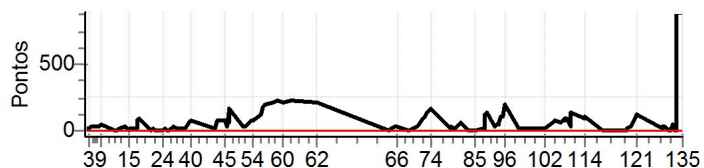
N u m	17	Equipe		17 / Daniel Lima Dantas / Boa Vida															
		Patrocinador		Grupo Cajueiro															
		Cat / NL / Largada		Senior / 23 / 07:48:30		Cidade		Feira de Santana		Honda Crf-250									
		PC	Tp	Trc	KmPC	Ideal	Passagem	Pen	Pontos	Col	PC	Tp	Trc	KmPC	Ideal	Passagem	Pen	Pontos	Col
1	Tmp	3	0.976	07:55:53	07:55:55	0	+0	4°	Etapa A	Num	17	Pen	0	PCZ	9	Total PP	3132	PG	14
2	Tmp	4	1.229	07:56:29	07:56:44	0	+12	4°	63	Tmp	121	1.314	10:45:37	10:45:41	0	+1	3°		
3	Tmp	7	2.115	07:57:55	07:58:04	0	+6	3°	64	Tmp	122	2.145	10:46:42	10:46:53	0	+8	7°		
4	Tmp	8	2.482	07:58:48	07:59:14	0	+23	4°	65	Tmp	124	3.570	10:48:38	10:49:06	0	+25	6°		
5	Tmp	13	4.476	08:01:57	08:02:18	0	+18	3°	66	Tmp	125	4.175	10:49:37	10:50:06	0	+26	6°		
6	Tmp	15	5.138	08:03:03	08:03:29	0	+23	3°	67	Tmp	130	7.797	10:57:10	10:57:12	0	+0	6°		
7	Tmp	16	5.362	08:03:46	08:04:13	0	+24	3°	68	Tmp	133	0.958	11:01:52	11:02:18	0	+23	6°		
8	Tmp	17	6.018	08:05:01	08:05:43	0	+39	3°	69	Tmp	135	1.417	11:02:49	11:03:39	0	+47	6°		
9	Tmp	17	6.187	08:05:22	08:06:07	0	+42	3°	70	Tmp	136	2.819	11:04:57	11:06:22	0	+82	6°		
10	Tmp	21	3.533	08:12:53	08:12:53	0	+0	3°	71	Tmp	137	3.345	11:05:39	11:07:16	0	+94	6°		
11	Tmp	24	4.122	08:14:07	08:14:05	0	-0	3°	72	Tmp	140	4.252	11:07:14	11:09:34	0	+137	5°		
12	Tmp	24	5.060	08:15:26	08:15:32	0	+3	3°	73	Tmp	140	4.922	11:08:19	11:10:52	0	+150	4°		
13	Tmp	30	1.943	08:18:17	08:18:40	0	+20	3°	74	Tmp	141	5.688	11:09:26	11:12:09	0	+160	4°		
14	Tmp	33	3.572	08:20:40	08:20:43	0	+0	3°	77	Tmp	150	1.796	11:20:06	11:20:14	0	+5	4°		
15	Tmp	34	3.731	08:20:59	08:21:06	0	+4	3°	78	Tmp	151	2.056	11:20:35	11:21:04	0	+26	4°		
16	Tmp	38	5.923	08:24:24	08:24:38	0	+11	3°	79	Tmp	155	1.082	11:22:37	11:22:50	0	+10	4°		
17	Tmp	38	6.292	08:25:03	08:26:11	0	+65	3°	80	Tmp	156	1.362	11:23:09	11:23:42	0	+30	4°		
18	Tmp	39	6.712	08:25:48	08:27:10	0	+79	3°	81	Tmp	160	2.545	11:24:58	11:25:44	0	+43	4°		
19	Tmp	40	7.029	08:26:17	08:27:40	0	+80	3°	82	Tmp	161	2.844	11:25:29	11:26:27	0	+55	4°		
20	Tmp	42	7.319	08:26:44	08:28:03	0	+76	5°	83	Tmp	167	5.873	11:30:24	11:30:25	0	+0	4°		
21	Tmp	45	0.740	08:33:02	08:33:03	0	+0	5°	84	Tmp	168	6.882	11:31:58	11:31:57	0	-0	4°		
22	Tmp	47	1.310	08:34:01	08:34:10	0	+6	5°	85	Tmp	168	7.790	11:33:20	11:33:20	0	+0	4°		
23	Tmp	49	2.060	08:35:13	08:35:15	0	+0	5°	86	Tmp	172	1.446	11:38:08	11:38:20	0	+9	4°		
24	Tmp	52	3.963	08:39:43	08:39:47	0	+1	5°	87	Tmp	174	2.060	11:39:14	11:39:33	0	+16	4°		
25	Tmp	55	4.378	08:40:26	08:40:36	0	+7	5°	88	Tmp	176	2.308	11:39:44	11:41:51	0	+124	3°		
26	Tmp	55	5.064	08:41:35	08:41:37	0	+0	5°	89	Tmp	176	2.561	11:40:14	11:42:34	0	+137	3°		
27	Tmp	56	5.824	08:42:53	08:42:51	0	-0	5°	90	Tmp	180	5.190	11:45:16	11:45:43	0	+24	3°		
28	Tmp	57	6.060	08:43:17	08:43:16	0	-0	5°	91	Tmp	182	5.840	11:46:22	11:47:08	0	+43	3°		
29	Tmp	58	6.150	08:43:26	08:43:32	0	+3	5°	92	Tmp	184	6.249	11:47:04	11:47:47	0	+40	3°		
30	Tmp	60	6.411	08:43:52	08:44:09	0	+14	5°	93	Tmp	185	6.585	11:47:41	11:48:36	0	+52	3°		
31	Tmp	60	6.556	08:44:09	08:44:27	0	+15	5°	94	Tmp	185	6.838	11:48:19	11:49:58	0	+96	3°		
32	Tmp	61	6.903	08:44:38	08:45:00	0	+19	5°	95	Tmp	187	7.153	11:49:16	11:51:02	0	+103	3°		
33	Tmp	61	7.210	08:45:04	08:45:32	0	+25	5°	96	Tmp	188	7.751	11:50:32	11:53:56	0	+201	3°		
34	Tmp	64	1.374	08:47:14	08:47:31	0	+14	5°	97	Tmp	192	1.368	11:58:49	11:58:54	0	+2	3°		
35	Tmp	65	2.233	08:48:32	08:48:42	0	+7	5°	98	Tmp	195	4.469	12:02:52	12:02:59	0	+4	3°		
36	Tmp	67	2.772	08:49:25	08:49:44	0	+16	5°	99	Tmp	196	4.851	12:03:41	12:03:57	0	+13	3°		
37	Tmp	67	3.423	08:50:34	08:50:39	0	+2	5°	101	Tmp	202	7.002	12:10:14	12:10:34	0	+17	3°		
38	Tmp	68	4.395	08:52:10	08:52:26	0	+13	5°	102	Tmp	206	8.652	12:12:42	12:12:50	0	+5	3°		
39	Tmp	69	5.314	08:53:36	08:54:36	0	+57	4°	104	Tmp	211	2.672	12:17:25	12:18:24	0	+56	3°		
40	Tmp	71	6.033	08:54:43	08:55:56	0	+70	4°	105	Tmp	211	3.447	12:18:49	12:20:04	0	+72	3°		
41	Tmp	75	1.547	09:08:17	09:08:35	0	+15	5°	106	Tmp	217	5.552	12:22:04	12:23:03	0	+56	3°		
43	Tmp	79	2.726	09:10:03	09:11:12	0	+66	5°	107	Tmp	219	5.936	12:22:40	12:23:53	0	+70	3°		
45	Tmp	83	1.908	09:14:17	09:15:25	0	+65	5°	108	Tmp	222	6.598	12:23:39	12:24:54	0	+72	3°		
46	Tmp	85	2.517	09:15:19	09:15:47	0	+25	5°	109	Tmp	223	6.790	12:24:00	12:25:23	0	+80	3°		
47	Tmp	85	2.781	09:15:46	09:18:09	0	+140	5°	110	Tmp	225	7.224	12:24:42	12:26:17	0	+92	3°		
48	Tmp	85	2.935	09:16:01	09:17:01	0	+57	5°	111	Tmp	229	8.846	12:26:58	12:27:32	0	+31	3°		
49	Tmp	85	3.021	09:16:10	09:18:49	0	+156	5°	112	Tmp	230	9.054	12:27:22	12:29:38	0	+133	3°		
50	Tmp	88	0.943	09:24:13	09:24:34	0	+18	5°	113	Tmp	235	4.779	12:34:37	12:36:11	0	+91	3°		
51	Tmp	90	1.781	09:25:36	09:26:02	0	+23	5°	114	Tmp	235	5.410	12:35:30	12:37:17	0	+104	3°		
52	Tmp	94	2.930	09:27:38	09:28:42	0	+61	5°	115	Tmp	237	4.010	12:45:29	12:45:24	0	-6	3°		
53	Tmp	95	3.271	09:28:14	09:29:25	0	+68	5°	116	Tmp	241	0.481	12:52:14	12:52:17	0	+0	3°		
54	Tmp	95	3.948	09:29:26	09:30:36	0	+67	5°	117	Tmp	241	2.430	12:54:40	12:54:38	0	-0	3°		
55	Tmp	97	7.055	09:33:39	09:35:44	0	+122	5°	118	Tmp	243	2.903	12:58:06	12:58:09	0	+0	3°		
56	Tmp	100	1.429	09:35:47	09:38:54	0	+184	6°	119	Tmp	243	3.482	12:58:51	12:59:08	0	+14	3°		
57	Tmp	101	2.064	09:36:54	09:40:12	0	+195	7°	120	Tmp	243	4.698	13:00:26	13:00:54	0	+25	3°		
58	Tmp	106	5.189	09:41:25	09:44:59	0	+211	7°	121	Tmp	247	5.904	13:04:18	13:06:17	0	+116	3°		
59	Tmp	107	0.899	09:43:14	09:47:09	0	+232	7°	122	Tmp	252	0.608	13:18:32	13:18:40	0	+5	3°		
60	Tmp	111	3.183	09:46:40	09:50:05	0	+202	7°	123	Tmp	253	1.010	13:19:08	13:19:31	0	+20	3°		
61	Tmp	112	5.733	09:50:34	09:54:15	0	+218	7°	124	Tmp	253	1.500	13:19:54	13:20:16	0	+19	3°		
62	Tmp	116	8.887	10:04:56	10:08:32	0	+213	7°											

N u m	17	Equipe	17 / Daniel Lima Dantas / Boa Vida					
		Patrocinador	Grupo Cajueiro					
		Cat / NL / Largada	Senior / 23 / 07:48:30	Cidade	Feira de Santana	Honda Crf-250		

PC	Tp	Trc	KmPC	Ideal	Passagem	Pen	Pontos	Col
125	Tmp	256	3.226	13:22:28	13:22:27	0	-0	3°
126	Tmp	257	3.536	13:22:55	13:22:58	0	+0	3°
127	Tmp	259	3.930	13:23:39	13:23:58	0	+16	3°
128	Tmp	259	4.092	13:23:52	13:24:19	0	+24	3°
129	Tmp	260	4.238	13:24:05	13:24:32	0	+24	3°
130	Tmp	260	4.564	13:24:39	13:25:15	0	+33	3°
131	Canc	261	4.899	--:--:--	--:--:--	0	+0	3°
132	Canc	264	0.404	--:--:--	--:--:--	0	+0	3°
133	Pass	265	1.043	13:27:05		0	+900	3°
135	Pass	266	2.804	13:29:55		0	+900	3°

Etapa B	Num	17	Pen	0	PCZ	9	Total PP	4767	PG	20
----------------	-----	----	-----	---	-----	---	----------	------	----	----

Num	17	A	7°	PG	14	B	3°	PG	20	Tot PG	34	Col.	4°
-----	----	---	----	----	----	---	----	----	----	--------	----	------	----



Moto Clube / Princesa Off Road / Zaitec											
.											

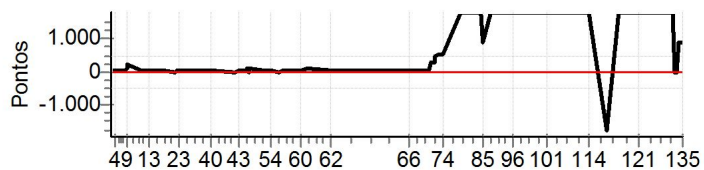
Num	Equipe		39 / Deraldo Cesar Desouza / Galego																	
	Patrocinador		Princesa Off Road, Codisauto																	
	Cat / NL / Largada		Senior / 31 / 07:52:30		Cidade		Feira de Santana		Yamaha Wr-250											
PC	Tp	Trc	KmPC	Ideal	Passagem	Pen	Pontos	Col	PC	Tp	Trc	KmPC	Ideal	Passagem	Pen	Pontos	Col			
								Etapa A		Num		39	Pen	0	PCZ	5	Total PP	1961	PG	15
1	Tmp	3	0.976	07:59:53	07:59:55	0	+0	1°	63	Tmp	121	1.314	10:49:37	10:49:41	0	+1	10°			
2	Tmp	4	1.229	08:00:29	08:00:42	0	+10	2°	64	Tmp	122	2.145	10:50:42	10:50:46	0	+1	10°			
3	Tmp	7	2.115	08:01:55	08:02:09	0	+11	4°	65	Tmp	124	3.570	10:52:38	10:52:59	0	+18	10°			
4	Tmp	8	2.482	08:02:48	08:03:22	0	+31	5°	66	Tmp	125	4.175	10:53:37	10:54:02	0	+22	10°			
5	Tmp	13	4.476	08:05:57	08:06:23	0	+23	5°	67	Tmp	130	7.797	11:01:10	11:01:16	0	+3	10°			
6	Tmp	15	5.138	08:07:03	08:07:52	0	+46	5°	68	Tmp	133	0.958	11:05:52	11:06:31	0	+36	10°			
7	Tmp	16	5.362	08:07:46	08:08:28	0	+39	5°	69	Tmp	135	1.417	11:06:49	11:11:02	0	+250	11°			
8	Tmp	17	6.018	08:09:01	08:11:03	0	+119	6°	70	Tmp	136	2.819	11:08:57	11:13:54	0	+294	11°			
9	Tmp	17	6.187	08:09:22	08:13:21	0	+236	7°	71	Tmp	137	3.345	11:09:39	11:17:28	0	+466	11°			
10	Tmp	21	3.533	08:16:53	08:17:48	0	+52	7°	72	Tmp	140	4.252	11:11:14	11:19:49	0	+512	11°			
11	Tmp	24	4.122	08:18:07	08:18:55	0	+45	7°	73	Tmp	140	4.922	11:12:19	11:21:04	0	+522	11°			
12	Tmp	24	5.060	08:19:26	08:20:14	0	+45	7°	74	Tmp	141	5.688	11:13:26	11:22:25	0	+536	11°			
13	Tmp	30	1.943	08:22:17	08:23:15	0	+55	7°	77	Tmp	150	1.796	11:24:06		0	+1800	11°			
14	Tmp	33	3.572	08:24:40	08:25:13	0	+30	7°	78	Tmp	151	2.056	11:24:35		0	+1800	11°			
15	Tmp	34	3.731	08:24:59	08:25:40	0	+38	7°	79	Tmp	155	1.082	11:26:37		0	+1800	11°			
16	Tmp	38	5.923	08:28:24	08:28:40	0	+13	7°	80	Tmp	156	1.362	11:27:09		0	+1800	11°			
17	Tmp	38	6.292	08:29:03	08:29:51	0	+45	7°	81	Tmp	160	2.545	11:28:58		0	+1800	11°			
18	Tmp	39	6.712	08:29:48	08:30:47	0	+56	7°	82	Tmp	161	2.844	11:29:29		0	+1800	11°			
19	Tmp	40	7.029	08:30:17	08:31:16	0	+56	7°	83	Tmp	167	5.873	11:34:24		0	+1800	11°			
20	Tmp	42	7.319	08:30:44	08:31:36	0	+49	7°	84	Tmp	168	6.882	11:35:58		0	+1800	11°			
21	Tmp	45	0.740	08:37:02	08:37:04	0	+0	7°	85	Tmp	168	7.790	11:37:20	11:56:18	0	+900	11°			
22	Tmp	47	1.310	08:38:01	08:38:34	0	+30	7°	86	Tmp	172	1.446	11:42:08		0	+1800	11°			
23	Tmp	49	2.060	08:39:13	08:39:31	0	+15	7°	87	Tmp	174	2.060	11:43:14		0	+1800	11°			
24	Tmp	52	3.963	08:43:43	08:43:49	0	+3	7°	88	Tmp	176	2.308	11:43:44		0	+1800	11°			
25	Tmp	55	4.378	08:44:26	08:44:44	0	+15	7°	89	Tmp	176	2.561	11:44:14		0	+1800	11°			
26	Tmp	55	5.064	08:45:35	08:45:57	0	+19	7°	90	Tmp	180	5.190	11:49:16		0	+1800	11°			
27	Tmp	56	5.824	08:46:53	08:47:06	0	+10	7°	91	Tmp	182	5.840	11:50:22		0	+1800	11°			
28	Tmp	57	6.060	08:47:17	08:47:30	0	+10	7°	92	Tmp	184	6.249	11:51:04		0	+1800	11°			
29	Tmp	58	6.150	08:47:26	08:47:46	0	+17	7°	93	Tmp	185	6.585	11:51:41		0	+1800	11°			
30	Tmp	60	6.411	08:47:52	08:48:21	0	+26	7°	94	Tmp	185	6.838	11:52:19		0	+1800	11°			
31	Tmp	60	6.556	08:48:09	08:48:41	0	+29	7°	95	Tmp	187	7.153	11:53:16		0	+1800	11°			
32	Tmp	61	6.903	08:48:38	08:49:15	0	+34	7°	96	Tmp	188	7.751	11:54:32		0	+1800	11°			
33	Tmp	61	7.210	08:49:04	08:49:53	0	+46	7°	97	Tmp	192	1.368	12:02:49		0	+1800	11°			
34	Tmp	64	1.374	08:51:14	08:51:52	0	+35	7°	98	Tmp	195	4.469	12:06:52		0	+1800	11°			
35	Tmp	65	2.233	08:52:32	08:52:58	0	+23	7°	99	Tmp	196	4.851	12:07:41		0	+1800	11°			
36	Tmp	67	2.772	08:53:25	08:54:07	0	+39	7°	101	Tmp	202	7.002	12:14:14		0	+1800	11°			
37	Tmp	67	3.423	08:54:34	08:54:56	0	+19	7°	102	Tmp	206	8.652	12:16:42		0	+1800	11°			
38	Tmp	68	4.395	08:56:10	08:56:32	0	+19	7°	104	Tmp	211	2.672	12:21:25		0	+1800	11°			
39	Tmp	69	5.314	08:57:36	08:57:58	0	+19	7°	105	Tmp	211	3.447	12:22:49		0	+1800	11°			
40	Tmp	71	6.033	08:58:43	08:58:57	0	+11	7°	106	Tmp	217	5.552	12:26:04		0	+1800	11°			
41	Tmp	75	1.547	09:12:17	09:12:18	0	+0	7°	107	Tmp	219	5.936	12:26:40		0	+1800	11°			
43	Tmp	79	2.726	09:14:03	09:14:52	0	+46	7°	108	Tmp	222	6.598	12:27:39		0	+1800	11°			
45	Tmp	83	1.908	09:18:17	09:18:27	0	+7	7°	109	Tmp	223	6.790	12:28:00		0	+1800	11°			
46	Tmp	85	2.517	09:19:19	09:19:45	0	+23	7°	110	Tmp	225	7.224	12:28:42		0	+1800	11°			
47	Tmp	85	2.781	09:19:46	09:20:56	0	+67	6°	111	Tmp	229	8.846	12:30:58		0	+1800	11°			
48	Tmp	85	2.935	09:20:01	09:20:03	0	+0	6°	112	Tmp	230	9.054	12:31:22		0	+1800	11°			
49	Tmp	85	3.021	09:20:10	09:22:02	0	+109	6°	113	Tmp	235	4.779	12:38:37		0	+1800	11°			
50	Tmp	88	0.943	09:28:13	09:28:18	0	+2	6°	114	Tmp	235	5.410	12:39:30		0	+1800	11°			
51	Tmp	90	1.781	09:29:36	09:29:53	0	+14	6°	115	Tmp	237	4.010	12:49:29	12:15:34	0	-1800	11°			
52	Tmp	94	2.930	09:31:38	09:32:01	0	+20	6°	116	Tmp	241	0.481	12:56:14		0	+1800	11°			
53	Tmp	95	3.271	09:32:14	09:32:34	0	+17	6°	117	Tmp	241	2.430	12:58:40		0	+1800	11°			
54	Tmp	95	3.948	09:33:26	09:33:45	0	+16	6°	118	Tmp	243	2.903	13:02:06		0	+1800	11°			
55	Tmp	97	7.055	09:37:39	09:37:38	0	-0	6°	119	Tmp	243	3.482	13:02:51		0	+1800	11°			
56	Tmp	100	1.429	09:39:47	09:39:53	0	+3	5°	120	Tmp	243	4.698	13:04:26		0	+1800	11°			
57	Tmp	101	2.064	09:40:54	09:41:00	0	+3	5°	121	Tmp	247	5.904	13:08:18		0	+1800	11°			
58	Tmp	106	5.189	09:45:25	09:45:50	0	+22	5°	122	Tmp	252	0.608	13:22:32		0	+1800	11°			
59	Tmp	107	0.899	09:47:14	09:48:17	0	+60	5°	123	Tmp	253	1.010	13:23:08		0	+1800	11°			
60	Tmp	111	3.183	09:50:40	09:51:25	0	+42	5°	124	Tmp	253	1.500	13:23:54		0	+1800	11°			
61	Tmp	112	5.733	09:54:34	09:56:08	0	+91	6°												
62	Tmp	116	8.887	10:08:56	10:09:00	0	+1	6°												

N u m	39	Equipe	39 / Deraldo Cesar Desouza / Galego				
		Patrocinador	Princesa Off Road, Codisauto				
		Cat / NL / Largada	Senior / 31 / 07:52:30	Cidade	Feira de Santana	Yamaha Wr-250	

PC	Tp	Trc	KmPC	Ideal	Passagem	Pen	Pontos	Col
125	Tmp	256	3.226	13:26:28		0	+1800	11°
126	Tmp	257	3.536	13:26:55		0	+1800	11°
127	Tmp	259	3.930	13:27:39		0	+1800	11°
128	Tmp	259	4.092	13:27:52		0	+1800	11°
129	Tmp	260	4.238	13:28:05		0	+1800	11°
130	Tmp	260	4.564	13:28:39		0	+1800	11°
131	Canc	261	4.899	--:--:--	--:--:--	0	+0	11°
132	Canc	264	0.404	--:--:--	--:--:--	0	+0	11°
133	Pass	265	1.043	13:31:05		0	+900	11°
135	Pass	266	2.804	13:33:55		0	+900	11°

Etapa B	Num	39	Pen	0	PCZ	0	Total PP	97161	PG	0
----------------	-----	----	-----	---	-----	---	----------	-------	----	---

Num	39	A	6°	PG	15	B	NC	PG	0	Tot PG	15	Col.	10°
-----	----	---	----	----	----	---	----	----	---	--------	----	------	-----



Moto Clube / Princesa Off Road / Zaitec											
.											

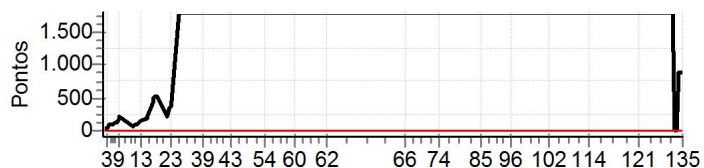
N u m	42	Equipe		42 / Bruno Teixeira da Silva / Bubuka															
		Patrocinador		Spell															
		Cat / NL / Largada		Senior / 24 / 07:49:00				Cidade		Salvador				Yamaha W-50					
PC	Tp	Trc	KmPC	Ideal	Passagem	Pen	Pontos	Col	PC	Tp	Trc	KmPC	Ideal	Passagem	Pen	Pontos	Col		
1	Tmp	3	0.976	07:56:23	07:56:21	0	-0	12°	Etapa A	Num	42	Pen	0	PCZ	1	Total PP	71661	PG	0
2	Tmp	4	1.229	07:56:59	07:57:41	0	+39	12°	63	Tmp	121	1.314	10:46:07		0	+1800	15°		
3	Tmp	7	2.115	07:58:25	07:59:13	0	+45	12°	64	Tmp	122	2.145	10:47:12		0	+1800	15°		
4	Tmp	8	2.482	07:59:18	08:00:46	0	+85	12°	65	Tmp	124	3.570	10:49:08		0	+1800	15°		
5	Tmp	13	4.476	08:02:27	08:03:59	0	+89	12°	66	Tmp	125	4.175	10:50:07		0	+1800	15°		
6	Tmp	15	5.138	08:03:33	08:05:32	0	+116	12°	67	Tmp	130	7.797	10:57:40		0	+1800	15°		
7	Tmp	16	5.362	08:04:16	08:06:21	0	+122	12°	68	Tmp	133	0.958	11:02:22		0	+1800	15°		
8	Tmp	17	6.018	08:05:31	08:08:51	0	+197	12°	69	Tmp	135	1.417	11:03:19		0	+1800	15°		
9	Tmp	17	6.187	08:05:52	08:09:23	0	+208	12°	70	Tmp	136	2.819	11:05:27		0	+1800	15°		
10	Tmp	21	3.533	08:13:23	08:14:30	0	+64	12°	71	Tmp	137	3.345	11:06:09		0	+1800	15°		
11	Tmp	24	4.122	08:14:37	08:16:00	0	+80	12°	72	Tmp	140	4.252	11:07:44		0	+1800	15°		
12	Tmp	24	5.060	08:15:56	08:17:34	0	+95	12°	73	Tmp	140	4.922	11:08:49		0	+1800	15°		
13	Tmp	30	1.943	08:18:47	08:21:37	0	+167	12°	74	Tmp	141	5.688	11:09:56		0	+1800	15°		
14	Tmp	33	3.572	08:21:10	08:24:23	0	+190	12°	77	Tmp	150	1.796	11:20:36		0	+1800	15°		
15	Tmp	34	3.731	08:21:29	08:24:53	0	+201	12°	78	Tmp	151	2.056	11:21:05		0	+1800	15°		
16	Tmp	38	5.923	08:24:54	08:32:01	0	+424	12°	79	Tmp	155	1.082	11:23:07		0	+1800	15°		
17	Tmp	38	6.292	08:25:33	08:33:39	0	+483	12°	80	Tmp	156	1.362	11:23:39		0	+1800	15°		
18	Tmp	39	6.712	08:26:18	08:34:50	0	+509	12°	81	Tmp	160	2.545	11:25:28		0	+1800	15°		
19	Tmp	40	7.029	08:26:47	08:35:25	0	+515	12°	82	Tmp	161	2.844	11:25:59		0	+1800	15°		
20	Tmp	42	7.319	08:27:14	08:35:51	0	+514	12°	83	Tmp	167	5.873	11:30:54		0	+1800	15°		
21	Tmp	45	0.740	08:33:32	08:37:23	0	+228	12°	84	Tmp	168	6.882	11:32:28		0	+1800	15°		
22	Tmp	47	1.310	08:34:31	08:40:05	0	+331	12°	85	Tmp	168	7.790	11:33:50		0	+1800	15°		
23	Tmp	49	2.060	08:35:43	08:41:45	0	+359	12°	86	Tmp	172	1.446	11:38:38		0	+1800	15°		
24	Tmp	52	3.963	08:40:13		0	+1800	12°	87	Tmp	174	2.060	11:39:44		0	+1800	15°		
25	Tmp	55	4.378	08:40:56		0	+1800	12°	88	Tmp	176	2.308	11:40:14		0	+1800	15°		
26	Tmp	55	5.064	08:42:05		0	+1800	12°	89	Tmp	176	2.561	11:40:44		0	+1800	15°		
27	Tmp	56	5.824	08:43:23		0	+1800	12°	90	Tmp	180	5.190	11:45:46		0	+1800	15°		
28	Tmp	57	6.060	08:43:47		0	+1800	12°	91	Tmp	182	5.840	11:46:52		0	+1800	15°		
29	Tmp	58	6.150	08:43:56		0	+1800	12°	92	Tmp	184	6.249	11:47:34		0	+1800	15°		
30	Tmp	60	6.411	08:44:22		0	+1800	12°	93	Tmp	185	6.585	11:48:11		0	+1800	15°		
31	Tmp	60	6.556	08:44:39		0	+1800	12°	94	Tmp	185	6.838	11:48:49		0	+1800	15°		
32	Tmp	61	6.903	08:45:08		0	+1800	12°	95	Tmp	187	7.153	11:49:46		0	+1800	15°		
33	Tmp	61	7.210	08:45:34		0	+1800	12°	96	Tmp	188	7.751	11:51:02		0	+1800	15°		
34	Tmp	64	1.374	08:47:44		0	+1800	12°	97	Tmp	192	1.368	11:59:19		0	+1800	15°		
35	Tmp	65	2.233	08:49:02		0	+1800	12°	98	Tmp	195	4.469	12:03:22		0	+1800	15°		
36	Tmp	67	2.772	08:49:55		0	+1800	12°	99	Tmp	196	4.851	12:04:11		0	+1800	15°		
37	Tmp	67	3.423	08:51:04		0	+1800	12°	101	Tmp	202	7.002	12:10:44		0	+1800	15°		
38	Tmp	68	4.395	08:52:40		0	+1800	12°	102	Tmp	206	8.652	12:13:12		0	+1800	15°		
39	Tmp	69	5.314	08:54:06		0	+1800	12°	104	Tmp	211	2.672	12:17:55		0	+1800	15°		
40	Tmp	71	6.033	08:55:13		0	+1800	12°	105	Tmp	211	3.447	12:19:19		0	+1800	15°		
41	Tmp	75	1.547	09:08:47		0	+1800	12°	106	Tmp	217	5.552	12:22:34		0	+1800	15°		
43	Tmp	79	2.726	09:10:33		0	+1800	12°	107	Tmp	219	5.936	12:23:10		0	+1800	15°		
45	Tmp	83	1.908	09:14:47		0	+1800	12°	108	Tmp	222	6.598	12:24:09		0	+1800	15°		
46	Tmp	85	2.517	09:15:49		0	+1800	12°	109	Tmp	223	6.790	12:24:30		0	+1800	15°		
47	Tmp	85	2.781	09:16:16		0	+1800	12°	110	Tmp	225	7.224	12:25:12		0	+1800	15°		
48	Tmp	85	2.935	09:16:31		0	+1800	12°	111	Tmp	229	8.846	12:27:28		0	+1800	15°		
49	Tmp	85	3.021	09:16:40		0	+1800	12°	112	Tmp	230	9.054	12:27:52		0	+1800	15°		
50	Tmp	88	0.943	09:24:43		0	+1800	12°	113	Tmp	235	4.779	12:35:07		0	+1800	15°		
51	Tmp	90	1.781	09:26:06		0	+1800	12°	114	Tmp	235	5.410	12:36:00		0	+1800	15°		
52	Tmp	94	2.930	09:28:08		0	+1800	12°	115	Tmp	237	4.010	12:45:59		0	+1800	15°		
53	Tmp	95	3.271	09:28:44		0	+1800	12°	116	Tmp	241	0.481	12:52:44		0	+1800	15°		
54	Tmp	95	3.948	09:29:56		0	+1800	12°	117	Tmp	241	2.430	12:55:10		0	+1800	15°		
55	Tmp	97	7.055	09:34:09		0	+1800	12°	118	Tmp	243	2.903	12:58:36		0	+1800	15°		
56	Tmp	100	1.429	09:36:17		0	+1800	12°	119	Tmp	243	3.482	12:59:21		0	+1800	15°		
57	Tmp	101	2.064	09:37:24		0	+1800	12°	120	Tmp	243	4.698	13:00:56		0	+1800	15°		
58	Tmp	106	5.189	09:41:55		0	+1800	12°	121	Tmp	247	5.904	13:04:48		0	+1800	15°		
59	Tmp	107	0.899	09:43:44		0	+1800	12°	122	Tmp	252	0.608	13:19:02		0	+1800	15°		
60	Tmp	111	3.183	09:47:10		0	+1800	12°	123	Tmp	253	1.010	13:19:38		0	+1800	15°		
61	Tmp	112	5.733	09:51:04		0	+1800	12°	124	Tmp	253	1.500	13:20:24		0	+1800	15°		
62	Tmp	116	8.887	10:05:26		0	+1800	12°											

N u m	42	Equipe	42 / Bruno Teixeira da Silva / Bubuka				
		Patrocinador	Spell				
		Cat / NL / Largada	Senior / 24 / 07:49:00	Cidade	Salvador	Yamaha W-50	

PC	Tp	Trc	KmPC	Ideal	Passagem	Pen	Pontos	Col
125	Tmp	256	3.226	13:22:58		0	+1800	15°
126	Tmp	257	3.536	13:23:25		0	+1800	15°
127	Tmp	259	3.930	13:24:09		0	+1800	15°
128	Tmp	259	4.092	13:24:22		0	+1800	15°
129	Tmp	260	4.238	13:24:35		0	+1800	15°
130	Tmp	260	4.564	13:25:09		0	+1800	15°
131	Canc	261	4.899	--:--:--	--:--:--	0	+0	15°
132	Canc	264	0.404	--:--:--	--:--:--	0	+0	15°
133	Pass	265	1.043	13:27:35		0	+900	15°
135	Pass	266	2.804	13:30:25		0	+900	15°

Etapa B	Num	42	Pen	0	PCZ	0	Total PP	117000	PG	0
----------------	-----	----	-----	---	-----	---	----------	--------	----	---

Num	42	A	NC	PG	0	B	NC	PG	0	Tot PG	0	Col.	12°
-----	----	---	----	----	---	---	----	----	---	--------	---	------	-----



Moto Clube / Princesa Off Road / Zaitec											
.											

N u m	71	Equipe	71 / Paulo Roberto de Jesus Brito / Bithuca						
		Patrocinador	Beo Móveis						
		Cat / NL / Largada	Senior / 20 / 07:47:00	Cidade					

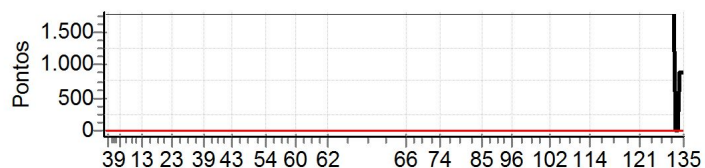
PC	Tp	Trc	KmPC	Ideal	Passagem	Pen	Pontos	Col	PC	Tp	Trc	KmPC	Ideal	Passagem	Pen	Pontos	Col		
1	Tmp	3	0.976	07:54:23		0	+1800	16 °	Etapa A	Num	71	Pen	0	PCZ	0	Total PP	108000	PG	0
2	Tmp	4	1.229	07:54:59		0	+1800	16 °	63	Tmp	121	1.314	10:44:07		0	+1800	16 °		
3	Tmp	7	2.115	07:56:25		0	+1800	16 °	64	Tmp	122	2.145	10:45:12		0	+1800	16 °		
4	Tmp	8	2.482	07:57:18		0	+1800	16 °	65	Tmp	124	3.570	10:47:08		0	+1800	16 °		
5	Tmp	13	4.476	08:00:27		0	+1800	16 °	66	Tmp	125	4.175	10:48:07		0	+1800	16 °		
6	Tmp	15	5.138	08:01:33		0	+1800	16 °	67	Tmp	130	7.797	10:55:40		0	+1800	16 °		
7	Tmp	16	5.362	08:02:16		0	+1800	16 °	68	Tmp	133	0.958	11:00:22		0	+1800	16 °		
8	Tmp	17	6.018	08:03:31		0	+1800	16 °	69	Tmp	135	1.417	11:01:19		0	+1800	16 °		
9	Tmp	17	6.187	08:03:52		0	+1800	16 °	70	Tmp	136	2.819	11:03:27		0	+1800	16 °		
10	Tmp	21	3.533	08:11:23		0	+1800	16 °	71	Tmp	137	3.345	11:04:09		0	+1800	16 °		
11	Tmp	24	4.122	08:12:37		0	+1800	16 °	72	Tmp	140	4.252	11:05:44		0	+1800	16 °		
12	Tmp	24	5.060	08:13:56		0	+1800	16 °	73	Tmp	140	4.922	11:06:49		0	+1800	16 °		
13	Tmp	30	1.943	08:16:47		0	+1800	16 °	74	Tmp	141	5.688	11:07:56		0	+1800	16 °		
14	Tmp	33	3.572	08:19:10		0	+1800	16 °	77	Tmp	150	1.796	11:18:36		0	+1800	16 °		
15	Tmp	34	3.731	08:19:29		0	+1800	16 °	78	Tmp	151	2.056	11:19:05		0	+1800	16 °		
16	Tmp	38	5.923	08:22:54		0	+1800	16 °	79	Tmp	155	1.082	11:21:07		0	+1800	16 °		
17	Tmp	38	6.292	08:23:33		0	+1800	16 °	80	Tmp	156	1.362	11:21:39		0	+1800	16 °		
18	Tmp	39	6.712	08:24:18		0	+1800	16 °	81	Tmp	160	2.545	11:23:28		0	+1800	16 °		
19	Tmp	40	7.029	08:24:47		0	+1800	16 °	82	Tmp	161	2.844	11:23:59		0	+1800	16 °		
20	Tmp	42	7.319	08:25:14		0	+1800	16 °	83	Tmp	167	5.873	11:28:54		0	+1800	16 °		
21	Tmp	45	0.740	08:31:32		0	+1800	16 °	84	Tmp	168	6.882	11:30:28		0	+1800	16 °		
22	Tmp	47	1.310	08:32:31		0	+1800	16 °	85	Tmp	168	7.790	11:31:50		0	+1800	16 °		
23	Tmp	49	2.060	08:33:43		0	+1800	16 °	86	Tmp	172	1.446	11:36:38		0	+1800	16 °		
24	Tmp	52	3.963	08:38:13		0	+1800	16 °	87	Tmp	174	2.060	11:37:44		0	+1800	16 °		
25	Tmp	55	4.378	08:38:56		0	+1800	16 °	88	Tmp	176	2.308	11:38:14		0	+1800	16 °		
26	Tmp	55	5.064	08:40:05		0	+1800	16 °	89	Tmp	176	2.561	11:38:44		0	+1800	16 °		
27	Tmp	56	5.824	08:41:23		0	+1800	16 °	90	Tmp	180	5.190	11:43:46		0	+1800	16 °		
28	Tmp	57	6.060	08:41:47		0	+1800	16 °	91	Tmp	182	5.840	11:44:52		0	+1800	16 °		
29	Tmp	58	6.150	08:41:56		0	+1800	16 °	92	Tmp	184	6.249	11:45:34		0	+1800	16 °		
30	Tmp	60	6.411	08:42:22		0	+1800	16 °	93	Tmp	185	6.585	11:46:11		0	+1800	16 °		
31	Tmp	60	6.556	08:42:39		0	+1800	16 °	94	Tmp	185	6.838	11:46:49		0	+1800	16 °		
32	Tmp	61	6.903	08:43:08		0	+1800	16 °	95	Tmp	187	7.153	11:47:46		0	+1800	16 °		
33	Tmp	61	7.210	08:43:34		0	+1800	16 °	96	Tmp	188	7.751	11:49:02		0	+1800	16 °		
34	Tmp	64	1.374	08:45:44		0	+1800	16 °	97	Tmp	192	1.368	11:57:19		0	+1800	16 °		
35	Tmp	65	2.233	08:47:02		0	+1800	16 °	98	Tmp	195	4.469	12:01:22		0	+1800	16 °		
36	Tmp	67	2.772	08:47:55		0	+1800	16 °	99	Tmp	196	4.851	12:02:11		0	+1800	16 °		
37	Tmp	67	3.423	08:49:04		0	+1800	16 °	101	Tmp	202	7.002	12:08:44		0	+1800	16 °		
38	Tmp	68	4.395	08:50:40		0	+1800	16 °	102	Tmp	206	8.652	12:11:12		0	+1800	16 °		
39	Tmp	69	5.314	08:52:06		0	+1800	16 °	104	Tmp	211	2.672	12:15:55		0	+1800	16 °		
40	Tmp	71	6.033	08:53:13		0	+1800	16 °	105	Tmp	211	3.447	12:17:19		0	+1800	16 °		
41	Tmp	75	1.547	09:06:47		0	+1800	16 °	106	Tmp	217	5.552	12:20:34		0	+1800	16 °		
43	Tmp	79	2.726	09:08:33		0	+1800	16 °	107	Tmp	219	5.936	12:21:10		0	+1800	16 °		
45	Tmp	83	1.908	09:12:47		0	+1800	16 °	108	Tmp	222	6.598	12:22:09		0	+1800	16 °		
46	Tmp	85	2.517	09:13:49		0	+1800	16 °	109	Tmp	223	6.790	12:22:30		0	+1800	16 °		
47	Tmp	85	2.781	09:14:16		0	+1800	16 °	110	Tmp	225	7.224	12:23:12		0	+1800	16 °		
48	Tmp	85	2.935	09:14:31		0	+1800	16 °	111	Tmp	229	8.846	12:25:28		0	+1800	16 °		
49	Tmp	85	3.021	09:14:40		0	+1800	16 °	112	Tmp	230	9.054	12:25:52		0	+1800	16 °		
50	Tmp	88	0.943	09:22:43		0	+1800	16 °	113	Tmp	235	4.779	12:33:07		0	+1800	16 °		
51	Tmp	90	1.781	09:24:06		0	+1800	16 °	114	Tmp	235	5.410	12:34:00		0	+1800	16 °		
52	Tmp	94	2.930	09:26:08		0	+1800	16 °	115	Tmp	237	4.010	12:43:59		0	+1800	16 °		
53	Tmp	95	3.271	09:26:44		0	+1800	16 °	116	Tmp	241	0.481	12:50:44		0	+1800	16 °		
54	Tmp	95	3.948	09:27:56		0	+1800	16 °	117	Tmp	241	2.430	12:53:10		0	+1800	16 °		
55	Tmp	97	7.055	09:32:09		0	+1800	16 °	118	Tmp	243	2.903	12:56:36		0	+1800	16 °		
56	Tmp	100	1.429	09:34:17		0	+1800	16 °	119	Tmp	243	3.482	12:57:21		0	+1800	16 °		
57	Tmp	101	2.064	09:35:24		0	+1800	16 °	120	Tmp	243	4.698	12:58:56		0	+1800	16 °		
58	Tmp	106	5.189	09:39:55		0	+1800	16 °	121	Tmp	247	5.904	13:02:48		0	+1800	16 °		
59	Tmp	107	0.899	09:41:44		0	+1800	16 °	122	Tmp	252	0.608	13:17:02		0	+1800	16 °		
60	Tmp	111	3.183	09:45:10		0	+1800	16 °	123	Tmp	253	1.010	13:17:38		0	+1800	16 °		
61	Tmp	112	5.733	09:49:04		0	+1800	16 °	124	Tmp	253	1.500	13:18:24		0	+1800	16 °		
62	Tmp	116	8.887	10:03:26		0	+1800	16 °											

N u m	71	Equipe	71 / Paulo Roberto de Jesus Brito / Bithuca					
		Patrocinador	Beo Móveis					
		Cat / NL / Largada	Senior / 20 / 07:47:00	Cidade				

PC	Tp	Trc	KmPC	Ideal	Passagem	Pen	Pontos	Col
125	Tmp	256	3.226	13:20:58		0	+1800	16°
126	Tmp	257	3.536	13:21:25		0	+1800	16°
127	Tmp	259	3.930	13:22:09		0	+1800	16°
128	Tmp	259	4.092	13:22:22		0	+1800	16°
129	Tmp	260	4.238	13:22:35		0	+1800	16°
130	Tmp	260	4.564	13:23:09		0	+1800	16°
131	Canc	261	4.899	--:--:--	--:--:--	0	+0	16°
132	Canc	264	0.404	--:--:--	--:--:--	0	+0	16°
133	Pass	265	1.043	13:25:35		0	+900	16°
135	Pass	266	2.804	13:28:25		0	+900	16°

Etapa B	Num	71	Pen	0	PCZ	0	Total PP	117000	PG	0
----------------	-----	----	-----	---	-----	---	----------	--------	----	---

Num	71	A	NC	PG	0	B	NC	PG	0	Tot PG	0	Col.	16°
-----	----	---	----	----	---	---	----	----	---	--------	---	------	-----



Moto Clube / Princesa Off Road / Zaitec

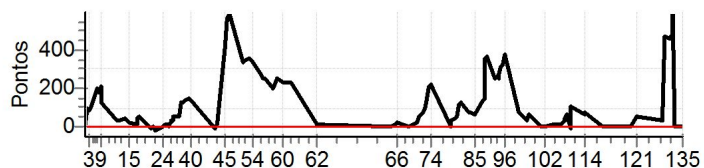
N u m	73	Equipe		73 / Eduardo Souza Ribeiro Junior / Edutrilha															
		Patrocinador		Posto de Molas Secomol E Rodovia															
		Cat / NL / Largada		Senior / 32 / 07:53:00		Cidade		Jacobina		Honda Crf-230f									
PC	Tp	Trc	KmPC	Ideal	Passagem	Pen	Pontos	Col	PC	Tp	Trc	KmPC	Ideal	Passagem	Pen	Pontos	Col		
1	Tmp	3	0.976	08:00:23	08:00:40	0	+14	11°	Etapa A	Num	73	Pen	0	PCZ	2	Total PP	8788	PG	13
2	Tmp	4	1.229	08:00:59	08:02:33	0	+91	11°	63	Tmp	121	1.314	10:50:07	10:50:07	0	+0	1°		
3	Tmp	7	2.115	08:02:25	08:03:55	0	+87	11°	64	Tmp	122	2.145	10:51:12	10:51:20	0	+5	5°		
4	Tmp	8	2.482	08:03:18	08:05:06	0	+105	11°	65	Tmp	124	3.570	10:53:08	10:53:29	0	+18	5°		
5	Tmp	13	4.476	08:06:27	08:09:19	0	+169	11°	66	Tmp	125	4.175	10:54:07	10:54:33	0	+23	5°		
6	Tmp	15	5.138	08:07:33	08:10:58	0	+202	11°	67	Tmp	130	7.797	11:01:40	11:01:43	0	+0	5°		
7	Tmp	16	5.362	08:08:16	08:11:17	0	+178	11°	68	Tmp	133	0.958	11:06:22	11:06:48	0	+23	5°		
8	Tmp	17	6.018	08:09:31	08:13:02	0	+208	11°	69	Tmp	135	1.417	11:07:19	11:08:18	0	+56	5°		
9	Tmp	17	6.187	08:09:52	08:12:05	0	+130	10°	70	Tmp	136	2.819	11:09:27	11:10:43	0	+73	5°		
10	Tmp	21	3.533	08:17:23	08:18:15	0	+49	10°	71	Tmp	137	3.345	11:10:09	11:11:51	0	+99	5°		
11	Tmp	24	4.122	08:18:37	08:19:14	0	+34	9°	72	Tmp	140	4.252	11:11:44	11:14:19	0	+152	6°		
12	Tmp	24	5.060	08:19:56	08:20:30	0	+31	9°	73	Tmp	140	4.922	11:12:49	11:16:20	0	+208	5°		
13	Tmp	30	1.943	08:22:47	08:23:35	0	+45	8°	74	Tmp	141	5.688	11:13:56	11:17:43	0	+224	5°		
14	Tmp	33	3.572	08:25:10	08:25:32	0	+19	8°	77	Tmp	150	1.796	11:24:36	11:24:43	0	+4	5°		
15	Tmp	34	3.731	08:25:29	08:25:52	0	+20	8°	78	Tmp	151	2.056	11:25:05	11:25:44	0	+36	5°		
16	Tmp	38	5.923	08:28:54	08:29:08	0	+11	8°	79	Tmp	155	1.082	11:27:07	11:27:54	0	+44	5°		
17	Tmp	38	6.292	08:29:33	08:30:20	0	+44	8°	80	Tmp	156	1.362	11:27:39	11:28:41	0	+59	5°		
18	Tmp	39	6.712	08:30:18	08:31:15	0	+54	8°	81	Tmp	160	2.545	11:29:28	11:31:29	0	+118	5°		
19	Tmp	40	7.029	08:30:47	08:31:44	0	+54	8°	82	Tmp	161	2.844	11:29:59	11:32:12	0	+130	5°		
20	Tmp	42	7.319	08:31:14	08:32:03	0	+46	8°	83	Tmp	167	5.873	11:34:54	11:36:13	0	+76	5°		
21	Tmp	45	0.740	08:37:32	08:37:27	0	-6	8°	84	Tmp	168	6.882	11:36:28	11:37:45	0	+74	5°		
22	Tmp	47	1.310	08:38:31	08:38:34	0	+0	8°	85	Tmp	168	7.790	11:37:50	11:39:03	0	+70	5°		
23	Tmp	49	2.060	08:39:43	08:39:34	0	-18	8°	86	Tmp	172	1.446	11:42:38	11:44:54	0	+133	5°		
24	Tmp	52	3.963	08:44:13	08:44:19	0	+3	8°	87	Tmp	174	2.060	11:43:44	11:46:18	0	+151	5°		
25	Tmp	55	4.378	08:44:56	08:45:12	0	+13	8°	88	Tmp	176	2.308	11:44:14	11:50:09	0	+352	5°		
26	Tmp	55	5.064	08:46:05	08:46:17	0	+9	8°	89	Tmp	176	2.561	11:44:44	11:50:57	0	+370	5°		
27	Tmp	56	5.824	08:47:23	08:47:21	0	-0	8°	90	Tmp	180	5.190	11:49:46	11:53:59	0	+250	5°		
28	Tmp	57	6.060	08:47:47	08:47:59	0	+9	8°	91	Tmp	182	5.840	11:50:52	11:55:13	0	+258	5°		
29	Tmp	58	6.150	08:47:56	08:48:19	0	+20	8°	92	Tmp	184	6.249	11:51:34	11:55:53	0	+256	5°		
30	Tmp	60	6.411	08:48:22	08:48:52	0	+27	8°	93	Tmp	185	6.585	11:52:11	11:56:49	0	+275	5°		
31	Tmp	60	6.556	08:48:39	08:49:12	0	+30	8°	94	Tmp	185	6.838	11:52:49	11:58:06	0	+314	5°		
32	Tmp	61	6.903	08:49:08	08:49:46	0	+35	8°	95	Tmp	187	7.153	11:53:46	11:59:17	0	+328	5°		
33	Tmp	61	7.210	08:49:34	08:50:29	0	+52	8°	96	Tmp	188	7.751	11:55:02	12:01:19	0	+374	5°		
34	Tmp	64	1.374	08:51:44	08:52:45	0	+58	8°	97	Tmp	192	1.368	12:03:19	12:04:38	0	+76	5°		
35	Tmp	65	2.233	08:53:02	08:53:59	0	+54	8°	98	Tmp	195	4.469	12:07:22	12:07:54	0	+29	5°		
36	Tmp	67	2.772	08:53:55	08:56:04	0	+126	8°	99	Tmp	196	4.851	12:08:11	12:09:17	0	+63	5°		
37	Tmp	67	3.423	08:55:04	08:57:14	0	+127	8°	101	Tmp	202	7.002	12:14:44	12:14:48	0	+1	5°		
38	Tmp	68	4.395	08:56:40	08:58:58	0	+135	8°	102	Tmp	206	8.652	12:17:12	12:17:17	0	+2	5°		
39	Tmp	69	5.314	08:58:06	09:00:37	0	+148	8°	104	Tmp	211	2.672	12:21:55	12:22:10	0	+12	5°		
40	Tmp	71	6.033	08:59:13	09:01:38	0	+142	8°	105	Tmp	211	3.447	12:23:19	12:23:35	0	+13	5°		
41	Tmp	75	1.547	09:12:47	09:12:43	0	-3	8°	106	Tmp	217	5.552	12:26:34	12:26:48	0	+11	5°		
43	Tmp	79	2.726	09:14:33	09:14:54	0	+18	8°	107	Tmp	219	5.936	12:27:10	12:27:39	0	+26	5°		
45	Tmp	83	1.908	09:18:47	09:25:43	0	+413	8°	108	Tmp	222	6.598	12:28:09	12:28:47	0	+35	5°		
46	Tmp	85	2.517	09:19:49	09:29:19	0	+567	8°	109	Tmp	223	6.790	12:28:30	12:29:21	0	+48	5°		
47	Tmp	85	2.781	09:20:16	09:30:04	0	+585	8°	110	Tmp	225	7.224	12:29:12	12:30:17	0	+62	5°		
48	Tmp	85	2.935	09:20:31	09:30:21	0	+587	8°	111	Tmp	229	8.846	12:31:28	12:31:24	0	-3	5°		
49	Tmp	85	3.021	09:20:40	09:30:36	0	+593	8°	112	Tmp	230	9.054	12:31:52	12:33:38	0	+103	5°		
50	Tmp	88	0.943	09:28:43	09:34:20	0	+334	8°	113	Tmp	235	4.779	12:39:07	12:40:12	0	+62	5°		
51	Tmp	90	1.781	09:30:06	09:35:49	0	+340	8°	114	Tmp	235	5.410	12:40:00	12:41:17	0	+74	5°		
52	Tmp	94	2.930	09:32:08	09:38:03	0	+352	8°	115	Tmp	237	4.010	12:49:59	12:50:00	0	+0	5°		
53	Tmp	95	3.271	09:32:44	09:38:35	0	+348	8°	116	Tmp	241	0.481	12:56:44	12:56:46	0	+0	5°		
54	Tmp	95	3.948	09:33:56	09:39:37	0	+338	8°	117	Tmp	241	2.430	12:59:10	12:59:07	0	-0	5°		
55	Tmp	97	7.055	09:38:09	09:42:40	0	+268	8°	118	Tmp	243	2.903	13:02:36	13:02:34	0	-0	5°		
56	Tmp	100	1.429	09:40:17	09:44:34	0	+254	8°	119	Tmp	243	3.482	13:03:21	13:03:24	0	+0	5°		
57	Tmp	101	2.064	09:41:24	09:45:34	0	+247	8°	120	Tmp	243	4.698	13:04:56	13:05:06	0	+7	5°		
58	Tmp	106	5.189	09:45:55	09:49:19	0	+201	8°	121	Tmp	247	5.904	13:08:48	13:09:47	0	+56	5°		
59	Tmp	107	0.899	09:47:44	09:51:59	0	+252	8°	122	Tmp	252	0.608	13:23:02	13:23:35	0	+30	5°		
60	Tmp	111	3.183	09:51:10	09:55:08	0	+235	8°	123	Tmp	253	1.010	13:23:38	13:25:30	0	+109	5°		
61	Tmp	112	5.733	09:55:04	09:59:01	0	+234	8°	124	Tmp	253	1.500	13:24:24	13:32:14	0	+467	5°		
62	Tmp	116	8.887	10:09:26	10:09:45	0	+16	8°											

N u m	73	Equipe	73 / Eduardo Souza Ribeiro Junior / Edutrilha				
		Patrocinador	Posto de Molas Secomol E Rodovia				
		Cat / NL / Largada	Senior / 32 / 07:53:00	Cidade	Jacobina	Honda Crf-230f	

PC	Tp	Trc	KmPC	Ideal	Passagem	Pen	Pontos	Col
125	Tmp	256	3.226	13:26:58	13:34:35	0	+454	6°
126	Tmp	257	3.536	13:27:25	13:35:06	0	+458	6°
127	Tmp	259	3.930	13:28:09	13:36:02	0	+470	6°
128	Tmp	259	4.092	13:28:22	13:36:19	0	+474	6°
129	Tmp	260	4.238	13:28:35	13:36:35	0	+477	6°
130	Tmp	260	4.564	13:29:09	13:39:04	0	+592	6°
131	Canc	261	4.899	--:--:--	--:--:--	0	+0	6°
132	Canc	264	0.404	--:--:--	--:--:--	0	+0	6°
133	Pass	265	1.043	13:31:35	13:43:45	0	+0	6°
135	Pass	266	2.804	13:34:25	13:45:53	0	+0	6°

Etapa B	Num	73	Pen	0	PCZ	7	Total PP	8767	PG	15
----------------	-----	----	-----	---	-----	---	----------	------	----	----

Num	73	A	8°	PG	13	B	6°	PG	15	Tot PG	28	Col.	7°
-----	----	---	----	----	----	---	----	----	----	--------	----	------	----



Moto Clube / Princesa Off Road / Zaitec											
.											

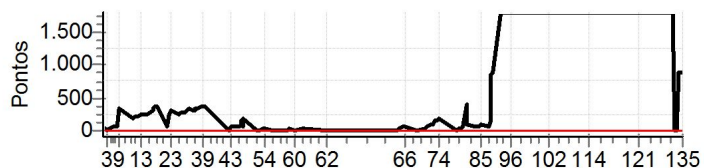
N u m	74	Equipe		74 / Gerson Batista Nunes / Cohokito															
		Patrocinador		Eu Mesmo															
		Cat / NL / Largada		Senior / 22 / 07:48:00		Cidade		Salvador		Kdx-220									
PC	Tp	Trc	KmPC	Ideal	Passagem	Pen	Pontos	Col	PC	Tp	Trc	KmPC	Ideal	Passagem	Pen	Pontos	Col		
1	Tmp	3	0.976	07:55:23	07:55:23	0	+0	5°	Etapa A	Num	74	Pen	0	PCZ	6	Total PP	10738	PG	12
2	Tmp	4	1.229	07:55:59	07:56:25	0	+23	7°	63	Tmp	121	1.314	10:45:07	10:45:22	0	+12	11°		
3	Tmp	7	2.115	07:57:25	07:57:41	0	+13	7°	64	Tmp	122	2.145	10:46:12	10:46:32	0	+17	11°		
4	Tmp	8	2.482	07:58:18	07:59:00	0	+39	7°	65	Tmp	124	3.570	10:48:08	10:49:13	0	+62	11°		
5	Tmp	13	4.476	08:01:27	08:02:23	0	+53	8°	66	Tmp	125	4.175	10:49:07	10:50:18	0	+68	11°		
6	Tmp	15	5.138	08:02:33	08:03:50	0	+74	8°	67	Tmp	130	7.797	10:56:40	10:56:45	0	+2	11°		
7	Tmp	16	5.362	08:03:16	08:04:25	0	+66	8°	68	Tmp	133	0.958	11:01:22	11:01:59	0	+34	11°		
8	Tmp	17	6.018	08:04:31	08:10:12	0	+338	8°	69	Tmp	135	1.417	11:02:19	11:03:23	0	+61	10°		
9	Tmp	17	6.187	08:04:52	08:10:40	0	+345	8°	70	Tmp	136	2.819	11:04:27	11:05:54	0	+84	10°		
10	Tmp	21	3.533	08:12:23	08:15:44	0	+198	9°	71	Tmp	137	3.345	11:05:09	11:06:48	0	+96	10°		
11	Tmp	24	4.122	08:13:37	08:17:01	0	+201	10°	72	Tmp	140	4.252	11:06:44	11:09:05	0	+138	10°		
12	Tmp	24	5.060	08:14:56	08:18:28	0	+209	10°	73	Tmp	140	4.922	11:07:49	11:10:31	0	+159	10°		
13	Tmp	30	1.943	08:17:47	08:21:52	0	+242	11°	74	Tmp	141	5.688	11:08:56	11:11:58	0	+179	10°		
14	Tmp	33	3.572	08:20:10	08:24:10	0	+237	11°	77	Tmp	150	1.796	11:19:36	11:19:43	0	+4	10°		
15	Tmp	34	3.731	08:20:29	08:24:39	0	+247	11°	78	Tmp	151	2.056	11:20:05	11:20:51	0	+43	10°		
16	Tmp	38	5.923	08:23:54	08:28:56	0	+299	11°	79	Tmp	155	1.082	11:22:07	11:22:49	0	+39	10°		
17	Tmp	38	6.292	08:24:33	08:30:17	0	+341	11°	80	Tmp	156	1.362	11:22:39	11:23:31	0	+49	10°		
18	Tmp	39	6.712	08:25:18	08:31:28	0	+367	11°	81	Tmp	160	2.545	11:24:28	11:31:09	0	+398	10°		
19	Tmp	40	7.029	08:25:47	08:32:00	0	+370	11°	82	Tmp	161	2.844	11:24:59	11:26:45	0	+103	10°		
20	Tmp	42	7.319	08:26:14	08:32:23	0	+366	11°	83	Tmp	167	5.873	11:29:54	11:31:09	0	+72	10°		
21	Tmp	45	0.740	08:32:32	08:33:39	0	+64	11°	84	Tmp	168	6.882	11:31:28	11:32:46	0	+75	10°		
22	Tmp	47	1.310	08:33:31	08:37:34	0	+240	11°	85	Tmp	168	7.790	11:32:50	11:34:19	0	+86	10°		
23	Tmp	49	2.060	08:34:43	08:40:06	0	+320	11°	86	Tmp	172	1.446	11:37:38	11:38:52	0	+71	10°		
24	Tmp	52	3.963	08:39:13	08:43:32	0	+256	11°	87	Tmp	174	2.060	11:38:44	11:41:05	0	+138	10°		
25	Tmp	55	4.378	08:39:56	08:44:38	0	+279	11°	88	Tmp	176	2.308	11:39:14	11:53:32	0	+855	10°		
26	Tmp	55	5.064	08:41:05	08:45:51	0	+283	11°	89	Tmp	176	2.561	11:39:44	11:54:47	0	+900	10°		
27	Tmp	56	5.824	08:42:23	08:47:00	0	+274	11°	90	Tmp	180	5.190	11:44:46		0	+1800	10°		
28	Tmp	57	6.060	08:42:47	08:47:29	0	+279	11°	91	Tmp	182	5.840	11:45:52		0	+1800	10°		
29	Tmp	58	6.150	08:42:56	08:47:45	0	+286	11°	92	Tmp	184	6.249	11:46:34		0	+1800	10°		
30	Tmp	60	6.411	08:43:22	08:48:21	0	+296	11°	93	Tmp	185	6.585	11:47:11		0	+1800	10°		
31	Tmp	60	6.556	08:43:39	08:48:44	0	+302	11°	94	Tmp	185	6.838	11:47:49		0	+1800	10°		
32	Tmp	61	6.903	08:44:08	08:49:21	0	+310	11°	95	Tmp	187	7.153	11:48:46		0	+1800	10°		
33	Tmp	61	7.210	08:44:34	08:49:59	0	+322	11°	96	Tmp	188	7.751	11:50:02		0	+1800	10°		
34	Tmp	64	1.374	08:46:44	08:52:06	0	+319	11°	97	Tmp	192	1.368	11:58:19		0	+1800	10°		
35	Tmp	65	2.233	08:48:02	08:53:24	0	+319	11°	98	Tmp	195	4.469	12:02:22		0	+1800	10°		
36	Tmp	67	2.772	08:48:55	08:54:37	0	+339	10°	99	Tmp	196	4.851	12:03:11		0	+1800	10°		
37	Tmp	67	3.423	08:50:04	08:55:45	0	+338	10°	101	Tmp	202	7.002	12:09:44		0	+1800	10°		
38	Tmp	68	4.395	08:51:40	08:57:40	0	+357	10°	102	Tmp	206	8.652	12:12:12		0	+1800	10°		
39	Tmp	69	5.314	08:53:06	08:59:20	0	+371	10°	104	Tmp	211	2.672	12:16:55		0	+1800	10°		
40	Tmp	71	6.033	08:54:13	09:00:25	0	+369	10°	105	Tmp	211	3.447	12:18:19		0	+1800	10°		
41	Tmp	75	1.547	09:07:47	09:07:47	0	+0	10°	106	Tmp	217	5.552	12:21:34		0	+1800	10°		
43	Tmp	79	2.726	09:09:33	09:10:37	0	+61	10°	107	Tmp	219	5.936	12:22:10		0	+1800	10°		
45	Tmp	83	1.908	09:13:47	09:14:47	0	+57	10°	108	Tmp	222	6.598	12:23:09		0	+1800	10°		
46	Tmp	85	2.517	09:14:49	09:16:22	0	+90	10°	109	Tmp	223	6.790	12:23:30		0	+1800	10°		
47	Tmp	85	2.781	09:15:16	09:18:05	0	+166	10°	110	Tmp	225	7.224	12:24:12		0	+1800	10°		
48	Tmp	85	2.935	09:15:31	09:16:47	0	+73	10°	111	Tmp	229	8.846	12:26:28		0	+1800	10°		
49	Tmp	85	3.021	09:15:40	09:18:48	0	+185	10°	112	Tmp	230	9.054	12:26:52		0	+1800	10°		
50	Tmp	88	0.943	09:23:43	09:23:43	0	+0	10°	113	Tmp	235	4.779	12:34:07		0	+1800	10°		
51	Tmp	90	1.781	09:25:06	09:25:17	0	+8	10°	114	Tmp	235	5.410	12:35:00		0	+1800	10°		
52	Tmp	94	2.930	09:27:08	09:27:31	0	+20	9°	115	Tmp	237	4.010	12:44:59		0	+1800	10°		
53	Tmp	95	3.271	09:27:44	09:28:05	0	+18	9°	116	Tmp	241	0.481	12:51:44		0	+1800	10°		
54	Tmp	95	3.948	09:28:56	09:29:18	0	+19	9°	117	Tmp	241	2.430	12:54:10		0	+1800	10°		
55	Tmp	97	7.055	09:33:09	09:33:11	0	+0	9°	118	Tmp	243	2.903	12:57:36		0	+1800	10°		
56	Tmp	100	1.429	09:35:17	09:35:20	0	+0	9°	119	Tmp	243	3.482	12:58:21		0	+1800	10°		
57	Tmp	101	2.064	09:36:24	09:36:41	0	+14	9°	120	Tmp	243	4.698	12:59:56		0	+1800	10°		
58	Tmp	106	5.189	09:40:55	09:41:00	0	+2	9°	121	Tmp	247	5.904	13:03:48		0	+1800	10°		
59	Tmp	107	0.899	09:42:44	09:43:07	0	+20	9°	122	Tmp	252	0.608	13:18:02		0	+1800	10°		
60	Tmp	111	3.183	09:46:10	09:46:24	0	+11	9°	123	Tmp	253	1.010	13:18:38		0	+1800	10°		
61	Tmp	112	5.733	09:50:04	09:50:50	0	+43	9°	124	Tmp	253	1.500	13:19:24		0	+1800	10°		
62	Tmp	116	8.887	10:04:26	10:04:24	0	-0	9°											

N u m	74	Equipe	74 / Gerson Batista Nunes / Cohokito				
		Patrocinador	Eu Mesmo				
		Cat / NL / Largada	Senior / 22 / 07:48:00	Cidade	Salvador	Kdx-220	

PC	Tp	Trc	KmPC	Ideal	Passagem	Pen	Pontos	Col
125	Tmp	256	3.226	13:21:58		0	+1800	10°
126	Tmp	257	3.536	13:22:25		0	+1800	10°
127	Tmp	259	3.930	13:23:09		0	+1800	10°
128	Tmp	259	4.092	13:23:22		0	+1800	10°
129	Tmp	260	4.238	13:23:35		0	+1800	10°
130	Tmp	260	4.564	13:24:09		0	+1800	10°
131	Canc	261	4.899	--:--:--	--:--:--	0	+0	10°
132	Canc	264	0.404	--:--:--	--:--:--	0	+0	10°
133	Pass	265	1.043	13:26:35		0	+900	10°
135	Pass	266	2.804	13:29:25		0	+900	10°

Etapa B	Num	74	Pen	0	PCZ	0	Total PP	75745	PG	0
----------------	-----	----	-----	---	-----	---	----------	-------	----	---

Num	74	A	9°	PG	12	B	NC	PG	0	Tot PG	12	Col.	11°
-----	----	---	----	----	----	---	----	----	---	--------	----	------	-----



Moto Clube / Princesa Off Road / Zaitec											
.											

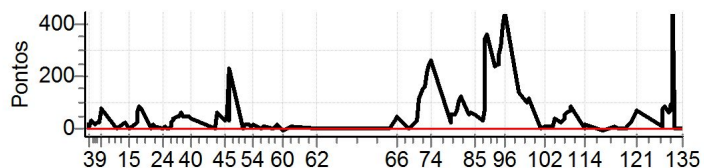
N u m	79	Equipe		79 / Ricardo Augusto de Sousa / Duro Na Queda																
		Patrocinador		Lucanel, Princesa Off-road																
		Cat / NL / Largada		Senior / 30 / 07:52:00			Cidade		Feira de Santana		Honda Cr-30									
PC	Tp	Trc	KmPC	Ideal	Passagem	Pen	Pontos	Col	PC	Tp	Trc	KmPC	Ideal	Passagem	Pen	Pontos	Col			
										Etapa A	Num	79	Pen	0	PCZ	7	Total PP	1949	PG	16
1	Tmp	3	0.976	07:59:23	07:59:23	0	+0	2°	63	Tmp	121	1.314	10:49:07	10:49:13	0	+3	7°			
2	Tmp	4	1.229	07:59:59	08:00:17	0	+15	5°	64	Tmp	122	2.145	10:50:12	10:50:21	0	+6	6°			
3	Tmp	7	2.115	08:01:25	08:01:36	0	+8	5°	65	Tmp	124	3.570	10:52:08	10:52:47	0	+36	7°			
4	Tmp	8	2.482	08:02:18	08:02:53	0	+32	6°	66	Tmp	125	4.175	10:53:07	10:53:55	0	+45	7°			
5	Tmp	13	4.476	08:05:27	08:05:48	0	+18	4°	67	Tmp	130	7.797	11:00:40	11:00:42	0	+0	7°			
6	Tmp	15	5.138	08:06:33	08:07:04	0	+28	4°	68	Tmp	133	0.958	11:05:22	11:06:00	0	+35	7°			
7	Tmp	16	5.362	08:07:16	08:07:47	0	+28	4°	69	Tmp	135	1.417	11:06:19	11:08:22	0	+120	7°			
8	Tmp	17	6.018	08:08:31	08:09:47	0	+73	5°	70	Tmp	136	2.819	11:08:27	11:11:06	0	+156	7°			
9	Tmp	17	6.187	08:08:52	08:10:17	0	+82	5°	71	Tmp	137	3.345	11:09:09	11:11:59	0	+167	7°			
10	Tmp	21	3.533	08:16:23	08:16:33	0	+7	5°	72	Tmp	140	4.252	11:10:44	11:14:25	0	+218	7°			
11	Tmp	24	4.122	08:17:37	08:17:44	0	+4	5°	73	Tmp	140	4.922	11:11:49	11:15:57	0	+245	7°			
12	Tmp	24	5.060	08:18:56	08:19:05	0	+6	5°	74	Tmp	141	5.688	11:12:56	11:17:25	0	+266	6°			
13	Tmp	30	1.943	08:21:47	08:22:14	0	+24	5°	77	Tmp	150	1.796	11:23:36	11:24:05	0	+26	6°			
14	Tmp	33	3.572	08:24:10	08:24:14	0	+1	5°	78	Tmp	151	2.056	11:24:05	11:25:04	0	+56	6°			
15	Tmp	34	3.731	08:24:29	08:24:37	0	+5	5°	79	Tmp	155	1.082	11:26:07	11:27:07	0	+57	6°			
16	Tmp	38	5.923	08:27:54	08:28:20	0	+23	5°	80	Tmp	156	1.362	11:26:39	11:27:52	0	+70	6°			
17	Tmp	38	6.292	08:28:33	08:29:43	0	+67	5°	81	Tmp	160	2.545	11:28:28	11:30:19	0	+108	6°			
18	Tmp	39	6.712	08:29:18	08:30:44	0	+83	6°	82	Tmp	161	2.844	11:28:59	11:31:04	0	+122	6°			
19	Tmp	40	7.029	08:29:47	08:31:13	0	+83	6°	83	Tmp	167	5.873	11:33:54	11:34:55	0	+58	6°			
20	Tmp	42	7.319	08:30:14	08:31:34	0	+77	6°	84	Tmp	168	6.882	11:35:28	11:36:33	0	+62	6°			
21	Tmp	45	0.740	08:36:32	08:36:30	0	-0	6°	85	Tmp	168	7.790	11:36:50	11:37:48	0	+55	6°			
22	Tmp	47	1.310	08:37:31	08:37:50	0	+16	6°	86	Tmp	172	1.446	11:41:38	11:42:17	0	+36	6°			
23	Tmp	49	2.060	08:38:43	08:38:57	0	+11	6°	87	Tmp	174	2.060	11:42:44	11:44:09	0	+82	6°			
24	Tmp	52	3.963	08:43:13	08:43:18	0	+2	6°	88	Tmp	176	2.308	11:43:14	11:49:05	0	+348	6°			
25	Tmp	55	4.378	08:43:56	08:44:09	0	+10	6°	89	Tmp	176	2.561	11:43:44	11:49:50	0	+363	6°			
26	Tmp	55	5.064	08:45:05	08:45:12	0	+4	6°	90	Tmp	180	5.190	11:48:46	11:52:49	0	+240	6°			
27	Tmp	56	5.824	08:46:23	08:46:23	0	+0	6°	91	Tmp	182	5.840	11:49:52	11:54:03	0	+248	6°			
28	Tmp	57	6.060	08:46:47	08:46:54	0	+4	6°	92	Tmp	184	6.249	11:50:34	11:54:45	0	+248	6°			
29	Tmp	58	6.150	08:46:56	08:47:12	0	+13	6°	93	Tmp	185	6.585	11:51:11	11:56:00	0	+286	6°			
30	Tmp	60	6.411	08:47:22	08:47:44	0	+19	6°	94	Tmp	185	6.838	11:51:49	11:57:09	0	+317	6°			
31	Tmp	60	6.556	08:47:39	08:48:09	0	+27	6°	95	Tmp	187	7.153	11:52:46	11:59:35	0	+406	6°			
32	Tmp	61	6.903	08:48:08	08:48:44	0	+33	6°	96	Tmp	188	7.751	11:54:02	12:01:34	0	+449	6°			
33	Tmp	61	7.210	08:48:34	08:49:19	0	+42	6°	97	Tmp	192	1.368	12:02:19	12:04:39	0	+137	6°			
34	Tmp	64	1.374	08:50:44	08:51:35	0	+48	6°	98	Tmp	195	4.469	12:06:22	12:08:05	0	+100	6°			
35	Tmp	65	2.233	08:52:02	08:52:50	0	+45	6°	99	Tmp	196	4.851	12:07:11	12:09:10	0	+116	6°			
36	Tmp	67	2.772	08:52:55	08:54:00	0	+62	6°	101	Tmp	202	7.002	12:13:44	12:13:50	0	+3	6°			
37	Tmp	67	3.423	08:54:04	08:54:54	0	+47	6°	102	Tmp	206	8.652	12:16:12	12:16:24	0	+9	6°			
38	Tmp	68	4.395	08:55:40	08:56:32	0	+49	6°	104	Tmp	211	2.672	12:20:55	12:21:05	0	+7	6°			
39	Tmp	69	5.314	08:57:06	08:57:59	0	+50	6°	105	Tmp	211	3.447	12:22:19	12:23:02	0	+40	6°			
40	Tmp	71	6.033	08:58:13	08:59:00	0	+44	6°	106	Tmp	217	5.552	12:25:34	12:26:01	0	+24	6°			
41	Tmp	75	1.547	09:11:47	09:11:49	0	+0	6°	107	Tmp	219	5.936	12:26:10	12:26:47	0	+34	6°			
43	Tmp	79	2.726	09:13:33	09:14:38	0	+62	6°	108	Tmp	222	6.598	12:27:09	12:27:50	0	+38	6°			
45	Tmp	83	1.908	09:17:47	09:18:25	0	+35	6°	109	Tmp	223	6.790	12:27:30	12:28:26	0	+53	6°			
46	Tmp	85	2.517	09:18:49	09:19:48	0	+56	6°	110	Tmp	225	7.224	12:28:12	12:29:19	0	+64	6°			
47	Tmp	85	2.781	09:19:16	09:23:09	0	+230	7°	111	Tmp	229	8.846	12:30:28	12:31:45	0	+74	6°			
48	Tmp	85	2.935	09:19:31	09:20:06	0	+32	7°	112	Tmp	230	9.054	12:30:52	12:32:18	0	+83	6°			
49	Tmp	85	3.021	09:19:40	09:23:36	0	+233	7°	113	Tmp	235	4.779	12:38:07	12:38:11	0	+1	6°			
50	Tmp	88	0.943	09:27:43	09:27:43	0	+0	7°	114	Tmp	235	5.410	12:39:00	12:39:18	0	+15	6°			
51	Tmp	90	1.781	09:29:06	09:29:24	0	+15	7°	115	Tmp	237	4.010	12:48:59	12:48:54	0	-6	6°			
52	Tmp	94	2.930	09:31:08	09:31:31	0	+20	7°	116	Tmp	241	0.481	12:55:44	12:55:54	0	+7	6°			
53	Tmp	95	3.271	09:31:44	09:32:00	0	+13	7°	117	Tmp	241	2.430	12:58:10	12:58:12	0	+0	6°			
54	Tmp	95	3.948	09:32:56	09:33:13	0	+14	7°	118	Tmp	243	2.903	13:01:36	13:01:37	0	+0	6°			
55	Tmp	97	7.055	09:37:09	09:37:13	0	+1	7°	119	Tmp	243	3.482	13:02:21	13:02:35	0	+11	6°			
56	Tmp	100	1.429	09:39:17	09:39:28	0	+8	7°	120	Tmp	243	4.698	13:03:56	13:04:20	0	+21	6°			
57	Tmp	101	2.064	09:40:24	09:40:35	0	+8	6°	121	Tmp	247	5.904	13:07:48	13:09:03	0	+72	6°			
58	Tmp	106	5.189	09:44:55	09:44:55	0	+0	6°	122	Tmp	252	0.608	13:22:02	13:22:12	0	+7	6°			
59	Tmp	107	0.899	09:46:44	09:47:07	0	+20	6°	123	Tmp	253	1.010	13:22:38	13:23:58	0	+77	6°			
60	Tmp	111	3.183	09:50:10	09:50:05	0	-6	6°	124	Tmp	253	1.500	13:23:24	13:24:50	0	+83	6°			
61	Tmp	112	5.733	09:54:04	09:54:13	0	+6	5°												
62	Tmp	116	8.887	10:08:26	10:08:27	0	+0	5°												

N u m	79	Equipe	79 / Ricardo Augusto de Sousa / Duro Na Queda					
		Patrocinador	Lucanel, Princesa Off-road					
		Cat / NL / Largada	Senior / 30 / 07:52:00	Cidade	Feira de Santana	Honda Cr-30		

PC	Tp	Trc	KmPC	Ideal	Passagem	Pen	Pontos	Col
125	Tmp	256	3.226	13:25:58	13:27:04	0	+63	5°
126	Tmp	257	3.536	13:26:25	13:27:38	0	+70	5°
127	Tmp	259	3.930	13:27:09	13:28:46	0	+94	5°
128	Tmp	259	4.092	13:27:22	13:29:07	0	+102	5°
129	Tmp	260	4.238	13:27:35	13:29:24	0	+106	5°
130	Tmp	260	4.564	13:28:09	13:35:38	0	+446	5°
131	Canc	261	4.899	--:--:--	--:--:--	0	+0	5°
132	Canc	264	0.404	--:--:--	--:--:--	0	+0	5°
133	Pass	265	1.043	13:30:35	13:39:53	0	+0	5°
135	Pass	266	2.804	13:33:25	13:41:47	0	+0	5°

Etapa B	Num	79	Pen	0	PCZ	3	Total PP	6897	PG	16
----------------	-----	----	-----	---	-----	---	----------	------	----	----

Num	79	A	5°	PG	16	B	5°	PG	16	Tot PG	32	Col.	5°
-----	----	---	----	----	----	---	----	----	----	--------	----	------	----



Moto Clube / Princesa Off Road / Zaitec

.

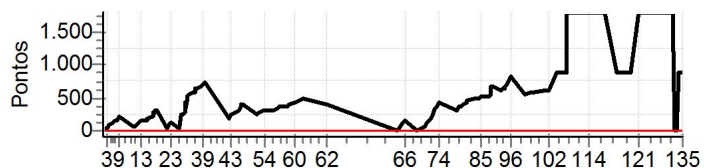
N u m	Equipe		115 / Ogier Silva Furtado / Tio																
	Patrocinador		Alucril Esquadrias de Alumínio						Cidade			Barreiras			Honda Crf-230				
	Cat / NL / Largada		Senior / 29 / 07:51:30						PC	Tp	Trc	KmPC	Ideal	Passagem	Pen	Pontos	Col		
1	Tmp	3	0.976	07:58:53	07:58:51	0	-0	3°	Etapa A	Num	115	Pen	0	PCZ	1	Total PP	18267	PG	10
2	Tmp	4	1.229	07:59:29	07:59:58	0	+26	8°	63	Tmp	121	1.314	10:48:37	10:48:52	0	+12	9°		
3	Tmp	7	2.115	08:00:55	08:01:40	0	+42	8°	64	Tmp	122	2.145	10:49:42	10:50:23	0	+38	9°		
4	Tmp	8	2.482	08:01:48	08:03:25	0	+94	9°	65	Tmp	124	3.570	10:51:38	10:53:34	0	+113	9°		
5	Tmp	13	4.476	08:04:57	08:07:02	0	+122	9°	66	Tmp	125	4.175	10:52:37	10:55:09	0	+149	9°		
6	Tmp	15	5.138	08:06:03	08:08:38	0	+152	9°	67	Tmp	130	7.797	11:00:10	11:00:25	0	+12	8°		
7	Tmp	16	5.362	08:06:46	08:09:29	0	+160	9°	68	Tmp	133	0.958	11:04:52	11:06:04	0	+69	9°		
8	Tmp	17	6.018	08:08:01	08:11:23	0	+199	9°	69	Tmp	135	1.417	11:05:49	11:07:50	0	+118	9°		
9	Tmp	17	6.187	08:08:22	08:12:02	0	+217	9°	70	Tmp	136	2.819	11:07:57	11:11:18	0	+198	9°		
10	Tmp	21	3.533	08:15:53	08:16:54	0	+58	8°	71	Tmp	137	3.345	11:08:39	11:12:35	0	+233	9°		
11	Tmp	24	4.122	08:17:07	08:18:23	0	+73	8°	72	Tmp	140	4.252	11:10:14	11:15:51	0	+334	9°		
12	Tmp	24	5.060	08:18:26	08:20:06	0	+97	8°	73	Tmp	140	4.922	11:11:19	11:17:34	0	+372	9°		
13	Tmp	30	1.943	08:21:17	08:23:55	0	+155	9°	74	Tmp	141	5.688	11:12:26	11:19:33	0	+424	9°		
14	Tmp	33	3.572	08:23:40	08:26:28	0	+165	9°	77	Tmp	150	1.796	11:23:06	11:28:14	0	+305	9°		
15	Tmp	34	3.731	08:23:59	08:26:59	0	+177	9°	78	Tmp	151	2.056	11:23:35	11:29:31	0	+353	8°		
16	Tmp	38	5.923	08:27:24	08:31:01	0	+214	9°	79	Tmp	155	1.082	11:25:37	11:31:46	0	+366	8°		
17	Tmp	38	6.292	08:28:03	08:32:27	0	+261	9°	80	Tmp	156	1.362	11:26:09	11:32:41	0	+389	8°		
18	Tmp	39	6.712	08:28:48	08:33:34	0	+283	9°	81	Tmp	160	2.545	11:27:58	11:35:10	0	+429	8°		
19	Tmp	40	7.029	08:29:17	08:34:15	0	+295	10°	82	Tmp	161	2.844	11:28:29	11:36:05	0	+453	8°		
20	Tmp	42	7.319	08:29:44	08:34:43	0	+296	10°	83	Tmp	167	5.873	11:33:24	11:41:22	0	+475	8°		
21	Tmp	45	0.740	08:36:02	08:36:21	0	+16	10°	84	Tmp	168	6.882	11:34:58	11:43:19	0	+498	8°		
22	Tmp	47	1.310	08:37:01	08:38:45	0	+101	10°	85	Tmp	168	7.790	11:36:20	11:45:02	0	+519	8°		
23	Tmp	49	2.060	08:38:13	08:40:11	0	+115	10°	86	Tmp	172	1.446	11:41:08	11:49:36	0	+505	8°		
24	Tmp	52	3.963	08:42:43	08:43:16	0	+30	10°	87	Tmp	174	2.060	11:42:14	11:51:36	0	+559	8°		
25	Tmp	55	4.378	08:43:26	08:47:35	0	+246	10°	88	Tmp	176	2.308	11:42:44	11:53:50	0	+663	8°		
26	Tmp	55	5.064	08:44:35	08:48:55	0	+257	10°	89	Tmp	176	2.561	11:43:14	11:54:38	0	+681	8°		
27	Tmp	56	5.824	08:45:53	08:50:20	0	+264	10°	90	Tmp	180	5.190	11:48:16	11:58:19	0	+600	8°		
28	Tmp	57	6.060	08:46:17	08:53:21	0	+421	10°	91	Tmp	182	5.840	11:49:22	11:59:58	0	+633	8°		
29	Tmp	58	6.150	08:46:26	08:51:26	0	+297	10°	92	Tmp	184	6.249	11:50:04	12:00:50	0	+643	8°		
30	Tmp	60	6.411	08:46:52	08:54:32	0	+457	10°	93	Tmp	185	6.585	11:50:41	12:01:55	0	+671	8°		
31	Tmp	60	6.556	08:47:09	08:55:44	0	+512	10°	94	Tmp	185	6.838	11:51:19	12:03:17	0	+715	8°		
32	Tmp	61	6.903	08:47:38	08:56:27	0	+526	10°	95	Tmp	187	7.153	11:52:16	12:04:51	0	+752	8°		
33	Tmp	61	7.210	08:48:04	08:57:11	0	+544	10°	96	Tmp	188	7.751	11:53:32	12:07:18	0	+823	8°		
34	Tmp	64	1.374	08:50:14	08:59:52	0	+575	10°	97	Tmp	192	1.368	12:01:49	12:11:13	0	+561	8°		
35	Tmp	65	2.233	08:51:32	09:01:25	0	+590	10°	98	Tmp	195	4.469	12:05:52	12:15:23	0	+568	8°		
36	Tmp	67	2.772	08:52:25	09:02:54	0	+626	11°	99	Tmp	196	4.851	12:06:41	12:16:36	0	+592	8°		
37	Tmp	67	3.423	08:53:34	09:04:21	0	+644	11°	101	Tmp	202	7.002	12:13:14	12:23:23	0	+606	8°		
38	Tmp	68	4.395	08:55:10	09:06:33	0	+680	11°	102	Tmp	206	8.652	12:15:42	12:26:10	0	+625	8°		
39	Tmp	69	5.314	08:56:36	09:08:33	0	+714	11°	104	Tmp	211	2.672	12:20:25	12:48:24	0	+900	8°		
40	Tmp	71	6.033	08:57:43	09:09:52	0	+726	11°	105	Tmp	211	3.447	12:21:49	12:50:13	0	+900	8°		
41	Tmp	75	1.547	09:11:17	09:14:12	0	+172	11°	106	Tmp	217	5.552	12:25:04	12:54:19	0	+900	8°		
43	Tmp	79	2.726	09:13:03	09:17:20	0	+254	11°	107	Tmp	219	5.936	12:25:40	12:55:30	0	+900	8°		
45	Tmp	83	1.908	09:17:17	09:22:38	0	+318	11°	108	Tmp	222	6.598	12:26:39		0	+1800	8°		
46	Tmp	85	2.517	09:18:19	09:24:33	0	+371	11°	109	Tmp	223	6.790	12:27:00		0	+1800	8°		
47	Tmp	85	2.781	09:18:46	09:25:24	0	+395	11°	110	Tmp	225	7.224	12:27:42	12:59:49	0	+1800	8°		
48	Tmp	85	2.935	09:19:01	09:25:46	0	+402	11°	111	Tmp	229	8.846	12:29:58		0	+1800	8°		
49	Tmp	85	3.021	09:19:10	09:26:03	0	+410	11°	112	Tmp	230	9.054	12:30:22		0	+1800	8°		
50	Tmp	88	0.943	09:27:13	09:31:14	0	+238	11°	113	Tmp	235	4.779	12:37:37	13:08:26	0	+1800	8°		
51	Tmp	90	1.781	09:28:36	09:33:07	0	+268	11°	114	Tmp	235	5.410	12:38:30	13:10:13	0	+1800	8°		
52	Tmp	94	2.930	09:30:38	09:35:43	0	+302	11°	115	Tmp	237	4.010	12:48:29	13:19:56	0	+1800	8°		
53	Tmp	95	3.271	09:31:14	09:36:25	0	+308	11°	116	Tmp	241	0.481	12:55:14	13:24:30	0	+900	8°		
54	Tmp	95	3.948	09:32:26	09:37:48	0	+319	11°	117	Tmp	241	2.430	12:57:40	13:26:19	0	+900	8°		
55	Tmp	97	7.055	09:36:39	09:41:33	0	+291	11°	118	Tmp	243	2.903	13:01:06	13:29:25	0	+900	8°		
56	Tmp	100	1.429	09:38:47	09:44:20	0	+330	11°	119	Tmp	243	3.482	13:01:51	13:30:31	0	+900	8°		
57	Tmp	101	2.064	09:39:54	09:45:56	0	+359	11°	120	Tmp	243	4.698	13:03:26	13:32:41	0	+900	8°		
58	Tmp	106	5.189	09:44:25	09:50:35	0	+367	11°	121	Tmp	247	5.904	13:07:18	13:43:55	0	+1800	8°		
59	Tmp	107	0.899	09:46:14	09:53:06	0	+409	11°	122	Tmp	252	0.608	13:21:32		0	+1800	8°		
60	Tmp	111	3.183	09:49:40	09:57:01	0	+438	11°	123	Tmp	253	1.010	13:22:08		0	+1800	8°		
61	Tmp	112	5.733	09:53:34	10:01:58	0	+501	11°	124	Tmp	253	1.500	13:22:54		0	+1800	8°		
62	Tmp	116	8.887	10:07:56	10:14:27	0	+388	11°											

N u m	115	Equipe	115 / Ogier Silva Furtado / Tio				
		Patrocinador	Alucril Esquadrias de Aluminio				
		Cat / NL / Largada	Senior / 29 / 07:51:30	Cidade	Barreiras	Honda Crf-230	

PC	Tp	Trc	KmPC	Ideal	Passagem	Pen	Pontos	Col
125	Tmp	256	3.226	13:25:28		0	+1800	8°
126	Tmp	257	3.536	13:25:55		0	+1800	8°
127	Tmp	259	3.930	13:26:39		0	+1800	8°
128	Tmp	259	4.092	13:26:52		0	+1800	8°
129	Tmp	260	4.238	13:27:05		0	+1800	8°
130	Tmp	260	4.564	13:27:39		0	+1800	8°
131	Canc	261	4.899	--:--:--	--:--:--	0	+0	8°
132	Canc	264	0.404	--:--:--	--:--:--	0	+0	8°
133	Pass	265	1.043	13:30:05		0	+900	8°
135	Pass	266	2.804	13:32:55		0	+900	8°

Etapa B	Num	115	Pen	0	PCZ	0	Total PP	58356	PG	13
----------------	-----	-----	-----	---	-----	---	----------	-------	----	----

Num	115	A	11°	PG	10	B	8°	PG	13	Tot PG	23	Col.	9°
-----	-----	---	-----	----	----	---	----	----	----	--------	----	------	----



Moto Clube / Princesa Off Road / Zaitec											
.											

N u m 135	Equipe		135 / Gustavo Silva Ramos / Guto						
	Patrocinador		Boa Idéia Informática						
	Cat / NL / Largada		Senior / 28 / 07:51:00			Cidade	Montes Claros-MG		Xcw-450
	PC	Tp	Trc	KmPC	Ideal	Passagem	Pen	Pontos	Col
1	Tmp	3	0.976	07:58:23		0	+1800	13°	
2	Tmp	4	1.229	07:58:59		0	+1800	13°	
3	Tmp	7	2.115	08:00:25		0	+1800	13°	
4	Tmp	8	2.482	08:01:18		0	+1800	13°	
5	Tmp	13	4.476	08:04:27		0	+1800	13°	
6	Tmp	15	5.138	08:05:33		0	+1800	13°	
7	Tmp	16	5.362	08:06:16		0	+1800	13°	
8	Tmp	17	6.018	08:07:31		0	+1800	13°	
9	Tmp	17	6.187	08:07:52		0	+1800	13°	
10	Tmp	21	3.533	08:15:23		0	+1800	13°	
11	Tmp	24	4.122	08:16:37		0	+1800	13°	
12	Tmp	24	5.060	08:17:56		0	+1800	13°	
13	Tmp	30	1.943	08:20:47		0	+1800	13°	
14	Tmp	33	3.572	08:23:10		0	+1800	13°	
15	Tmp	34	3.731	08:23:29		0	+1800	13°	
16	Tmp	38	5.923	08:26:54		0	+1800	13°	
17	Tmp	38	6.292	08:27:33		0	+1800	13°	
18	Tmp	39	6.712	08:28:18		0	+1800	13°	
19	Tmp	40	7.029	08:28:47		0	+1800	13°	
20	Tmp	42	7.319	08:29:14		0	+1800	13°	
21	Tmp	45	0.740	08:35:32		0	+1800	13°	
22	Tmp	47	1.310	08:36:31		0	+1800	13°	
23	Tmp	49	2.060	08:37:43		0	+1800	13°	
24	Tmp	52	3.963	08:42:13		0	+1800	13°	
25	Tmp	55	4.378	08:42:56		0	+1800	13°	
26	Tmp	55	5.064	08:44:05		0	+1800	13°	
27	Tmp	56	5.824	08:45:23		0	+1800	13°	
28	Tmp	57	6.060	08:45:47		0	+1800	13°	
29	Tmp	58	6.150	08:45:56		0	+1800	13°	
30	Tmp	60	6.411	08:46:22		0	+1800	13°	
31	Tmp	60	6.556	08:46:39		0	+1800	13°	
32	Tmp	61	6.903	08:47:08		0	+1800	13°	
33	Tmp	61	7.210	08:47:34		0	+1800	13°	
34	Tmp	64	1.374	08:49:44		0	+1800	13°	
35	Tmp	65	2.233	08:51:02		0	+1800	13°	
36	Tmp	67	2.772	08:51:55		0	+1800	13°	
37	Tmp	67	3.423	08:53:04		0	+1800	13°	
38	Tmp	68	4.395	08:54:40		0	+1800	13°	
39	Tmp	69	5.314	08:56:06		0	+1800	13°	
40	Tmp	71	6.033	08:57:13		0	+1800	13°	
41	Tmp	75	1.547	09:10:47		0	+1800	13°	
43	Tmp	79	2.726	09:12:33		0	+1800	13°	
45	Tmp	83	1.908	09:16:47		0	+1800	13°	
46	Tmp	85	2.517	09:17:49		0	+1800	13°	
47	Tmp	85	2.781	09:18:16		0	+1800	13°	
48	Tmp	85	2.935	09:18:31		0	+1800	13°	
49	Tmp	85	3.021	09:18:40		0	+1800	13°	
50	Tmp	88	0.943	09:26:43		0	+1800	13°	
51	Tmp	90	1.781	09:28:06		0	+1800	13°	
52	Tmp	94	2.930	09:30:08		0	+1800	13°	
53	Tmp	95	3.271	09:30:44		0	+1800	13°	
54	Tmp	95	3.948	09:31:56		0	+1800	13°	
55	Tmp	97	7.055	09:36:09		0	+1800	13°	
56	Tmp	100	1.429	09:38:17		0	+1800	13°	
57	Tmp	101	2.064	09:39:24		0	+1800	13°	
58	Tmp	106	5.189	09:43:55		0	+1800	13°	
59	Tmp	107	0.899	09:45:44		0	+1800	13°	
60	Tmp	111	3.183	09:49:10		0	+1800	13°	
61	Tmp	112	5.733	09:53:04		0	+1800	13°	
62	Tmp	116	8.887	10:07:26		0	+1800	13°	

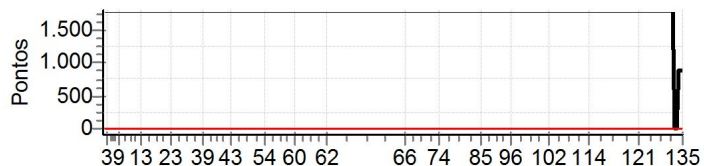
PC	Tp	Trc	KmPC	Ideal	Passagem	Pen	Pontos	Col			
Etapa A		Num	135	Pen	0	PCZ	0	Total PP	108000	PG	0
63	Tmp	121	1.314	10:48:07		0	+1800	12°			
64	Tmp	122	2.145	10:49:12		0	+1800	12°			
65	Tmp	124	3.570	10:51:08		0	+1800	12°			
66	Tmp	125	4.175	10:52:07		0	+1800	12°			
67	Tmp	130	7.797	10:59:40		0	+1800	12°			
68	Tmp	133	0.958	11:04:22		0	+1800	12°			
69	Tmp	135	1.417	11:05:19		0	+1800	12°			
70	Tmp	136	2.819	11:07:27		0	+1800	12°			
71	Tmp	137	3.345	11:08:09		0	+1800	12°			
72	Tmp	140	4.252	11:09:44		0	+1800	12°			
73	Tmp	140	4.922	11:10:49		0	+1800	12°			
74	Tmp	141	5.688	11:11:56		0	+1800	12°			
77	Tmp	150	1.796	11:22:36		0	+1800	12°			
78	Tmp	151	2.056	11:23:05		0	+1800	12°			
79	Tmp	155	1.082	11:25:07		0	+1800	12°			
80	Tmp	156	1.362	11:25:39		0	+1800	12°			
81	Tmp	160	2.545	11:27:28		0	+1800	12°			
82	Tmp	161	2.844	11:27:59		0	+1800	12°			
83	Tmp	167	5.873	11:32:54		0	+1800	12°			
84	Tmp	168	6.882	11:34:28		0	+1800	12°			
85	Tmp	168	7.790	11:35:50		0	+1800	12°			
86	Tmp	172	1.446	11:40:38		0	+1800	12°			
87	Tmp	174	2.060	11:41:44		0	+1800	12°			
88	Tmp	176	2.308	11:42:14		0	+1800	12°			
89	Tmp	176	2.561	11:42:44		0	+1800	12°			
90	Tmp	180	5.190	11:47:46		0	+1800	12°			
91	Tmp	182	5.840	11:48:52		0	+1800	12°			
92	Tmp	184	6.249	11:49:34		0	+1800	12°			
93	Tmp	185	6.585	11:50:11		0	+1800	12°			
94	Tmp	185	6.838	11:50:49		0	+1800	12°			
95	Tmp	187	7.153	11:51:46		0	+1800	12°			
96	Tmp	188	7.751	11:53:02		0	+1800	12°			
97	Tmp	192	1.368	12:01:19		0	+1800	12°			
98	Tmp	195	4.469	12:05:22		0	+1800	12°			
99	Tmp	196	4.851	12:06:11		0	+1800	12°			
101	Tmp	202	7.002	12:12:44		0	+1800	12°			
102	Tmp	206	8.652	12:15:12		0	+1800	12°			
104	Tmp	211	2.672	12:19:55		0	+1800	12°			
105	Tmp	211	3.447	12:21:19		0	+1800	12°			
106	Tmp	217	5.552	12:24:34		0	+1800	12°			
107	Tmp	219	5.936	12:25:10		0	+1800	12°			
108	Tmp	222	6.598	12:26:09		0	+1800	12°			
109	Tmp	223	6.790	12:26:30		0	+1800	12°			
110	Tmp	225	7.224	12:27:12		0	+1800	12°			
111	Tmp	229	8.846	12:29:28		0	+1800	12°			
112	Tmp	230	9.054	12:29:52		0	+1800	12°			
113	Tmp	235	4.779	12:37:07		0	+1800	12°			
114	Tmp	235	5.410	12:38:00		0	+1800	12°			
115	Tmp	237	4.010	12:47:59		0	+1800	12°			
116	Tmp	241	0.481	12:54:44		0	+1800	12°			
117	Tmp	241	2.430	12:57:10		0	+1800	12°			
118	Tmp	243	2.903	13:00:36		0	+1800	12°			
119	Tmp	243	3.482	13:01:21		0	+1800	12°			
120	Tmp	243	4.698	13:02:56		0	+1800	12°			
121	Tmp	247	5.904	13:06:48		0	+1800	12°			
122	Tmp	252	0.608	13:21:02		0	+1800	12°			
123	Tmp	253	1.010	13:21:38		0	+1800	12°			
124	Tmp	253	1.500	13:22:24		0	+1800	12°			

N u m	135	Equipe	135 / Gustavo Silva Ramos / Guto				
		Patrocinador	Boa Idéia Informática				
		Cat / NL / Largada	Senior / 28 / 07:51:00	Cidade	Montes Claros-MG	Xcw-450	

PC	Tp	Trc	KmPC	Ideal	Passagem	Pen	Pontos	Col
125	Tmp	256	3.226	13:24:58		0	+1800	12 °
126	Tmp	257	3.536	13:25:25		0	+1800	12 °
127	Tmp	259	3.930	13:26:09		0	+1800	12 °
128	Tmp	259	4.092	13:26:22		0	+1800	12 °
129	Tmp	260	4.238	13:26:35		0	+1800	12 °
130	Tmp	260	4.564	13:27:09		0	+1800	12 °
131	Canc	261	4.899	--:--:--	--:--:--	0	+0	12 °
132	Canc	264	0.404	--:--:--	--:--:--	0	+0	12 °
133	Pass	265	1.043	13:29:35		0	+900	12 °
135	Pass	266	2.804	13:32:25		0	+900	12 °

Etapa B	Num	135	Pen	0	PCZ	0	Total PP	117000	PG	0
----------------	-----	-----	-----	---	-----	---	----------	--------	----	---

Num	135	A	NC	PG	0	B	NC	PG	0	Tot PG	0	Col.	13°
-----	-----	---	----	----	---	---	----	----	---	--------	---	------	-----



Moto Clube / Princesa Off Road / Zaitec



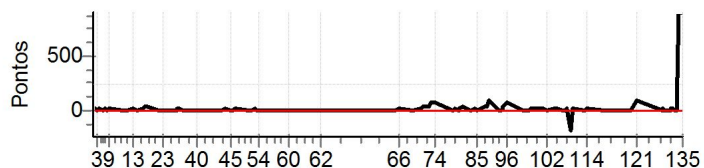
N u m	142	Equipe		142 / Breno Pavesi Felner															
		Patrocinador																	
		Cat / NL / Largada		Senior / 17 / 07:45:30			Cidade												
PC	Tp	Trc	KmPC	Ideal	Passagem	Pen	Pontos	Col	PC	Tp	Trc	KmPC	Ideal	Passagem	Pen	Pontos	Col		
1	Tmp	3	0.976	07:52:53	07:52:49	0	-3	9°											
2	Tmp	4	1.229	07:53:29	07:53:47	0	+15	6°											
3	Tmp	7	2.115	07:54:55	07:55:04	0	+6	6°											
4	Tmp	8	2.482	07:55:48	07:56:05	0	+14	3°											
5	Tmp	13	4.476	07:58:57	07:59:05	0	+5	2°											
6	Tmp	15	5.138	08:00:03	08:00:23	0	+17	1°											
7	Tmp	16	5.362	08:00:46	08:00:55	0	+6	1°											
8	Tmp	17	6.018	08:02:01	08:02:14	0	+10	1°											
9	Tmp	17	6.187	08:02:22	08:02:35	0	+10	1°											
10	Tmp	21	3.533	08:09:53	08:09:54	0	+0	1°											
11	Tmp	24	4.122	08:11:07	08:11:15	0	+5	1°											
12	Tmp	24	5.060	08:12:26	08:12:34	0	+5	1°											
13	Tmp	30	1.943	08:15:17	08:15:34	0	+14	1°											
14	Tmp	33	3.572	08:17:40	08:17:42	0	+0	1°											
15	Tmp	34	3.731	08:17:59	08:18:04	0	+2	1°											
16	Tmp	38	5.923	08:21:24	08:21:40	0	+13	1°											
17	Tmp	38	6.292	08:22:03	08:22:39	0	+33	1°											
18	Tmp	39	6.712	08:22:48	08:23:30	0	+39	1°											
19	Tmp	40	7.029	08:23:17	08:23:59	0	+39	1°											
20	Tmp	42	7.319	08:23:44	08:24:21	0	+34	1°											
21	Tmp	45	0.740	08:30:02	08:30:03	0	+0	1°											
22	Tmp	47	1.310	08:31:01	08:31:05	0	+1	1°											
23	Tmp	49	2.060	08:32:13	08:32:16	0	+0	1°											
24	Tmp	52	3.963	08:36:43	08:36:45	0	+0	1°											
25	Tmp	55	4.378	08:37:26	08:37:31	0	+2	1°											
26	Tmp	55	5.064	08:38:35	08:38:33	0	-0	1°											
27	Tmp	56	5.824	08:39:53	08:39:52	0	-0	1°											
28	Tmp	57	6.060	08:40:17	08:40:18	0	+0	1°											
29	Tmp	58	6.150	08:40:26	08:40:33	0	+4	1°											
30	Tmp	60	6.411	08:40:52	08:41:04	0	+9	1°											
31	Tmp	60	6.556	08:41:09	08:41:24	0	+12	1°											
32	Tmp	61	6.903	08:41:38	08:41:55	0	+14	1°											
33	Tmp	61	7.210	08:42:04	08:42:25	0	+18	1°											
34	Tmp	64	1.374	08:44:14	08:44:17	0	+0	1°											
35	Tmp	65	2.233	08:45:32	08:45:33	0	+0	1°											
36	Tmp	67	2.772	08:46:25	08:46:32	0	+4	1°											
37	Tmp	67	3.423	08:47:34	08:47:35	0	+0	1°											
38	Tmp	68	4.395	08:49:10	08:49:14	0	+1	1°											
39	Tmp	69	5.314	08:50:36	08:50:44	0	+5	1°											
40	Tmp	71	6.033	08:51:43	08:51:46	0	+0	1°											
41	Tmp	75	1.547	09:05:17	09:05:19	0	+0	1°											
43	Tmp	79	2.726	09:07:03	09:07:27	0	+21	1°											
45	Tmp	83	1.908	09:11:17	09:11:18	0	+0	1°											
46	Tmp	85	2.517	09:12:19	09:12:26	0	+4	1°											
47	Tmp	85	2.781	09:12:46	09:12:57	0	+8	1°											
48	Tmp	85	2.935	09:13:01	09:13:13	0	+9	1°											
49	Tmp	85	3.021	09:13:10	09:13:22	0	+9	1°											
50	Tmp	88	0.943	09:21:13	09:21:14	0	+0	1°											
51	Tmp	90	1.781	09:22:36	09:22:45	0	+6	1°											
52	Tmp	94	2.930	09:24:38	09:24:55	0	+14	1°											
53	Tmp	95	3.271	09:25:14	09:25:21	0	+4	1°											
54	Tmp	95	3.948	09:26:26	09:26:32	0	+3	1°											
55	Tmp	97	7.055	09:30:39	09:30:39	0	+0	1°											
56	Tmp	100	1.429	09:32:47	09:32:51	0	+1	1°											
57	Tmp	101	2.064	09:33:54	09:33:58	0	+1	1°											
58	Tmp	106	5.189	09:38:25	09:38:27	0	+0	1°											
59	Tmp	107	0.899	09:40:14	09:40:24	0	+7	1°											
60	Tmp	111	3.183	09:43:40	09:43:40	0	+0	1°											
61	Tmp	112	5.733	09:47:34	09:47:39	0	+2	1°											
62	Tmp	116	8.887	10:01:56	10:01:55	0	-0	1°											
									Etapa A	Num	142	Pen	0	PCZ	19	Total PP	429	PG	25
63	Tmp	121	1.314	10:42:37	10:42:41	0	+1	6°											
64	Tmp	122	2.145	10:43:42	10:43:48	0	+3	4°											
65	Tmp	124	3.570	10:45:38	10:45:55	0	+14	4°											
66	Tmp	125	4.175	10:46:37	10:46:49	0	+9	4°											
67	Tmp	130	7.797	10:54:10	10:54:16	0	+3	4°											
68	Tmp	133	0.958	10:58:52	10:59:14	0	+19	4°											
69	Tmp	135	1.417	10:59:49	11:00:27	0	+35	3°											
70	Tmp	136	2.819	11:01:57	11:02:42	0	+42	3°											
71	Tmp	137	3.345	11:02:39	11:03:24	0	+42	3°											
72	Tmp	140	4.252	11:04:14	11:05:20	0	+63	2°											
73	Tmp	140	4.922	11:05:19	11:06:29	0	+67	2°											
74	Tmp	141	5.688	11:06:26	11:07:37	0	+68	2°											
77	Tmp	150	1.796	11:17:06	11:17:12	0	+3	2°											
78	Tmp	151	2.056	11:17:35	11:17:56	0	+18	2°											
79	Tmp	155	1.082	11:19:37	11:19:46	0	+6	2°											
80	Tmp	156	1.362	11:20:09	11:20:26	0	+14	2°											
81	Tmp	160	2.545	11:21:58	11:22:30	0	+29	2°											
82	Tmp	161	2.844	11:22:29	11:23:12	0	+40	2°											
83	Tmp	167	5.873	11:27:24	11:27:26	0	+0	2°											
84	Tmp	168	6.882	11:28:58	11:29:09	0	+8	2°											
85	Tmp	168	7.790	11:30:20	11:30:24	0	+1	2°											
86	Tmp	172	1.446	11:35:08	11:35:45	0	+34	2°											
87	Tmp	174	2.060	11:36:14	11:36:55	0	+38	2°											
88	Tmp	176	2.308	11:36:44	11:38:12	0	+85	2°											
89	Tmp	176	2.561	11:37:14	11:38:51	0	+94	1°											
90	Tmp	180	5.190	11:42:16	11:42:19	0	+0	1°											
91	Tmp	182	5.840	11:43:22	11:43:32	0	+7	1°											
92	Tmp	184	6.249	11:44:04	11:44:11	0	+4	1°											
93	Tmp	185	6.585	11:44:41	11:45:07	0	+23	1°											
94	Tmp	185	6.838	11:45:19	11:46:02	0	+40	1°											
95	Tmp	187	7.153	11:46:16	11:47:06	0	+47	1°											
96	Tmp	188	7.751	11:47:32	11:48:55	0	+80	1°											
97	Tmp	192	1.368	11:55:49	11:55:53	0	+1	1°											
98	Tmp	195	4.469	11:59:52	11:59:59	0	+4	1°											
99	Tmp	196	4.851	12:00:41	12:00:57	0	+13	1°											

N u m	142	Equipe	142 / Breno Pavesi Felner				
		Patrocinador					
		Cat / NL / Largada	Senior / 17 / 07:45:30	Cidade			

PC	Tp	Trc	KmPC	Ideal	Passagem	Pen	Pontos	Col
125	Tmp	256	3.226	13:19:28	13:19:27	0	-0	2°
126	Tmp	257	3.536	13:19:55	13:19:59	0	+1	2°
127	Tmp	259	3.930	13:20:39	13:20:50	0	+8	2°
128	Tmp	259	4.092	13:20:52	13:21:07	0	+12	2°
129	Tmp	260	4.238	13:21:05	13:21:21	0	+13	2°
130	Tmp	260	4.564	13:21:39	13:21:56	0	+14	2°
131	Canc	261	4.899	--:--:--	--:--:--	0	+0	2°
132	Canc	264	0.404	--:--:--	--:--:--	0	+0	2°
133	Pass	265	1.043	13:24:05		0	+900	2°
135	Pass	266	2.804	13:26:55		0	+900	2°

Etapa B	Num	142	Pen	0	PCZ	7	Total PP	3213	PG	22
----------------	-----	-----	-----	---	-----	---	----------	------	----	----

Num	142	A	1°	PG	25	B	2°	PG	22	Tot PG	47	Col.	1°
-----	-----	---	----	----	----	---	----	----	----	--------	----	------	----



Moto Clube / Princesa Off Road / Zaitec									
.									

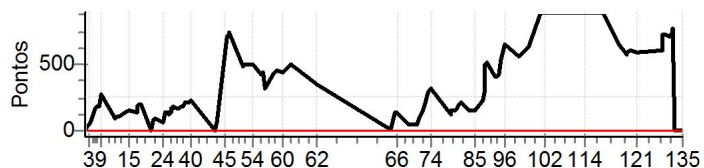
Nu m	Equipe								146 / Geovah Lopes Filho / Binho										
	Patrocinador																		
	Cat / NL / Largada				Senior / 27 / 07:50:30				Cidade		Barreiras		Wr 250 F						
PC	Tp	Trc	KmPC	Ideal	Passagem	Pen	Pontos	Col	PC	Tp	Trc	KmPC	Ideal	Passagem	Pen	Pontos	Col		
1	Tmp	3	0.976	07:57:53	07:57:58	0	+2	8°	Etapa A	Num	146	Pen	0	PCZ	2	Total PP	15354	PG	11
2	Tmp	4	1.229	07:58:29	07:59:05	0	+33	9°	63	Tmp	121	1.314	10:47:37	10:47:48	0	+8	8°		
3	Tmp	7	2.115	07:59:55	08:00:51	0	+53	10°	64	Tmp	122	2.145	10:48:42	10:49:00	0	+15	8°		
4	Tmp	8	2.482	08:00:48	08:02:08	0	+77	10°	65	Tmp	124	3.570	10:50:38	10:52:51	0	+130	8°		
5	Tmp	13	4.476	08:03:57	08:06:54	0	+174	10°	66	Tmp	125	4.175	10:51:37	10:53:59	0	+139	8°		
6	Tmp	15	5.138	08:05:03	08:08:09	0	+183	10°	67	Tmp	130	7.797	10:59:10	10:59:56	0	+43	9°		
7	Tmp	16	5.362	08:05:46	08:08:58	0	+189	10°	68	Tmp	133	0.958	11:03:52	11:04:44	0	+49	8°		
8	Tmp	17	6.018	08:07:01	08:11:35	0	+271	10°	69	Tmp	135	1.417	11:04:49	11:06:24	0	+92	8°		
9	Tmp	17	6.187	08:07:22	08:12:04	0	+279	11°	70	Tmp	136	2.819	11:06:57	11:09:33	0	+153	8°		
10	Tmp	21	3.533	08:14:53	08:16:32	0	+96	11°	71	Tmp	137	3.345	11:07:39	11:11:00	0	+198	8°		
11	Tmp	24	4.122	08:16:07	08:17:50	0	+100	11°	72	Tmp	140	4.252	11:09:14	11:13:36	0	+259	8°		
12	Tmp	24	5.060	08:17:26	08:19:14	0	+105	11°	73	Tmp	140	4.922	11:10:19	11:15:23	0	+301	8°		
13	Tmp	30	1.943	08:20:17	08:22:37	0	+137	10°	74	Tmp	141	5.688	11:11:26	11:16:54	0	+325	7°		
14	Tmp	33	3.572	08:22:40	08:25:12	0	+149	10°	77	Tmp	150	1.796	11:22:06	11:24:10	0	+121	7°		
15	Tmp	34	3.731	08:22:59	08:25:37	0	+155	10°	78	Tmp	151	2.056	11:22:35	11:25:07	0	+149	7°		
16	Tmp	38	5.923	08:26:24	08:28:44	0	+137	10°	79	Tmp	155	1.082	11:24:37	11:27:10	0	+150	7°		
17	Tmp	38	6.292	08:27:03	08:30:03	0	+177	10°	80	Tmp	156	1.362	11:25:09	11:27:56	0	+164	7°		
18	Tmp	39	6.712	08:27:48	08:31:08	0	+197	10°	81	Tmp	160	2.545	11:26:58	11:30:22	0	+201	7°		
19	Tmp	40	7.029	08:28:17	08:31:44	0	+204	9°	82	Tmp	161	2.844	11:27:29	11:31:10	0	+218	7°		
20	Tmp	42	7.319	08:28:44	08:32:07	0	+200	9°	83	Tmp	167	5.873	11:32:24	11:35:00	0	+153	7°		
21	Tmp	45	0.740	08:35:02	08:35:01	0	-0	9°	84	Tmp	168	6.882	11:33:58	11:36:36	0	+155	7°		
22	Tmp	47	1.310	08:36:01	08:37:24	0	+80	9°	85	Tmp	168	7.790	11:35:20	11:37:55	0	+152	7°		
23	Tmp	49	2.060	08:37:13	08:38:40	0	+84	9°	86	Tmp	172	1.446	11:40:08	11:44:03	0	+232	7°		
24	Tmp	52	3.963	08:41:43	08:42:52	0	+66	9°	87	Tmp	174	2.060	11:41:14	11:46:20	0	+303	7°		
25	Tmp	55	4.378	08:42:26	08:44:50	0	+141	9°	88	Tmp	176	2.308	11:41:44	11:50:11	0	+504	7°		
26	Tmp	55	5.064	08:43:35	08:45:52	0	+134	9°	89	Tmp	176	2.561	11:42:14	11:50:59	0	+522	7°		
27	Tmp	56	5.824	08:44:53	08:47:04	0	+128	9°	90	Tmp	180	5.190	11:47:16	11:54:10	0	+411	7°		
28	Tmp	57	6.060	08:45:17	08:47:30	0	+130	9°	91	Tmp	182	5.840	11:48:22	11:55:23	0	+418	7°		
29	Tmp	58	6.150	08:45:26	08:47:49	0	+140	9°	92	Tmp	184	6.249	11:49:04	11:56:08	0	+421	7°		
30	Tmp	60	6.411	08:45:52	08:48:28	0	+153	9°	93	Tmp	185	6.585	11:49:41	11:56:54	0	+430	7°		
31	Tmp	60	6.556	08:46:09	08:48:59	0	+167	9°	94	Tmp	185	6.838	11:50:19	11:59:18	0	+536	7°		
32	Tmp	61	6.903	08:46:38	08:49:33	0	+172	9°	95	Tmp	187	7.153	11:51:16	12:01:11	0	+592	7°		
33	Tmp	61	7.210	08:47:04	08:50:06	0	+179	9°	96	Tmp	188	7.751	11:52:32	12:03:34	0	+659	7°		
34	Tmp	64	1.374	08:49:14	08:52:08	0	+171	9°	97	Tmp	192	1.368	12:00:49	12:10:12	0	+560	7°		
35	Tmp	65	2.233	08:50:32	08:53:25	0	+170	9°	98	Tmp	195	4.469	12:04:52	12:15:17	0	+622	7°		
36	Tmp	67	2.772	08:51:25	08:54:38	0	+190	9°	99	Tmp	196	4.851	12:05:41	12:16:24	0	+640	7°		
37	Tmp	67	3.423	08:52:34	08:55:47	0	+190	9°	101	Tmp	202	7.002	12:12:14	12:29:08	0	+900	7°		
38	Tmp	68	4.395	08:54:10	08:57:40	0	+207	9°	102	Tmp	206	8.652	12:14:42	12:31:38	0	+900	7°		
39	Tmp	69	5.314	08:55:36	08:59:20	0	+221	9°	104	Tmp	211	2.672	12:19:25	12:36:32	0	+900	7°		
40	Tmp	71	6.033	08:56:43	09:00:32	0	+226	9°	105	Tmp	211	3.447	12:20:49	12:38:13	0	+900	7°		
41	Tmp	75	1.547	09:10:17	09:10:17	0	+0	9°	106	Tmp	217	5.552	12:24:04	12:41:20	0	+900	7°		
43	Tmp	79	2.726	09:12:03	09:13:16	0	+70	9°	107	Tmp	219	5.936	12:24:40	12:42:13	0	+900	7°		
45	Tmp	83	1.908	09:16:17	09:26:17	0	+597	9°	108	Tmp	222	6.598	12:25:39	12:43:31	0	+900	7°		
46	Tmp	85	2.517	09:17:19	09:29:24	0	+722	9°	109	Tmp	223	6.790	12:26:00	12:44:02	0	+900	7°		
47	Tmp	85	2.781	09:17:46	09:30:07	0	+738	9°	110	Tmp	225	7.224	12:26:42	12:45:09	0	+900	7°		
48	Tmp	85	2.935	09:18:01	09:30:24	0	+740	9°	111	Tmp	229	8.846	12:28:58	12:47:57	0	+900	7°		
49	Tmp	85	3.021	09:18:10	09:30:36	0	+743	9°	112	Tmp	230	9.054	12:29:22	12:48:38	0	+900	7°		
50	Tmp	88	0.943	09:26:13	09:34:30	0	+494	9°	113	Tmp	235	4.779	12:36:37	12:55:02	0	+900	7°		
51	Tmp	90	1.781	09:27:36	09:35:58	0	+499	9°	114	Tmp	235	5.410	12:37:30	12:56:24	0	+900	7°		
52	Tmp	94	2.930	09:29:38	09:38:07	0	+506	10°	115	Tmp	237	4.010	12:47:29	13:04:57	0	+900	7°		
53	Tmp	95	3.271	09:30:14	09:38:40	0	+503	10°	116	Tmp	241	0.481	12:54:14	13:06:12	0	+715	7°		
54	Tmp	95	3.948	09:31:26	09:39:49	0	+500	10°	117	Tmp	241	2.430	12:56:40	13:07:45	0	+662	7°		
55	Tmp	97	7.055	09:35:39	09:42:51	0	+429	10°	118	Tmp	243	2.903	13:00:06	13:09:50	0	+581	7°		
56	Tmp	100	1.429	09:37:47	09:45:14	0	+444	10°	119	Tmp	243	3.482	13:00:51	13:10:49	0	+595	7°		
57	Tmp	101	2.064	09:38:54	09:44:19	0	+322	10°	120	Tmp	243	4.698	13:02:26	13:12:43	0	+614	7°		
58	Tmp	106	5.189	09:43:25	09:50:36	0	+428	10°	121	Tmp	247	5.904	13:06:18	13:16:17	0	+596	7°		
59	Tmp	107	0.899	09:45:14	09:52:52	0	+455	10°	122	Tmp	252	0.608	13:20:32	13:30:45	0	+610	7°		
60	Tmp	111	3.183	09:48:40	09:56:03	0	+440	10°	123	Tmp	253	1.010	13:21:08	13:33:16	0	+725	7°		
61	Tmp	112	5.733	09:52:34	10:01:06	0	+509	10°	124	Tmp	253	1.500	13:21:54	13:34:03	0	+726	7°		
62	Tmp	116	8.887	10:06:56	10:12:47	0	+348	10°											

N u m	146	Equipe	146 / Geovah Lopes Filho / Binho				
		Patrocinador					
		Cat / NL / Largada	Senior / 27 / 07:50:30	Cidade	Barreiras	Wr	250 F

PC	Tp	Trc	KmPC	Ideal	Passagem	Pen	Pontos	Col
125	Tmp	256	3.226	13:24:28	13:36:25	0	+714	7°
126	Tmp	257	3.536	13:24:55	13:36:56	0	+718	7°
127	Tmp	259	3.930	13:25:39	13:37:59	0	+737	7°
128	Tmp	259	4.092	13:25:52	13:38:20	0	+745	7°
129	Tmp	260	4.238	13:26:05	13:38:40	0	+752	7°
130	Tmp	260	4.564	13:26:39	13:39:39	0	+777	7°
131	Canc	261	4.899	--:--:--	--:--:--	0	+0	7°
132	Canc	264	0.404	--:--:--	--:--:--	0	+0	7°
133	Pass	265	1.043	13:29:05	13:43:46	0	+0	7°
135	Pass	266	2.804	13:31:55	13:45:54	0	+0	7°

Etapa B	Num	146	Pen	0	PCZ	0	Total PP	32892	PG	14
----------------	-----	-----	-----	---	-----	---	----------	-------	----	----

Num	146	A	10°	PG	11	B	7°	PG	14	Tot PG	25	Col.	8°
-----	-----	---	-----	----	----	---	----	----	----	--------	----	------	----



Moto Clube / Princesa Off Road / Zaitec

.

N u m	147	Equipe		147 / Ivan Antonio de Jesus / Jesus										
		Patrocinador												
		Cat / NL / Largada		Senior / 26 / 07:50:00			Cidade			Montes Claros-MG			Wr 250 F	

PC	Tp	Trc	KmPC	Ideal	Passagem	Pen	Pontos	Col
1	Tmp	3	0.976	07:57:23		0	+1800	14°
2	Tmp	4	1.229	07:57:59		0	+1800	14°
3	Tmp	7	2.115	07:59:25		0	+1800	14°
4	Tmp	8	2.482	08:00:18		0	+1800	14°
5	Tmp	13	4.476	08:03:27		0	+1800	14°
6	Tmp	15	5.138	08:04:33		0	+1800	14°
7	Tmp	16	5.362	08:05:16		0	+1800	14°
8	Tmp	17	6.018	08:06:31		0	+1800	14°
9	Tmp	17	6.187	08:06:52		0	+1800	14°
10	Tmp	21	3.533	08:14:23		0	+1800	14°
11	Tmp	24	4.122	08:15:37		0	+1800	14°
12	Tmp	24	5.060	08:16:56		0	+1800	14°
13	Tmp	30	1.943	08:19:47		0	+1800	14°
14	Tmp	33	3.572	08:22:10		0	+1800	14°
15	Tmp	34	3.731	08:22:29		0	+1800	14°
16	Tmp	38	5.923	08:25:54		0	+1800	14°
17	Tmp	38	6.292	08:26:33		0	+1800	14°
18	Tmp	39	6.712	08:27:18		0	+1800	14°
19	Tmp	40	7.029	08:27:47		0	+1800	14°
20	Tmp	42	7.319	08:28:14		0	+1800	14°
21	Tmp	45	0.740	08:34:32		0	+1800	14°
22	Tmp	47	1.310	08:35:31		0	+1800	14°
23	Tmp	49	2.060	08:36:43		0	+1800	14°
24	Tmp	52	3.963	08:41:13		0	+1800	14°
25	Tmp	55	4.378	08:41:56		0	+1800	14°
26	Tmp	55	5.064	08:43:05		0	+1800	14°
27	Tmp	56	5.824	08:44:23		0	+1800	14°
28	Tmp	57	6.060	08:44:47		0	+1800	14°
29	Tmp	58	6.150	08:44:56		0	+1800	14°
30	Tmp	60	6.411	08:45:22		0	+1800	14°
31	Tmp	60	6.556	08:45:39		0	+1800	14°
32	Tmp	61	6.903	08:46:08		0	+1800	14°
33	Tmp	61	7.210	08:46:34		0	+1800	14°
34	Tmp	64	1.374	08:48:44		0	+1800	14°
35	Tmp	65	2.233	08:50:02		0	+1800	14°
36	Tmp	67	2.772	08:50:55		0	+1800	14°
37	Tmp	67	3.423	08:52:04		0	+1800	14°
38	Tmp	68	4.395	08:53:40		0	+1800	14°
39	Tmp	69	5.314	08:55:06		0	+1800	14°
40	Tmp	71	6.033	08:56:13		0	+1800	14°
41	Tmp	75	1.547	09:09:47		0	+1800	14°
43	Tmp	79	2.726	09:11:33		0	+1800	14°
45	Tmp	83	1.908	09:15:47		0	+1800	14°
46	Tmp	85	2.517	09:16:49		0	+1800	14°
47	Tmp	85	2.781	09:17:16		0	+1800	14°
48	Tmp	85	2.935	09:17:31		0	+1800	14°
49	Tmp	85	3.021	09:17:40		0	+1800	14°
50	Tmp	88	0.943	09:25:43		0	+1800	14°
51	Tmp	90	1.781	09:27:06		0	+1800	14°
52	Tmp	94	2.930	09:29:08		0	+1800	14°
53	Tmp	95	3.271	09:29:44		0	+1800	14°
54	Tmp	95	3.948	09:30:56		0	+1800	14°
55	Tmp	97	7.055	09:35:09		0	+1800	14°
56	Tmp	100	1.429	09:37:17		0	+1800	14°
57	Tmp	101	2.064	09:38:24		0	+1800	14°
58	Tmp	106	5.189	09:42:55		0	+1800	14°
59	Tmp	107	0.899	09:44:44		0	+1800	14°
60	Tmp	111	3.183	09:48:10		0	+1800	14°
61	Tmp	112	5.733	09:52:04		0	+1800	14°
62	Tmp	116	8.887	10:06:26		0	+1800	14°

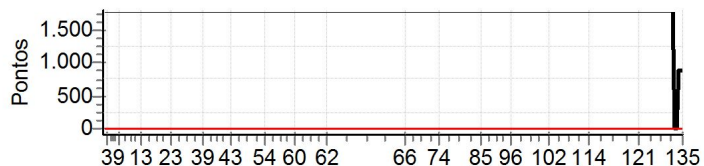
PC	Tp	Trc	KmPC	Ideal	Passagem	Pen	Pontos	Col			
Etapa A		Num	147	Pen	0	PCZ	0	Total PP	108000	PG	0
63	Tmp	121	1.314	10:47:07		0	+1800	13°			
64	Tmp	122	2.145	10:48:12		0	+1800	13°			
65	Tmp	124	3.570	10:50:08		0	+1800	13°			
66	Tmp	125	4.175	10:51:07		0	+1800	13°			
67	Tmp	130	7.797	10:58:40		0	+1800	13°			
68	Tmp	133	0.958	11:03:22		0	+1800	13°			
69	Tmp	135	1.417	11:04:19		0	+1800	13°			
70	Tmp	136	2.819	11:06:27		0	+1800	13°			
71	Tmp	137	3.345	11:07:09		0	+1800	13°			
72	Tmp	140	4.252	11:08:44		0	+1800	13°			
73	Tmp	140	4.922	11:09:49		0	+1800	13°			
74	Tmp	141	5.688	11:10:56		0	+1800	13°			
77	Tmp	150	1.796	11:21:36		0	+1800	13°			
78	Tmp	151	2.056	11:22:05		0	+1800	13°			
79	Tmp	155	1.082	11:24:07		0	+1800	13°			
80	Tmp	156	1.362	11:24:39		0	+1800	13°			
81	Tmp	160	2.545	11:26:28		0	+1800	13°			
82	Tmp	161	2.844	11:26:59		0	+1800	13°			
83	Tmp	167	5.873	11:31:54		0	+1800	13°			
84	Tmp	168	6.882	11:33:28		0	+1800	13°			
85	Tmp	168	7.790	11:34:50		0	+1800	13°			
86	Tmp	172	1.446	11:39:38		0	+1800	13°			
87	Tmp	174	2.060	11:40:44		0	+1800	13°			
88	Tmp	176	2.308	11:41:14		0	+1800	13°			
89	Tmp	176	2.561	11:41:44		0	+1800	13°			
90	Tmp	180	5.190	11:46:46		0	+1800	13°			
91	Tmp	182	5.840	11:47:52		0	+1800	13°			
92	Tmp	184	6.249	11:48:34		0	+1800	13°			
93	Tmp	185	6.585	11:49:11		0	+1800	13°			
94	Tmp	185	6.838	11:49:49		0	+1800	13°			
95	Tmp	187	7.153	11:50:46		0	+1800	13°			
96	Tmp	188	7.751	11:52:02		0	+1800	13°			
97	Tmp	192	1.368	12:00:19		0	+1800	13°			
98	Tmp	195	4.469	12:04:22		0	+1800	13°			
99	Tmp	196	4.851	12:05:11		0	+1800	13°			
101	Tmp	202	7.002	12:11:44		0	+1800	13°			
102	Tmp	206	8.652	12:14:12		0	+1800	13°			
104	Tmp	211	2.672	12:18:55		0	+1800	13°			
105	Tmp	211	3.447	12:20:19		0	+1800	13°			
106	Tmp	217	5.552	12:23:34		0	+1800	13°			
107	Tmp	219	5.936	12:24:10		0	+1800	13°			
108	Tmp	222	6.598	12:25:09		0	+1800	13°			
109	Tmp	223	6.790	12:25:30		0	+1800	13°			
110	Tmp	225	7.224	12:26:12		0	+1800	13°			
111	Tmp	229	8.846	12:28:28		0	+1800	13°			
112	Tmp	230	9.054	12:28:52		0	+1800	13°			
113	Tmp	235	4.779	12:36:07		0	+1800	13°			
114	Tmp	235	5.410	12:37:00		0	+1800	13°			
115	Tmp	237	4.010	12:46:59		0	+1800	13°			
116	Tmp	241	0.481	12:53:44		0	+1800	13°			
117	Tmp	241	2.430	12:56:10		0	+1800	13°			
118	Tmp	243	2.903	12:59:36		0	+1800	13°			
119	Tmp	243	3.482	13:00:21		0	+1800	13°			
120	Tmp	243	4.698	13:01:56		0	+1800	13°			
121	Tmp	247	5.904	13:05:48		0	+1800	13°			
122	Tmp	252	0.608	13:20:02		0	+1800	13°			
123	Tmp	253	1.010	13:20:38		0	+1800	13°			
124	Tmp	253	1.500	13:21:24		0	+1800	13°			

N u m	147	Equipe	147 / Ivan Antonio de Jesus / Jesus				
		Patrocinador					
		Cat / NL / Largada	Senior / 26 / 07:50:00	Cidade	Montes Claros-MG	Wr 250 F	

PC	Tp	Trc	KmPC	Ideal	Passagem	Pen	Pontos	Col
125	Tmp	256	3.226	13:23:58		0	+1800	13 °
126	Tmp	257	3.536	13:24:25		0	+1800	13 °
127	Tmp	259	3.930	13:25:09		0	+1800	13 °
128	Tmp	259	4.092	13:25:22		0	+1800	13 °
129	Tmp	260	4.238	13:25:35		0	+1800	13 °
130	Tmp	260	4.564	13:26:09		0	+1800	13 °
131	Canc	261	4.899	--:--:--	--:--:--	0	+0	13 °
132	Canc	264	0.404	--:--:--	--:--:--	0	+0	13 °
133	Pass	265	1.043	13:28:35		0	+900	13 °
135	Pass	266	2.804	13:31:25		0	+900	13 °

Etapa B	Num 147	Pen 0	PCZ 0	Total PP 117000	PG 0
----------------	----------------	--------------	--------------	------------------------	-------------

Num 147	A NC	PG 0	B NC	PG 0	Tot PG 0	Col. 14°
----------------	-------------	-------------	-------------	-------------	-----------------	-----------------



Moto Clube / Princesa Off Road / Zaitec

.

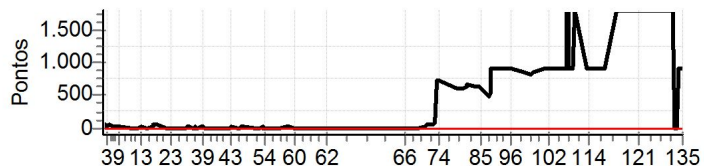
N u m	Equipe		154 / Emersom Vicente / Serrinha																
	Patrocinador		Wolf Racing,edplast, Tigre Center ,cons Fraga,tida																
	Cat / NL / Largada		Senior / 18 / 07:46:00			Cidade		São Ludgero-SC		Yamaha									
PC	Tp	Trc	KmPC	Ideal	Passagem	Pen	Pontos	Col	PC	Tp	Trc	KmPC	Ideal	Passagem	Pen	Pontos	Col		
1	Tmp	3	0.976	07:53:23	07:53:18	0	-6	10°	Etapa A	Num	154	Pen	0	PCZ	15	Total PP	795	PG	20
2	Tmp	4	1.229	07:53:59	07:54:42	0	+40	10°	63	Tmp	121	1.314	10:43:07	10:43:11	0	+1	5°		
3	Tmp	7	2.115	07:55:25	07:56:00	0	+32	9°	64	Tmp	122	2.145	10:44:12	10:44:14	0	+0	3°		
4	Tmp	8	2.482	07:56:18	07:57:00	0	+39	8°	65	Tmp	124	3.570	10:46:08	10:46:06	0	-0	3°		
5	Tmp	13	4.476	07:59:27	07:59:38	0	+8	7°	66	Tmp	125	4.175	10:47:07	10:47:08	0	+0	1°		
6	Tmp	15	5.138	08:00:33	08:01:03	0	+27	6°	67	Tmp	130	7.797	10:54:40	10:54:42	0	+0	1°		
7	Tmp	16	5.362	08:01:16	08:01:30	0	+11	6°	68	Tmp	133	0.958	10:59:22	10:59:43	0	+18	1°		
8	Tmp	17	6.018	08:02:31	08:03:03	0	+29	4°	69	Tmp	135	1.417	11:00:19	11:01:05	0	+43	2°		
9	Tmp	17	6.187	08:02:52	08:03:26	0	+31	4°	70	Tmp	136	2.819	11:02:27	11:03:19	0	+49	2°		
10	Tmp	21	3.533	08:10:23	08:10:28	0	+2	4°	71	Tmp	137	3.345	11:03:09	11:04:09	0	+57	2°		
11	Tmp	24	4.122	08:11:37	08:11:39	0	+0	4°	72	Tmp	140	4.252	11:04:44	11:06:17	0	+90	3°		
12	Tmp	24	5.060	08:12:56	08:13:03	0	+4	4°	73	Tmp	140	4.922	11:05:49	11:17:55	0	+723	6°		
13	Tmp	30	1.943	08:15:47	08:16:15	0	+25	4°	74	Tmp	141	5.688	11:06:56	11:19:16	0	+737	8°		
14	Tmp	33	3.572	08:18:10	08:18:12	0	+0	4°	77	Tmp	150	1.796	11:17:36	11:27:30	0	+591	8°		
15	Tmp	34	3.731	08:18:29	08:18:36	0	+4	4°	78	Tmp	151	2.056	11:18:05	11:28:26	0	+618	9°		
16	Tmp	38	5.923	08:21:54	08:22:14	0	+17	4°	79	Tmp	155	1.082	11:20:07	11:30:14	0	+604	9°		
17	Tmp	38	6.292	08:22:33	08:23:30	0	+54	4°	80	Tmp	156	1.362	11:20:39	11:30:58	0	+616	9°		
18	Tmp	39	6.712	08:23:18	08:24:28	0	+67	4°	81	Tmp	160	2.545	11:22:28	11:33:12	0	+641	9°		
19	Tmp	40	7.029	08:23:47	08:24:51	0	+61	4°	82	Tmp	161	2.844	11:22:59	11:34:20	0	+678	9°		
20	Tmp	42	7.319	08:24:14	08:25:10	0	+53	3°	83	Tmp	167	5.873	11:27:54	11:38:17	0	+620	9°		
21	Tmp	45	0.740	08:30:32	08:30:31	0	-0	3°	84	Tmp	168	6.882	11:29:28	11:39:52	0	+621	9°		
22	Tmp	47	1.310	08:31:31	08:31:39	0	+5	4°	85	Tmp	168	7.790	11:30:50	11:41:10	0	+617	9°		
23	Tmp	49	2.060	08:32:43	08:32:45	0	+0	4°	86	Tmp	172	1.446	11:35:38	11:43:57	0	+496	9°		
24	Tmp	52	3.963	08:37:13	08:37:17	0	+1	4°	87	Tmp	174	2.060	11:36:44	11:45:45	0	+538	9°		
25	Tmp	55	4.378	08:37:56	08:38:05	0	+6	4°	88	Tmp	176	2.308	11:37:14	11:53:56	0	+900	9°		
26	Tmp	55	5.064	08:39:05	08:38:59	0	-9	4°	89	Tmp	176	2.561	11:37:44	11:54:43	0	+900	9°		
27	Tmp	56	5.824	08:40:23	08:40:20	0	-0	4°	90	Tmp	180	5.190	11:42:46	11:59:42	0	+900	9°		
28	Tmp	57	6.060	08:40:47	08:40:50	0	+0	4°	91	Tmp	182	5.840	11:43:52	12:00:53	0	+900	9°		
29	Tmp	58	6.150	08:40:56	08:41:02	0	+3	4°	92	Tmp	184	6.249	11:44:34	12:01:32	0	+900	9°		
30	Tmp	60	6.411	08:41:22	08:41:32	0	+7	4°	93	Tmp	185	6.585	11:45:11	12:02:51	0	+900	9°		
31	Tmp	60	6.556	08:41:39	08:41:52	0	+10	4°	94	Tmp	185	6.838	11:45:49	12:03:53	0	+900	9°		
32	Tmp	61	6.903	08:42:08	08:42:22	0	+11	4°	95	Tmp	187	7.153	11:46:46	12:05:14	0	+900	9°		
33	Tmp	61	7.210	08:42:34	08:42:53	0	+16	4°	96	Tmp	188	7.751	11:48:02	12:07:24	0	+900	9°		
34	Tmp	64	1.374	08:44:44	08:44:49	0	+2	4°	97	Tmp	192	1.368	11:56:19	12:10:37	0	+855	9°		
35	Tmp	65	2.233	08:46:02	08:46:06	0	+1	4°	98	Tmp	195	4.469	12:00:22	12:14:18	0	+833	9°		
36	Tmp	67	2.772	08:46:55	08:47:16	0	+18	4°	99	Tmp	196	4.851	12:01:11	12:15:23	0	+849	9°		
37	Tmp	67	3.423	08:48:04	08:48:13	0	+6	4°	101	Tmp	202	7.002	12:07:44	12:22:52	0	+900	9°		
38	Tmp	68	4.395	08:49:40	08:49:52	0	+9	3°	102	Tmp	206	8.652	12:10:12	12:25:24	0	+900	9°		
39	Tmp	69	5.314	08:51:06	08:51:17	0	+8	3°	104	Tmp	211	2.672	12:14:55	12:30:04	0	+900	9°		
40	Tmp	71	6.033	08:52:13	08:52:21	0	+5	3°	105	Tmp	211	3.447	12:16:19	12:31:53	0	+900	9°		
41	Tmp	75	1.547	09:05:47	09:05:49	0	+0	3°	106	Tmp	217	5.552	12:19:34	12:40:49	0	+900	9°		
43	Tmp	79	2.726	09:07:33	09:08:06	0	+30	3°	107	Tmp	219	5.936	12:20:10	12:41:48	0	+900	9°		
45	Tmp	83	1.908	09:11:47	09:11:49	0	+0	3°	108	Tmp	222	6.598	12:21:09		0	+1800	9°		
46	Tmp	85	2.517	09:12:49	09:13:08	0	+16	3°	109	Tmp	223	6.790	12:21:30		0	+1800	9°		
47	Tmp	85	2.781	09:13:16	09:13:40	0	+21	3°	110	Tmp	225	7.224	12:22:12	12:45:01	0	+900	9°		
48	Tmp	85	2.935	09:13:31	09:13:55	0	+21	3°	111	Tmp	229	8.846	12:24:28	12:46:03	0	+900	9°		
49	Tmp	85	3.021	09:13:40	09:14:07	0	+24	3°	112	Tmp	230	9.054	12:24:52		0	+1800	9°		
50	Tmp	88	0.943	09:21:43	09:21:45	0	+0	3°	113	Tmp	235	4.779	12:32:07	12:54:03	0	+900	9°		
51	Tmp	90	1.781	09:23:06	09:23:15	0	+6	3°	114	Tmp	235	5.410	12:33:00	12:55:24	0	+900	9°		
52	Tmp	94	2.930	09:25:08	09:25:25	0	+14	3°	115	Tmp	237	4.010	12:42:59	13:03:50	0	+900	9°		
53	Tmp	95	3.271	09:25:44	09:25:51	0	+4	3°	116	Tmp	241	0.481	12:49:44		0	+1800	9°		
54	Tmp	95	3.948	09:26:56	09:26:59	0	+0	3°	117	Tmp	241	2.430	12:52:10		0	+1800	9°		
55	Tmp	97	7.055	09:31:09	09:31:11	0	+0	3°	118	Tmp	243	2.903	12:55:36		0	+1800	9°		
56	Tmp	100	1.429	09:33:17	09:33:19	0	+0	3°	119	Tmp	243	3.482	12:56:21		0	+1800	9°		
57	Tmp	101	2.064	09:34:24	09:34:26	0	+0	3°	120	Tmp	243	4.698	12:57:56		0	+1800	9°		
58	Tmp	106	5.189	09:38:55	09:39:06	0	+8	3°	121	Tmp	247	5.904	13:01:48		0	+1800	9°		
59	Tmp	107	0.899	09:40:44	09:41:09	0	+22	3°	122	Tmp	252	0.608	13:16:02		0	+1800	9°		
60	Tmp	111	3.183	09:44:10	09:44:09	0	-0	3°	123	Tmp	253	1.010	13:16:38		0	+1800	9°		
61	Tmp	112	5.733	09:48:04	09:48:09	0	+2	3°	124	Tmp	253	1.500	13:17:24		0	+1800	9°		
62	Tmp	116	8.887	10:02:26	10:02:29	0	+0	3°											

N u m	154	Equipe	154 / Emersom Vicente / Serrinha				
		Patrocinador	Wolf Racing,edplast, Tigre Center ,cons Fraga,tida				
		Cat / NL / Largada	Senior / 18 / 07:46:00	Cidade	São Ludgero-SC	Yamaha	

PC	Tp	Trc	KmPC	Ideal	Passagem	Pen	Pontos	Col
125	Tmp	256	3.226	13:19:58		0	+1800	9°
126	Tmp	257	3.536	13:20:25		0	+1800	9°
127	Tmp	259	3.930	13:21:09		0	+1800	9°
128	Tmp	259	4.092	13:21:22		0	+1800	9°
129	Tmp	260	4.238	13:21:35		0	+1800	9°
130	Tmp	260	4.564	13:22:09		0	+1800	9°
131	Canc	261	4.899	--:--:--	--:--:--	0	+0	9°
132	Canc	264	0.404	--:--:--	--:--:--	0	+0	9°
133	Pass	265	1.043	13:24:35		0	+900	9°
135	Pass	266	2.804	13:27:25		0	+900	9°

Etapa B	Num	154	Pen	0	PCZ	4	Total PP	63095	PG	12
----------------	-----	-----	-----	---	-----	---	----------	-------	----	----

Num	154	A	3°	PG	20	B	9°	PG	12	Tot PG	32	Col.	6°
-----	-----	---	----	----	----	---	----	----	----	--------	----	------	----



Moto Clube / Princesa Off Road / Zaitec

.

N u m	155	Equipe		155 / Cleberon Duarte Ovani / Clebinho						
		Patrocinador								
		Cat / NL / Largada		Senior / 21 / 07:47:30			Cidade		Vila Velha-ES	

PC	Tp	Trc	KmPC	Ideal	Passagem	Pen	Pontos	Col
1	Tmp	3	0.976	07:54:53	07:54:57	0	+1	7°
2	Tmp	4	1.229	07:55:29	07:55:40	0	+8	1°
3	Tmp	7	2.115	07:56:55	07:56:56	0	+0	1°
4	Tmp	8	2.482	07:57:48	07:58:03	0	+12	2°
5	Tmp	13	4.476	08:00:57	08:01:13	0	+13	1°
6	Tmp	15	5.138	08:02:03	08:02:34	0	+28	2°
7	Tmp	16	5.362	08:02:46	08:02:54	0	+5	2°
8	Tmp	17	6.018	08:04:01	08:04:20	0	+16	2°
9	Tmp	17	6.187	08:04:22	08:04:42	0	+17	2°
10	Tmp	21	3.533	08:11:53	08:11:57	0	+1	2°
11	Tmp	24	4.122	08:13:07	08:13:10	0	+0	2°
12	Tmp	24	5.060	08:14:26	08:14:34	0	+5	2°
13	Tmp	30	1.943	08:17:17	08:17:42	0	+22	2°
14	Tmp	33	3.572	08:19:40	08:19:38	0	-0	2°
15	Tmp	34	3.731	08:19:59	08:20:01	0	+0	2°
16	Tmp	38	5.923	08:23:24	08:23:42	0	+15	2°
17	Tmp	38	6.292	08:24:03	08:24:57	0	+51	2°
18	Tmp	39	6.712	08:24:48	08:25:49	0	+58	2°
19	Tmp	40	7.029	08:25:17	08:26:19	0	+59	2°
20	Tmp	42	7.319	08:25:44	08:26:40	0	+53	2°
21	Tmp	45	0.740	08:32:02	08:32:05	0	+0	2°
22	Tmp	47	1.310	08:33:01	08:33:06	0	+2	2°
23	Tmp	49	2.060	08:34:13	08:34:15	0	+0	2°
24	Tmp	52	3.963	08:38:43	08:38:48	0	+2	2°
25	Tmp	55	4.378	08:39:26	08:39:37	0	+8	2°
26	Tmp	55	5.064	08:40:35	08:40:29	0	-9	2°
27	Tmp	56	5.824	08:41:53	08:41:51	0	-0	2°
28	Tmp	57	6.060	08:42:17	08:42:17	0	+0	2°
29	Tmp	58	6.150	08:42:26	08:42:30	0	+1	2°
30	Tmp	60	6.411	08:42:52	08:43:07	0	+12	2°
31	Tmp	60	6.556	08:43:09	08:43:26	0	+14	2°
32	Tmp	61	6.903	08:43:38	08:43:58	0	+17	2°
33	Tmp	61	7.210	08:44:04	08:44:29	0	+22	2°
34	Tmp	64	1.374	08:46:14	08:46:19	0	+2	2°
35	Tmp	65	2.233	08:47:32	08:47:36	0	+1	2°
36	Tmp	67	2.772	08:48:25	08:48:35	0	+7	2°
37	Tmp	67	3.423	08:49:34	08:49:30	0	-3	2°
38	Tmp	68	4.395	08:51:10	08:51:15	0	+2	2°
39	Tmp	69	5.314	08:52:36	08:52:43	0	+4	2°
40	Tmp	71	6.033	08:53:43	08:53:44	0	+0	2°
41	Tmp	75	1.547	09:07:17	09:07:19	0	+0	2°
43	Tmp	79	2.726	09:09:03	09:09:27	0	+21	2°
45	Tmp	83	1.908	09:13:17	09:13:18	0	+0	2°
46	Tmp	85	2.517	09:14:19	09:14:35	0	+13	2°
47	Tmp	85	2.781	09:14:46	09:15:14	0	+25	2°
48	Tmp	85	2.935	09:15:01	09:15:29	0	+25	2°
49	Tmp	85	3.021	09:15:10	09:15:40	0	+27	2°
50	Tmp	88	0.943	09:23:13	09:23:16	0	+0	2°
51	Tmp	90	1.781	09:24:36	09:24:43	0	+4	2°
52	Tmp	94	2.930	09:26:38	09:26:55	0	+14	2°
53	Tmp	95	3.271	09:27:14	09:27:20	0	+3	2°
54	Tmp	95	3.948	09:28:26	09:28:27	0	+0	2°
55	Tmp	97	7.055	09:32:39	09:32:41	0	+0	2°
56	Tmp	100	1.429	09:34:47	09:34:50	0	+0	2°
57	Tmp	101	2.064	09:35:54	09:35:58	0	+1	2°
58	Tmp	106	5.189	09:40:25	09:40:31	0	+3	2°
59	Tmp	107	0.899	09:42:14	09:42:21	0	+4	2°
60	Tmp	111	3.183	09:45:40	09:45:37	0	-0	2°
61	Tmp	112	5.733	09:49:34	09:49:56	0	+19	2°
62	Tmp	116	8.887	10:03:56	10:03:57	0	+0	2°

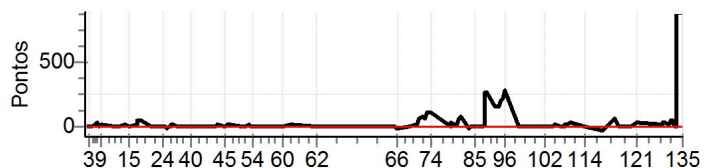
PC	Tp	Trc	KmPC	Ideal	Passagem	Pen	Pontos	Col			
Etapa A		Num	155	Pen	0	PCZ	17	Total PP	629	PG	22
63	Tmp	121	1.314	10:44:37	10:44:41	0	+1	4°			
64	Tmp	122	2.145	10:45:42	10:45:43	0	+0	2°			
65	Tmp	124	3.570	10:47:38	10:47:37	0	-0	2°			
66	Tmp	125	4.175	10:48:37	10:48:31	0	-9	3°			
67	Tmp	130	7.797	10:56:10	10:56:13	0	+0	3°			
68	Tmp	133	0.958	11:00:52	11:01:22	0	+27	3°			
69	Tmp	135	1.417	11:01:49	11:03:04	0	+72	4°			
70	Tmp	136	2.819	11:03:57	11:05:16	0	+76	4°			
71	Tmp	137	3.345	11:04:39	11:05:57	0	+75	4°			
72	Tmp	140	4.252	11:06:14	11:08:07	0	+110	4°			
73	Tmp	140	4.922	11:07:19	11:09:14	0	+112	3°			
74	Tmp	141	5.688	11:08:26	11:10:28	0	+119	3°			
77	Tmp	150	1.796	11:19:06	11:19:09	0	+0	3°			
78	Tmp	151	2.056	11:19:35	11:20:07	0	+29	3°			
79	Tmp	155	1.082	11:21:37	11:21:53	0	+13	3°			
80	Tmp	156	1.362	11:22:09	11:22:33	0	+21	3°			
81	Tmp	160	2.545	11:23:58	11:25:10	0	+69	3°			
82	Tmp	161	2.844	11:24:29	11:25:49	0	+77	3°			
83	Tmp	167	5.873	11:29:24	11:29:17	0	-12	3°			
84	Tmp	168	6.882	11:30:58	11:30:57	0	-0	3°			
85	Tmp	168	7.790	11:32:20	11:32:21	0	+0	3°			
86	Tmp	172	1.446	11:37:08	11:37:18	0	+7	3°			
87	Tmp	174	2.060	11:38:14	11:38:31	0	+14	3°			
88	Tmp	176	2.308	11:38:44	11:43:20	0	+273	4°			
89	Tmp	176	2.561	11:39:14	11:43:56	0	+279	4°			
90	Tmp	180	5.190	11:44:16	11:46:57	0	+158	4°			
91	Tmp	182	5.840	11:45:22	11:48:09	0	+164	4°			
92	Tmp	184	6.249	11:46:04	11:48:43	0	+156	4°			
93	Tmp	185	6.585	11:46:41	11:49:24	0	+160	4°			
94	Tmp	185	6.838	11:47:19	11:50:44	0	+202	4°			
95	Tmp	187	7.153	11:48:16	11:52:01	0	+222	4°			
96	Tmp	188	7.751	11:49:32	11:54:19	0	+284	4°			
97	Tmp	192	1.368	11:57:49	11:58:03	0	+11	4°			
98	Tmp	195	4.469	12:01:52	12:01:55	0	+0	4°			
99	Tmp	196	4.851	12:02:41	12:02:53	0	+9	4°			
101	Tmp	202	7.002	12:09:14	12:09:17	0	+0	4°			
102	Tmp	206	8.652	12:11:42	12:11:50	0	+5	4°			
104	Tmp	211	2.672	12:16:25	12:16:34	0	+6	4°			
105	Tmp	211	3.447	12:17:49	12:18:14	0	+22	4°			
106	Tmp	217	5.552	12:21:04	12:21:06	0	+0	4°			
107	Tmp	219	5.936	12:21:40	12:21:51	0	+8	4°			
108	Tmp	222	6.598	12:22:39	12:22:47	0	+5	4°			
109	Tmp	223	6.790	12:23:00	12:23:18	0	+15	4°			
110	Tmp	225	7.224	12:23:42	12:24:04	0	+19	4°			
111	Tmp	229	8.846	12:25:58	12:26:32	0	+31	4°			
112	Tmp	230	9.054	12:26:22	12:26:57	0	+32	4°			
113	Tmp	235	4.779	12:33:37	12:33:36	0	-0	4°			
114	Tmp	235	5.410	12:34:30	12:34:41	0	+8	4°			
115	Tmp	237	4.010	12:44:29	12:44:17	0	-27	4°			
116	Tmp	241	0.481	12:51:14	12:52:25	0	+68	4°			
117	Tmp	241	2.430	12:53:40	12:53:43	0	+0	4°			
118	Tmp	243	2.903	12:57:06	12:57:07	0	+0	4°			
119	Tmp	243	3.482	12:57:51	12:57:58	0	+4	4°			
120	Tmp	243	4.698	12:59:26	12:59:31	0	+2	4°			
121	Tmp	247	5.904	13:03:18	13:03:57	0	+36	4°			
122	Tmp	252	0.608	13:17:32	13:17:52	0	+17	4°			
123	Tmp	253	1.010	13:18:08	13:18:52	0	+41	4°			
124	Tmp	253	1.500	13:18:54	13:19:38	0	+41	4°			

N u m	155	Equipe	155 / Cleberson Duarte Ovani / Clebinho					
		Patrocinador						
		Cat / NL / Largada	Senior / 21 / 07:47:30	Cidade	Vila Velha-ES	Honda Crf-250 X		

PC	Tp	Trc	KmPC	Ideal	Passagem	Pen	Pontos	Col
125	Tmp	256	3.226	13:21:28	13:21:58	0	+27	4°
126	Tmp	257	3.536	13:21:55	13:22:29	0	+31	4°
127	Tmp	259	3.930	13:22:39	13:23:26	0	+44	4°
128	Tmp	259	4.092	13:22:52	13:23:46	0	+51	4°
129	Tmp	260	4.238	13:23:05	13:24:00	0	+52	4°
130	Tmp	260	4.564	13:23:39	13:24:38	0	+56	4°
131	Canc	261	4.899	--:--:--	--:--:--	0	+0	4°
132	Canc	264	0.404	--:--:--	--:--:--	0	+0	4°
133	Pass	265	1.043	13:26:05		0	+900	4°
135	Pass	266	2.804	13:28:55		0	+900	4°

Etapa B	Num	155	Pen	0	PCZ	12	Total PP	5209	PG	18
----------------	-----	-----	-----	---	-----	----	----------	------	----	----

Num	155	A	2°	PG	22	B	4°	PG	18	Tot PG	40	Col.	3°
-----	-----	---	----	----	----	---	----	----	----	--------	----	------	----



Moto Clube / Princesa Off Road / Zaitec

.

N u m	158	Equipe	158 / Márcio Luís Dalla Lana Filho. / Mano.					
		Patrocinador	Triton Máquinas Agrícolas Ltda.					
		Cat / NL / Largada	Senior / 19 / 07:46:30	Cidade	Luzerna-SC	Ktm.		

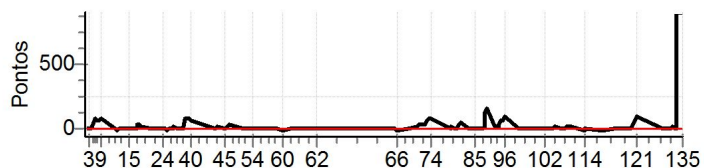
PC	Tp	Trc	KmPC	Ideal	Passagem	Pen	Pontos	Col	PC	Tp	Trc	KmPC	Ideal	Passagem	Pen	Pontos	Col		
									Etapa A	Num	158	Pen	0	PCZ	21	Total PP	943	PG	18
1	Tmp	3	0.976	07:53:53	07:53:51	0	-0	6°	63	Tmp	121	1.314	10:43:37	10:43:38	0	+0	2°		
2	Tmp	4	1.229	07:54:29	07:54:42	0	+10	3°	64	Tmp	122	2.145	10:44:42	10:44:41	0	-0	1°		
3	Tmp	7	2.115	07:55:55	07:55:59	0	+1	2°	65	Tmp	124	3.570	10:46:38	10:46:36	0	-0	1°		
4	Tmp	8	2.482	07:56:48	07:57:00	0	+9	1°	66	Tmp	125	4.175	10:47:37	10:47:32	0	-6	2°		
5	Tmp	13	4.476	07:59:57	08:01:16	0	+76	6°	67	Tmp	130	7.797	10:55:10	10:55:09	0	-0	2°		
6	Tmp	15	5.138	08:01:03	08:02:05	0	+59	7°	68	Tmp	133	0.958	10:59:52	11:00:09	0	+14	2°		
7	Tmp	16	5.362	08:01:46	08:02:55	0	+66	7°	69	Tmp	135	1.417	11:00:49	11:01:27	0	+35	1°		
8	Tmp	17	6.018	08:03:01	08:04:23	0	+79	7°	70	Tmp	136	2.819	11:02:57	11:03:37	0	+37	1°		
9	Tmp	17	6.187	08:03:22	08:04:43	0	+78	6°	71	Tmp	137	3.345	11:03:39	11:04:21	0	+39	1°		
10	Tmp	21	3.533	08:10:53	08:10:50	0	-0	6°	72	Tmp	140	4.252	11:05:14	11:06:28	0	+71	1°		
11	Tmp	24	4.122	08:12:07	08:12:02	0	-6	6°	73	Tmp	140	4.922	11:06:19	11:07:36	0	+74	1°		
12	Tmp	24	5.060	08:13:26	08:13:30	0	+1	6°	74	Tmp	141	5.688	11:07:26	11:08:52	0	+83	1°		
13	Tmp	30	1.943	08:16:17	08:16:29	0	+9	6°	77	Tmp	150	1.796	11:18:06	11:18:09	0	+0	1°		
14	Tmp	33	3.572	08:18:40	08:18:41	0	+0	6°	78	Tmp	151	2.056	11:18:35	11:18:51	0	+13	1°		
15	Tmp	34	3.731	08:18:59	08:19:03	0	+1	6°	79	Tmp	155	1.082	11:20:37	11:20:42	0	+2	1°		
16	Tmp	38	5.923	08:22:24	08:22:32	0	+5	6°	80	Tmp	156	1.362	11:21:09	11:21:20	0	+8	1°		
17	Tmp	38	6.292	08:23:03	08:23:34	0	+28	6°	81	Tmp	160	2.545	11:22:58	11:23:37	0	+36	1°		
18	Tmp	39	6.712	08:23:48	08:24:27	0	+36	5°	82	Tmp	161	2.844	11:23:29	11:24:15	0	+43	1°		
19	Tmp	40	7.029	08:24:17	08:24:49	0	+29	5°	83	Tmp	167	5.873	11:28:24	11:28:21	0	-0	1°		
20	Tmp	42	7.319	08:24:44	08:25:08	0	+21	4°	84	Tmp	168	6.882	11:29:58	11:30:01	0	+0	1°		
21	Tmp	45	0.740	08:31:02	08:31:02	0	+0	4°	85	Tmp	168	7.790	11:31:20	11:31:19	0	-0	1°		
22	Tmp	47	1.310	08:32:01	08:32:05	0	+1	3°	86	Tmp	172	1.446	11:36:08	11:36:16	0	+5	1°		
23	Tmp	49	2.060	08:33:13	08:33:15	0	+0	3°	87	Tmp	174	2.060	11:37:14	11:37:31	0	+14	1°		
24	Tmp	52	3.963	08:37:43	08:37:46	0	+0	3°	88	Tmp	176	2.308	11:37:44	11:40:01	0	+134	1°		
25	Tmp	55	4.378	08:38:26	08:38:27	0	+0	3°	89	Tmp	176	2.561	11:38:14	11:40:56	0	+159	2°		
26	Tmp	55	5.064	08:39:35	08:39:28	0	-12	3°	90	Tmp	180	5.190	11:43:16	11:43:44	0	+25	2°		
27	Tmp	56	5.824	08:40:53	08:40:50	0	-0	3°	91	Tmp	182	5.840	11:44:22	11:44:51	0	+26	2°		
28	Tmp	57	6.060	08:41:17	08:41:18	0	+0	3°	92	Tmp	184	6.249	11:45:04	11:45:23	0	+16	2°		
29	Tmp	58	6.150	08:41:26	08:41:31	0	+2	3°	93	Tmp	185	6.585	11:45:41	11:46:18	0	+34	2°		
30	Tmp	60	6.411	08:41:52	08:42:02	0	+7	3°	94	Tmp	185	6.838	11:46:19	11:47:22	0	+60	2°		
31	Tmp	60	6.556	08:42:09	08:42:19	0	+7	3°	95	Tmp	187	7.153	11:47:16	11:48:32	0	+73	2°		
32	Tmp	61	6.903	08:42:38	08:42:51	0	+10	3°	96	Tmp	188	7.751	11:48:32	11:50:07	0	+92	2°		
33	Tmp	61	7.210	08:43:04	08:43:22	0	+15	3°	97	Tmp	192	1.368	11:56:49	11:56:47	0	-0	2°		
34	Tmp	64	1.374	08:45:14	08:45:19	0	+2	3°	98	Tmp	195	4.469	12:00:52	12:00:52	0	+0	2°		
35	Tmp	65	2.233	08:46:32	08:46:34	0	+0	3°	99	Tmp	196	4.851	12:01:41	12:01:53	0	+9	2°		
36	Tmp	67	2.772	08:47:25	08:47:28	0	+0	3°	101	Tmp	202	7.002	12:08:14	12:08:28	0	+11	2°		
37	Tmp	67	3.423	08:48:34	08:48:38	0	+1	3°	102	Tmp	206	8.652	12:10:42	12:10:43	0	+0	2°		
38	Tmp	68	4.395	08:50:10	08:51:38	0	+85	4°	104	Tmp	211	2.672	12:15:25	12:15:35	0	+7	2°		
39	Tmp	69	5.314	08:51:36	08:52:56	0	+77	5°	105	Tmp	211	3.447	12:16:49	12:17:07	0	+15	2°		
40	Tmp	71	6.033	08:52:43	08:53:50	0	+64	5°	106	Tmp	217	5.552	12:20:04	12:20:02	0	-0	2°		
41	Tmp	75	1.547	09:06:17	09:06:17	0	+0	4°	107	Tmp	219	5.936	12:20:40	12:20:43	0	+0	2°		
43	Tmp	79	2.726	09:08:03	09:08:26	0	+20	4°	108	Tmp	222	6.598	12:21:39	12:21:42	0	+0	2°		
45	Tmp	83	1.908	09:12:17	09:12:20	0	+0	4°	109	Tmp	223	6.790	12:22:00	12:22:10	0	+7	2°		
46	Tmp	85	2.517	09:13:19	09:13:43	0	+21	4°	110	Tmp	225	7.224	12:22:42	12:22:58	0	+13	2°		
47	Tmp	85	2.781	09:13:46	09:14:17	0	+28	4°	111	Tmp	229	8.846	12:24:58	12:25:17	0	+16	1°		
48	Tmp	85	2.935	09:14:01	09:14:32	0	+28	4°	112	Tmp	230	9.054	12:25:22	12:25:43	0	+18	1°		
49	Tmp	85	3.021	09:14:10	09:14:42	0	+29	4°	113	Tmp	235	4.779	12:32:37	12:32:32	0	-6	1°		
50	Tmp	88	0.943	09:22:13	09:22:12	0	-0	4°	114	Tmp	235	5.410	12:33:30	12:33:38	0	+5	1°		
51	Tmp	90	1.781	09:23:36	09:23:40	0	+1	4°	115	Tmp	237	4.010	12:43:29	12:43:22	0	-12	1°		
52	Tmp	94	2.930	09:25:38	09:25:48	0	+7	4°	116	Tmp	241	0.481	12:50:14	12:50:13	0	-0	1°		
53	Tmp	95	3.271	09:26:14	09:26:16	0	+0	4°	117	Tmp	241	2.430	12:52:40	12:52:37	0	-0	1°		
54	Tmp	95	3.948	09:27:26	09:27:27	0	+0	4°	118	Tmp	243	2.903	12:56:06	12:56:03	0	-0	1°		
55	Tmp	97	7.055	09:31:39	09:31:36	0	-0	4°	119	Tmp	243	3.482	12:56:51	12:56:58	0	+4	1°		
56	Tmp	100	1.429	09:33:47	09:33:50	0	+0	4°	120	Tmp	243	4.698	12:58:26	12:58:31	0	+2	1°		
57	Tmp	101	2.064	09:34:54	09:34:54	0	+0	4°	121	Tmp	247	5.904	13:02:18	13:03:54	0	+93	1°		
58	Tmp	106	5.189	09:39:25	09:39:26	0	+0	4°	122	Tmp	252	0.608	13:16:32	13:16:34	0	+0	1°		
59	Tmp	107	0.899	09:41:14	09:41:21	0	+4	4°	123	Tmp	253	1.010	13:17:08	13:17:17	0	+6	1°		
60	Tmp	111	3.183	09:44:40	09:44:35	0	-6	4°	124	Tmp	253	1.500	13:17:54	13:18:04	0	+7	1°		
61	Tmp	112	5.733	09:48:34	09:48:39	0	+2	4°											
62	Tmp	116	8.887	10:02:56	10:02:56	0	+0	4°											

N u m	158	Equipe	158 / Márcio Luís Dalla Lana Filho. / Mano.				
		Patrocinador	Triton Máquinas Agrícolas Ltda.				
		Cat / NL / Largada	Senior / 19 / 07:46:30	Cidade	Luzerna-SC	Ktm.	

PC	Tp	Trc	KmPC	Ideal	Passagem	Pen	Pontos	Col
125	Tmp	256	3.226	13:20:28	13:20:24	0	-3	1°
126	Tmp	257	3.536	13:20:55	13:20:56	0	+0	1°
127	Tmp	259	3.930	13:21:39	13:21:48	0	+6	1°
128	Tmp	259	4.092	13:21:52	13:22:07	0	+12	1°
129	Tmp	260	4.238	13:22:05	13:22:21	0	+13	1°
130	Tmp	260	4.564	13:22:39	13:23:00	0	+18	1°
131	Canc	261	4.899	--:--:--	--:--:--	0	+0	1°
132	Canc	264	0.404	--:--:--	--:--:--	0	+0	1°
133	Pass	265	1.043	13:25:05		0	+900	1°
135	Pass	266	2.804	13:27:55		0	+900	1°

Etapa B	Num	158	Pen	0	PCZ	19	Total PP	3182	PG	25
----------------	-----	-----	-----	---	-----	----	----------	------	----	----

Num	158	A	4°	PG	18	B	1°	PG	25	Tot PG	43	Col.	2°
-----	-----	---	----	----	----	---	----	----	----	--------	----	------	----



Moto Clube / Princesa Off Road / Zaitec											
.											