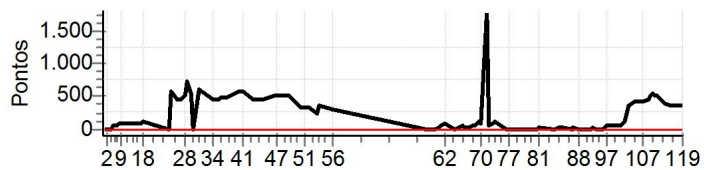


N u m	62		62 / Marcus Wendel dos Santos Ramos / Porquinho																					
	Equipe		Patrocinador Porco Racing																					
	Cat / NL / Largada		Novatos / 49 / 08:56:30				Cidade		Santo Antonio-BA				Crf-230											
PC	Tp	Trc	KmPC	Ideal	Passagem	Pen	Pontos	Col	PC	Tp	Trc	KmPC	Ideal	Passagem	Pen	Pontos	Col							
1	Tmp	2	1.247	09:02:56	09:02:58	0	+0	11°	64	Tmp	144	2.392	11:57:08	11:57:52	0	+41	4°							
2	Tmp	5	2.373	09:05:05	09:05:17	0	+9	7°	65	Tmp	145	2.910	11:57:53	11:58:27	0	+31	4°							
3	Tmp	8	3.086	09:06:23	09:06:34	0	+8	7°	66	Tmp	150	4.443	12:00:27	12:01:08	0	+38	5°							
4	Tmp	10	3.829	09:08:01	09:09:02	0	+58	13°	67	Tmp	154	5.236	12:01:50	12:02:33	0	+40	5°							
5	Tmp	12	4.561	09:09:21	09:10:22	0	+58	12°	68	Tmp	156	5.994	12:03:04	12:04:01	0	+54	5°							
6	Tmp	12	4.828	09:09:51	09:11:01	0	+67	13°	69	Tmp	157	0.017	12:04:53	12:06:38	0	+102	4°							
7	Tmp	14	5.380	09:10:49	09:12:03	0	+71	13°	70	Tmp	159	1.065	12:06:19	12:07:59	0	+97	3°							
8	Tmp	15	6.035	09:11:44	09:12:58	0	+71	13°	71	Tmp	161	2.353	12:09:03		0	+1800	10°							
9	Tmp	16	6.179	09:11:59	09:13:19	0	+77	13°	72	Tmp	163	3.135	12:10:07	12:11:19	0	+69	10°							
10	Tmp	16	6.670	09:12:41	09:14:02	0	+78	13°	73	Tmp	166	3.984	12:11:56	12:13:15	0	+76	8°							
11	Tmp	17	7.051	09:13:23	09:14:48	0	+82	13°	74	Tmp	166	4.093	12:12:11	12:13:49	0	+95	6°							
12	Tmp	19	8.163	09:15:08	09:16:30	0	+79	12°	75	Tmp	168	4.520	12:13:03	12:14:51	0	+105	5°							
13	Tmp	20	8.539	09:15:45	09:17:24	0	+96	11°	76	Tmp	171	5.800	12:18:12	12:18:13	0	+0	4°							
14	Tmp	21	9.332	09:17:11	09:18:44	0	+90	10°	77	Tmp	173	6.938	12:20:03	12:20:03	0	+0	4°							
15	Tmp	24	1.068	09:19:13	09:20:50	0	+94	10°	78	Tmp	177	1.726	12:27:12	12:27:10	0	-0	4°							
16	Tmp	25	1.850	09:20:30	09:22:02	0	+89	9°	79	Tmp	180	5.856	12:32:41	12:32:42	0	+0	4°							
17	Tmp	26	2.323	09:21:15	09:22:51	0	+93	8°	80	Tmp	181	6.376	12:33:26	12:33:25	0	-0	4°							
18	Tmp	26	2.877	09:22:14	09:23:59	0	+102	8°	81	Tmp	183	6.653	12:34:22	12:34:36	0	+11	4°							
21	Tmp	30	0.214	09:34:58	09:35:00	0	+0	8°	82	Tmp	189	0.554	12:41:50	12:41:45	0	-6	4°							
24	Tmp	30	0.440	09:35:25	09:44:54	0	+566	9°	83	Tmp	191	1.612	12:43:45	12:44:07	0	+19	4°							
25	Tmp	33	1.866	09:38:25	09:45:46	0	+438	9°	84	Tmp	192	2.164	12:44:40	12:44:56	0	+13	4°							
26	Tmp	35	2.117	09:39:02	09:46:26	0	+441	10°	85	Tmp	193	3.004	12:45:54	12:46:10	0	+13	4°							
27	Tmp	37	2.792	09:40:26	09:48:08	0	+459	10°	86	Tmp	195	4.619	12:50:31	12:50:39	0	+5	4°							
28	Tmp	40	3.896	09:42:36	09:51:21	0	+522	10°	87	Tmp	195	4.820	12:50:48	12:51:10	0	+19	4°							
29	Tmp	42	4.497	09:43:45	09:55:43	0	+715	9°	88	Tmp	198	6.350	12:53:42	12:53:44	0	+0	4°							
30	Tmp	44	0.277	09:45:14	09:54:29	0	+552	10°	89	Tmp	202	7.603	12:56:33	12:56:38	0	+2	4°							
31	Pass	45	1.131	09:46:44	09:56:16	0	+0	9°	90	Tmp	203	8.698	12:58:20	12:58:18	0	-0	4°							
32	Tmp	48	2.716	09:49:32	09:59:31	0	+596	8°	91	Tmp	204	9.669	12:59:44	12:59:43	0	-0	4°							
33	Tmp	50	4.344	09:55:56	10:03:24	0	+445	9°	92	Tmp	206	0.090	13:00:26	13:00:39	0	+10	4°							
34	Tmp	52	4.495	09:56:15	10:03:48	0	+450	9°	93	Tmp	208	1.591	13:02:38	13:02:39	0	+0	4°							
35	Tmp	54	6.312	09:59:05	10:06:49	0	+461	9°	94	Tmp	210	2.115	13:03:38	13:03:46	0	+5	4°							
36	Tmp	57	6.872	10:00:04	10:08:01	0	+474	9°	95	Tmp	212	2.807	13:05:01	13:05:13	0	+9	4°							
38	Tmp	63	8.631	10:02:50	10:11:00	0	+487	9°	96	Tmp	214	3.462	13:06:25	13:07:04	0	+36	4°							
39	Tmp	70	0.472	10:06:31	10:15:51	0	+557	9°	97	Tmp	215	3.724	13:07:02	13:07:49	0	+44	4°							
40	Tmp	74	1.300	10:08:32	10:18:18	0	+583	9°	98	Tmp	218	4.905	13:09:15	13:10:16	0	+58	4°							
41	Tmp	76	2.409	10:10:53	10:20:42	0	+586	9°	99	Tmp	220	5.592	13:10:32	13:11:38	0	+63	4°							
42	Tmp	80	3.202	10:15:14	10:22:42	0	+445	8°	100	Tmp	222	7.358	13:13:29	13:14:31	0	+59	4°							
43	Tmp	81	3.451	10:15:58	10:23:38	0	+457	8°	101	Tmp	222	7.727	13:14:00	13:15:01	0	+58	4°							
44	Tmp	84	4.888	10:18:19	10:25:50	0	+448	8°	102	Tmp	224	0.167	13:15:27	13:17:27	0	+117	4°							
45	Tmp	86	6.166	10:19:58	10:27:27	0	+446	8°	103	Tmp	225	0.929	13:16:41	13:20:45	0	+241	3°							
46	Tmp	93	1.424	10:26:02	10:34:26	0	+501	8°	104	Tmp	228	1.334	13:17:38	13:23:45	0	+364	4°							
47	Tmp	93	2.450	10:27:30	10:36:04	0	+511	8°	105	Tmp	231	2.857	13:20:31	13:27:44	0	+430	4°							
48	Tmp	94	3.514	10:29:01	10:37:34	0	+510	8°	106	Tmp	233	3.832	13:22:13	13:29:20	0	+424	4°							
49	Tmp	98	5.780	10:32:47	10:41:29	0	+519	7°	107	Tmp	236	4.893	13:24:52	13:32:01	0	+426	4°							
50	Tmp	101	8.400	10:38:35	10:44:18	0	+340	7°	108	Tmp	236	5.970	13:27:01	13:34:42	0	+458	4°							
51	Tmp	102	0.023	10:40:20	10:45:40	0	+317	7°	109	Tmp	236	6.564	13:28:12	13:36:43	0	+508	4°							
52	Tmp	103	0.936	10:42:10	10:47:36	0	+323	7°	110	Tmp	238	7.088	13:29:20	13:38:22	0	+539	4°							
53	Tmp	104	1.370	10:42:53	10:48:19	0	+323	6°	111	Tmp	239	7.975	13:30:42	13:39:28	0	+523	4°							
54	Tmp	107	3.365	10:46:32	10:50:36	0	+241	6°	112	Tmp	239	8.540	13:31:30	13:40:21	0	+528	4°							
55	Tmp	111	4.310	10:47:59	10:53:52	0	+350	6°	113	Tmp	241	0.158	13:35:22	13:41:58	0	+393	4°							
56	Tmp	114	8.670	10:54:04	10:59:12	0	+305	5°	114	Tmp	243	1.673	13:38:07	13:44:10	0	+360	4°							
Etapa A		Num	62	Pen	0	PCZ	2	Total PP	15590	PG	16													
57	Tmp	120	2.770	11:39:28	11:39:29	0	+0	11°	115	Tmp	246	2.686	13:39:34	13:45:29	0	+352	4°							
58	Tmp	123	1.198	11:42:25	11:42:26	0	+0	10°	117	Tmp	248	3.440	13:40:45	13:46:44	0	+356	4°							
59	Tmp	125	1.870	11:43:31	11:43:36	0	+2	6°	118	Tmp	249	4.828	13:42:55	13:48:53	0	+355	4°							
60	Tmp	128	3.101	11:45:23	11:46:00	0	+34	6°	119	Tmp	250	5.094	13:43:54	13:50:12	0	+375	4°							
61	Tmp	131	3.958	11:46:43	11:47:35	0	+49	6°	Etapa B		Num	62	A	5°	PG	16	B	4°	PG	18	Tot PG	34	Col.	4°
62	Tmp	136	5.476	11:49:02	11:50:19	0	+74	3°																
63	Tmp	141	5.889	11:53:01	11:53:02	0	+0	3°																

N u m	62	Equipe	62 / Marcus Wendel dos Santos Ramos / Porquinho				
		Patrocinador	Porco Racing				
		Cat / NL / Largada	Novatos / 49 / 08:56:30	Cidade	Santo Antonio-BA	Crf-230	

PC	Tp	Trc	KmPC	Ideal	Passagem	Pen	Pontos	Col
----	----	-----	------	-------	----------	-----	--------	-----



Moto Clube - Sua concessionária autorizada Honda
.

N u m	84	Equipe	84 / Luiz Paulo Monteiro Sales / Kai Kai														
		Patrocinador	Porco Racing														
		Cat / NL / Largada	Novatos / 57 / 09:00:30					Cidade	Santo Antonio-BA					Wr-250			

PC	Tp	Trc	KmPC	Ideal	Passagem	Pen	Pontos	Col	PC	Tp	Trc	KmPC	Ideal	Passagem	Pen	Pontos	Col
1	Tmp	2	1.247	09:06:56	09:06:59	0	+0	7°	64	Tmp	144	2.392	12:01:08	12:01:35	0	+24	7°
2	Tmp	5	2.373	09:09:05	09:09:10	0	+2	2°	65	Tmp	145	2.910	12:01:53	12:02:18	0	+22	7°
3	Tmp	8	3.086	09:10:23	09:10:36	0	+10	4°	66	Tmp	150	4.443	12:04:27	12:05:11	0	+41	7°
4	Tmp	10	3.829	09:12:01	09:11:45	0	-39	8°	67	Tmp	154	5.236	12:05:50	12:06:42	0	+49	7°
5	Tmp	12	4.561	09:13:21	09:12:57	0	-63	11°	68	Tmp	156	5.994	12:07:04	12:08:19	0	+72	7°
6	Tmp	12	4.828	09:13:51	09:14:01	0	+7	10°	69	Tmp	157	0.017	12:08:53	12:11:30	0	+154	7°
7	Tmp	14	5.380	09:14:49	09:15:15	0	+23	8°	70	Tmp	159	1.065	12:10:19	12:13:32	0	+190	6°
8	Tmp	15	6.035	09:15:44	09:16:07	0	+20	8°	71	Tmp	161	2.353	12:13:03	12:16:27	0	+201	5°
9	Tmp	16	6.179	09:15:59	09:16:34	0	+32	7°	72	Tmp	163	3.135	12:14:07	12:17:36	0	+206	4°
10	Tmp	16	6.670	09:16:41	09:17:29	0	+45	7°	73	Tmp	166	3.984	12:15:56		0	+1800	10°
11	Tmp	17	7.051	09:17:23	09:18:27	0	+61	6°	74	Tmp	166	4.093	12:16:11	12:19:51	0	+217	10°
12	Tmp	19	8.163	09:19:08	09:20:28	0	+77	6°	75	Tmp	168	4.520	12:17:03	12:21:07	0	+241	8°
13	Tmp	20	8.539	09:19:45	09:21:29	0	+101	6°	76	Tmp	171	5.800	12:22:12	12:25:09	0	+174	8°
14	Tmp	21	9.332	09:21:11	09:23:01	0	+107	6°	77	Tmp	173	6.938	12:24:03	12:27:01	0	+175	8°
15	Tmp	24	1.068	09:23:13	09:25:30	0	+134	7°	78	Tmp	177	1.726	12:31:12	12:31:13	0	+0	6°
16	Tmp	25	1.850	09:24:30	09:26:46	0	+133	7°	79	Tmp	180	5.856	12:36:41	12:36:43	0	+0	6°
17	Tmp	26	2.323	09:25:15	09:27:37	0	+139	7°	80	Tmp	181	6.376	12:37:26	12:37:26	0	+0	5°
18	Tmp	26	2.877	09:26:14	09:27:50	0	+93	7°	81	Tmp	183	6.653	12:38:22	12:38:26	0	+1	5°
21	Tmp	30	0.214	09:38:58	09:38:52	0	-9	7°	82	Tmp	189	0.554	12:45:50	12:45:49	0	-0	5°
24	Tmp	30	0.440	09:39:25	09:44:41	0	+313	7°	83	Tmp	191	1.612	12:47:45	12:48:12	0	+24	5°
25	Tmp	33	1.866	09:42:25	09:45:40	0	+192	7°	84	Tmp	192	2.164	12:48:40	12:49:14	0	+31	6°
26	Tmp	35	2.117	09:43:02	09:46:25	0	+200	6°	85	Tmp	193	3.004	12:49:54	12:50:40	0	+43	6°
27	Tmp	37	2.792	09:44:26	09:48:26	0	+237	5°	86	Tmp	195	4.619	12:54:31	12:56:48	0	+134	6°
28	Tmp	40	3.896	09:46:36	09:52:00	0	+321	5°	87	Tmp	195	4.820	12:54:48	12:57:28	0	+157	6°
29	Tmp	42	4.497	09:47:45	09:57:05	0	+557	3°	88	Tmp	198	6.350	12:57:42	12:59:34	0	+109	7°
30	Tmp	44	0.277	09:49:14	09:55:36	0	+379	3°	89	Tmp	202	7.603	13:00:33	13:01:57	0	+81	7°
31	Pass	45	1.131	09:50:44	09:57:38	0	+0	3°	90	Tmp	203	8.698	13:02:20	13:03:41	0	+78	7°
32	Tmp	48	2.716	09:53:32	10:01:16	0	+461	3°	91	Tmp	204	9.669	13:03:44	13:05:17	0	+90	7°
33	Tmp	50	4.344	09:59:56	10:04:24	0	+265	3°	92	Tmp	206	0.090	13:04:26	13:06:04	0	+95	7°
34	Tmp	52	4.495	10:00:15	10:04:56	0	+278	3°	93	Tmp	208	1.591	13:06:38	13:08:09	0	+88	7°
35	Tmp	54	6.312	10:03:05	10:08:26	0	+318	3°	94	Tmp	210	2.115	13:07:38	13:09:20	0	+99	7°
36	Tmp	57	6.872	10:04:04	10:09:55	0	+348	4°	95	Tmp	212	2.807	13:09:01	13:11:38	0	+154	7°
38	Tmp	63	8.631	10:06:50	10:13:18	0	+385	4°	96	Tmp	214	3.462	13:10:25	13:13:48	0	+200	7°
39	Tmp	70	0.472	10:10:31	10:18:54	0	+500	5°	97	Tmp	215	3.724	13:11:02	13:15:33	0	+268	7°
40	Tmp	74	1.300	10:12:32	10:22:45	0	+610	5°	98	Tmp	218	4.905	13:13:15	13:18:22	0	+304	6°
41	Tmp	76	2.409	10:14:53	10:26:49	0	+713	6°	99	Tmp	220	5.592	13:14:32	13:19:41	0	+306	6°
42	Tmp	80	3.202	10:19:14	10:28:58	0	+581	6°	100	Tmp	222	7.358	13:17:29	13:24:38	0	+426	6°
43	Tmp	81	3.451	10:19:58	10:32:07	0	+726	6°	101	Tmp	222	7.727	13:18:00	13:25:11	0	+428	6°
44	Tmp	84	4.888	10:22:19	10:35:55	0	+813	6°	102	Tmp	224	0.167	13:19:27	13:27:15	0	+465	6°
45	Tmp	86	6.166	10:23:58	10:37:43	0	+822	6°	103	Tmp	225	0.929	13:20:41	13:28:50	0	+486	6°
46	Tmp	93	1.424	10:30:02	10:45:33	0	+900	6°	104	Tmp	228	1.334	13:21:38	13:31:40	0	+599	6°
47	Tmp	93	2.450	10:31:30	10:47:20	0	+900	7°	105	Tmp	231	2.857	13:24:31	13:36:21	0	+707	6°
48	Tmp	94	3.514	10:33:01	10:48:56	0	+900	7°	106	Tmp	233	3.832	13:26:13	13:38:40	0	+744	7°
49	Tmp	98	5.780	10:36:47	10:54:53	0	+900	8°	107	Tmp	236	4.893	13:28:52	13:42:19	0	+804	7°
50	Tmp	101	8.400	10:42:35	10:57:51	0	+900	8°	108	Tmp	236	5.970	13:31:01	13:45:09	0	+845	7°
51	Tmp	102	0.023	10:44:20	10:59:16	0	+893	8°	109	Tmp	236	6.564	13:32:12	13:47:11	0	+896	7°
52	Tmp	103	0.936	10:46:10	11:01:38	0	+900	8°	110	Tmp	238	7.088	13:33:20	13:49:03	0	+900	7°
53	Tmp	104	1.370	10:46:53	11:02:28	0	+900	8°	111	Tmp	239	7.975	13:34:42	13:50:58	0	+900	7°
54	Tmp	107	3.365	10:50:32	11:05:03	0	+868	8°	112	Tmp	239	8.540	13:35:30	13:51:54	0	+900	7°
55	Tmp	111	4.310	10:51:59	11:09:20	0	+900	8°	113	Tmp	241	0.158	13:39:22	13:53:58	0	+873	7°
56	Tmp	114	8.670	10:58:04	11:15:23	0	+900	8°	114	Tmp	243	1.673	13:42:07	13:56:33	0	+863	7°

Etapa A	Num	84	Pen	0	PCZ	1	Total PP	19975	PG	13
----------------	------------	-----------	------------	----------	------------	----------	-----------------	--------------	-----------	-----------

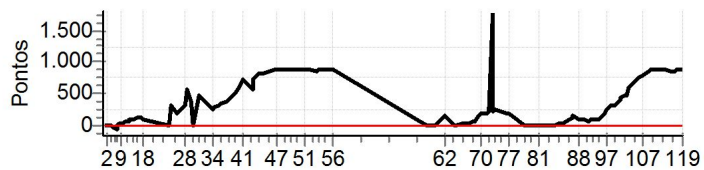
57	Tmp	120	2.770	11:43:28	11:43:31	0	+0	5°
58	Tmp	123	1.198	11:46:25	11:46:30	0	+2	11°
59	Tmp	125	1.870	11:47:31	11:47:49	0	+15	13°
60	Tmp	128	3.101	11:49:23	11:50:33	0	+67	9°
61	Tmp	131	3.958	11:50:43	11:52:13	0	+87	9°
62	Tmp	136	5.476	11:53:02	11:55:48	0	+163	7°
63	Tmp	141	5.889	11:57:01	11:57:06	0	+2	7°

Etapa B	Num	84	Pen	0	PCZ	5	Total PP	20548	PG	14
----------------	------------	-----------	------------	----------	------------	----------	-----------------	--------------	-----------	-----------

Num	84	A	8°	PG	13	B	7°	PG	14	Tot PG	27	Col.	8°
------------	-----------	----------	-----------	-----------	-----------	----------	-----------	-----------	-----------	---------------	-----------	-------------	-----------

N u m 84	Equipe	84 / Luiz Paulo Monteiro Sales / Kai Kai				
	Patrocinador	Porco Racing				
	Cat / NL / Largada	Novatos / 57 / 09:00:30	Cidade	Santo Antonio-BA	Wr-250	

PC	Tp	Trc	KmPC	Ideal	Passagem	Pen	Pontos	Col
----	----	-----	------	-------	----------	-----	--------	-----



Moto Clube - Sua concessionária autorizada Honda

N u m	91	Equipe	91 / Bruno Leonel Mattos						
		Patrocinador	Hidrohepell Tintas_sporthouse						
		Cat / NL / Largada	Novatos / 54 / 08:59:00			Cidade	Salvador-BA		Crf 250x

PC	Tp	Trc	KmPC	Ideal	Passagem	Pen	Pontos	Col	PC	Tp	Trc	KmPC	Ideal	Passagem	Pen	Pontos	Col
1	Tmp	2	1.247	09:05:26	09:05:28	0	+0	8°	64	Tmp	144	2.392	11:59:38	11:59:52	0	+11	2°
2	Tmp	5	2.373	09:07:35	09:07:40	0	+2	3°	65	Tmp	145	2.910	12:00:23	12:00:32	0	+6	2°
3	Tmp	8	3.086	09:08:53	09:08:58	0	+2	1°	66	Tmp	150	4.443	12:02:57	12:03:29	0	+29	2°
4	Tmp	10	3.829	09:10:31	09:10:49	0	+15	2°	67	Tmp	154	5.236	12:04:20	12:04:59	0	+36	2°
5	Tmp	12	4.561	09:11:51	09:11:57	0	+3	3°	68	Tmp	156	5.994	12:05:34	12:06:35	0	+58	2°
6	Tmp	12	4.828	09:12:21	09:12:36	0	+12	2°	69	Tmp	157	0.017	12:07:23	12:11:35	0	+249	3°
7	Tmp	14	5.380	09:13:19	09:13:38	0	+16	2°	70	Tmp	159	1.065	12:08:49	12:14:20	0	+328	5°
8	Tmp	15	6.035	09:14:14	09:14:23	0	+6	2°	71	Tmp	161	2.353	12:11:33	12:16:49	0	+313	4°
9	Tmp	16	6.179	09:14:29	09:14:44	0	+12	2°	72	Tmp	163	3.135	12:12:37	12:17:55	0	+315	5°
10	Tmp	16	6.670	09:15:11	09:15:30	0	+16	2°	73	Tmp	166	3.984	12:14:26	12:20:02	0	+333	4°
11	Tmp	17	7.051	09:15:53	09:16:20	0	+24	2°	74	Tmp	166	4.093	12:14:41	12:20:58	0	+374	5°
12	Tmp	19	8.163	09:17:38	09:18:07	0	+26	2°	75	Tmp	168	4.520	12:15:33	12:25:36	0	+600	4°
13	Tmp	20	8.539	09:18:15	09:18:57	0	+39	2°	76	Tmp	171	5.800	12:20:42	12:27:44	0	+419	5°
14	Tmp	21	9.332	09:19:41	09:20:14	0	+30	3°	77	Tmp	173	6.938	12:22:33	12:29:36	0	+420	5°
15	Tmp	24	1.068	09:21:43	09:22:14	0	+28	3°	78	Tmp	177	1.726	12:29:42	12:32:47	0	+182	5°
16	Tmp	25	1.850	09:23:00	09:23:23	0	+20	3°	79	Tmp	180	5.856	12:35:11	12:37:55	0	+161	5°
17	Tmp	26	2.323	09:23:45	09:24:10	0	+22	3°	80	Tmp	181	6.376	12:35:56	12:38:40	0	+161	7°
18	Tmp	26	2.877	09:24:44	09:25:12	0	+25	3°	81	Tmp	183	6.653	12:36:52	12:39:35	0	+160	7°
21	Tmp	30	0.214	09:37:28	09:37:26	0	-0	3°	82	Tmp	189	0.554	12:44:20	12:44:24	0	+1	7°
24	Tmp	30	0.440	09:37:55	09:44:57	0	+419	2°	83	Tmp	191	1.612	12:46:15	12:46:40	0	+22	7°
25	Tmp	33	1.866	09:40:55	09:45:48	0	+290	2°	84	Tmp	192	2.164	12:47:10	12:47:42	0	+29	7°
26	Tmp	35	2.117	09:41:32	09:46:29	0	+294	1°	85	Tmp	193	3.004	12:48:24	12:49:05	0	+38	7°
27	Tmp	37	2.792	09:42:56	09:48:15	0	+316	1°	86	Tmp	195	4.619	12:53:01	12:53:08	0	+4	7°
28	Tmp	40	3.896	09:45:06	09:51:02	0	+353	1°	87	Tmp	195	4.820	12:53:18	12:53:48	0	+27	7°
29	Tmp	42	4.497	09:46:15	09:54:59	0	+521	1°	88	Tmp	198	6.350	12:56:12	12:56:15	0	+0	6°
30	Tmp	44	0.277	09:47:44	09:53:48	0	+361	1°	89	Tmp	202	7.603	12:59:03	12:59:04	0	+0	6°
31	Pass	45	1.131	09:49:14	09:55:27	0	+0	1°	90	Tmp	203	8.698	13:00:50	13:00:40	0	-21	6°
32	Tmp	48	2.716	09:52:02	09:58:29	0	+384	1°	91	Tmp	204	9.669	13:02:14	13:02:10	0	-3	6°
33	Tmp	50	4.344	09:58:26	10:00:56	0	+147	1°	92	Tmp	206	0.090	13:02:56	13:02:57	0	+0	6°
34	Tmp	52	4.495	09:58:45	10:01:19	0	+151	1°	93	Tmp	208	1.591	13:05:08	13:05:31	0	+20	6°
35	Tmp	54	6.312	10:01:35	10:04:08	0	+150	1°	94	Tmp	210	2.115	13:06:08	13:06:42	0	+31	6°
36	Tmp	57	6.872	10:02:34	10:05:22	0	+165	1°	95	Tmp	212	2.807	13:07:31	13:08:23	0	+49	6°
38	Tmp	63	8.631	10:05:20	10:08:16	0	+173	1°	96	Tmp	214	3.462	13:08:55	13:10:36	0	+98	5°
39	Tmp	70	0.472	10:09:01	10:12:56	0	+232	1°	97	Tmp	215	3.724	13:09:32	13:11:28	0	+113	5°
40	Tmp	74	1.300	10:11:02	10:15:18	0	+253	1°	98	Tmp	218	4.905	13:11:45	13:14:28	0	+160	5°
41	Tmp	76	2.409	10:13:23	10:17:48	0	+262	1°	99	Tmp	220	5.592	13:13:02	13:15:50	0	+165	5°
42	Tmp	80	3.202	10:17:44	10:19:06	0	+79	1°	100	Tmp	222	7.358	13:15:59	13:19:16	0	+194	5°
43	Tmp	81	3.451	10:18:28	10:19:54	0	+83	1°	101	Tmp	222	7.727	13:16:30	13:19:45	0	+192	5°
44	Tmp	84	4.888	10:20:49	10:25:42	0	+290	1°	102	Tmp	224	0.167	13:17:57	13:21:37	0	+217	5°
45	Tmp	86	6.166	10:22:28	10:27:14	0	+283	1°	103	Tmp	225	0.929	13:19:11	13:23:22	0	+248	5°
46	Tmp	93	1.424	10:28:32	10:33:49	0	+314	1°	104	Tmp	228	1.334	13:20:08	13:25:01	0	+290	5°
47	Tmp	93	2.450	10:30:00	10:35:17	0	+314	1°	105	Tmp	231	2.857	13:23:01	13:28:46	0	+342	5°
48	Tmp	94	3.514	10:31:31	10:36:37	0	+303	1°	106	Tmp	233	3.832	13:24:43	13:30:47	0	+361	5°
49	Tmp	98	5.780	10:35:17	10:40:29	0	+309	1°	107	Tmp	236	4.893	13:27:22	13:32:59	0	+334	5°
50	Tmp	101	8.400	10:41:05	10:43:06	0	+118	1°	108	Tmp	236	5.970	13:29:31	13:35:46	0	+372	5°
51	Tmp	102	0.023	10:42:50	10:44:29	0	+96	1°	109	Tmp	236	6.564	13:30:42	13:37:49	0	+424	5°
52	Tmp	103	0.936	10:44:40	10:46:31	0	+108	1°	110	Tmp	238	7.088	13:31:50	13:39:28	0	+455	5°
53	Tmp	104	1.370	10:45:23	10:47:24	0	+118	1°	111	Tmp	239	7.975	13:33:12	13:40:44	0	+449	5°
54	Tmp	107	3.365	10:49:02	10:49:35	0	+30	1°	112	Tmp	239	8.540	13:34:00	13:41:42	0	+459	5°
55	Tmp	111	4.310	10:50:29	10:52:48	0	+136	1°	113	Tmp	241	0.158	13:37:52	13:43:39	0	+344	5°
56	Tmp	114	8.670	10:56:34	10:58:14	0	+97	1°	114	Tmp	243	1.673	13:40:37	13:46:10	0	+330	5°

Etapa A	Num	91	Pen	0	PCZ	2	Total PP	7447	PG	25
----------------	------------	-----------	------------	----------	------------	----------	-----------------	-------------	-----------	-----------

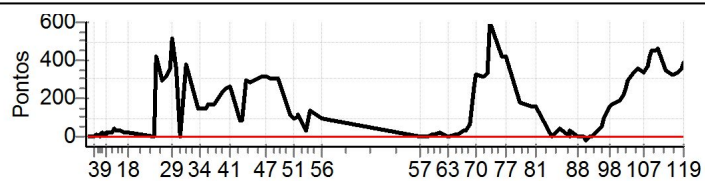
57	Tmp	120	2.770	11:41:58	11:42:00	0	+0	7°
58	Tmp	123	1.198	11:44:55	11:44:57	0	+0	6°
59	Tmp	125	1.870	11:46:01	11:46:06	0	+2	5°
60	Tmp	128	3.101	11:47:53	11:48:10	0	+14	3°
61	Tmp	131	3.958	11:49:13	11:49:24	0	+8	2°
62	Tmp	136	5.476	11:51:32	11:51:57	0	+22	2°
63	Tmp	141	5.889	11:55:31	11:55:38	0	+4	2°

Etapa B	Num	91	Pen	0	PCZ	5	Total PP	11411	PG	16
----------------	------------	-----------	------------	----------	------------	----------	-----------------	--------------	-----------	-----------

Num	91	A	1°	PG	25	B	5°	PG	16	Tot PG	41	Col.	2°
------------	-----------	----------	-----------	-----------	-----------	----------	-----------	-----------	-----------	---------------	-----------	-------------	-----------

N u m	91	Equipe	91 / Bruno Leonel Mattos				
		Patrocinador	Hidrohepell Tintas_sporthouse				
		Cat / NL / Largada	Novatos / 54 / 08:59:00	Cidade	Salvador-BA	Crf 250x	

PC	Tp	Trc	KmPC	Ideal	Passagem	Pen	Pontos	Col
----	----	-----	------	-------	----------	-----	--------	-----



**Moto Clube - Sua concessionária
autorizada Honda**

N u m	110	Equipe	110 / Rogerio Dantas de Souza / Olegaro						
		Patrocinador	Coplal						
		Cat / NL / Largada	Novatos / 69 / 09:06:30	Cidade	Feira de Santana	Wr 125 2t			

PC	Tp	Trc	KmPC	Ideal	Passagem	Pen	Pontos	Col	PC	Tp	Trc	KmPC	Ideal	Passagem	Pen	Pontos	Col
1	Tmp	2	1.247	09:12:56	09:13:00	0	+1	12°	64	Tmp	144	2.392	12:07:08	12:08:09	0	+58	9°
2	Tmp	5	2.373	09:15:05	09:15:26	0	+18	14°	65	Tmp	145	2.910	12:07:53	12:09:00	0	+64	9°
3	Tmp	8	3.086	09:16:23	09:16:49	0	+23	12°	66	Tmp	150	4.443	12:10:27	12:12:28	0	+118	10°
4	Tmp	10	3.829	09:18:01	09:18:43	0	+39	15°	67	Tmp	154	5.236	12:11:50	12:14:14	0	+141	10°
5	Tmp	12	4.561	09:19:21	09:20:16	0	+52	13°	68	Tmp	156	5.994	12:13:04	12:16:17	0	+190	10°
6	Tmp	12	4.828	09:19:51	09:21:08	0	+74	14°	69	Tmp	157	0.017	12:14:53	12:19:17	0	+261	10°
7	Tmp	14	5.380	09:20:49	09:22:39	0	+107	14°	70	Tmp	159	1.065	12:16:19	12:20:59	0	+277	10°
8	Tmp	15	6.035	09:21:44	09:23:37	0	+110	16°	71	Tmp	161	2.353	12:19:03	12:24:12	0	+306	9°
9	Tmp	16	6.179	09:21:59	09:24:04	0	+122	16°	72	Tmp	163	3.135	12:20:07	12:25:31	0	+321	9°
10	Tmp	16	6.670	09:22:41	09:25:04	0	+140	16°	73	Tmp	166	3.984	12:21:56	12:28:48	0	+409	9°
11	Tmp	17	7.051	09:23:23	09:26:20	0	+174	16°	74	Tmp	166	4.093	12:22:11	12:32:53	0	+639	9°
12	Tmp	19	8.163	09:25:08	09:28:58	0	+227	16°	75	Tmp	168	4.520	12:23:03	12:34:04	0	+658	9°
13	Tmp	20	8.539	09:25:45	09:30:01	0	+253	16°	76	Tmp	171	5.800	12:28:12	12:37:13	0	+538	9°
14	Tmp	21	9.332	09:27:11	09:31:50	0	+276	16°	77	Tmp	173	6.938	12:30:03	12:39:25	0	+559	9°
15	Tmp	24	1.068	09:29:13	09:34:50	0	+334	16°	78	Tmp	177	1.726	12:37:12	12:42:42	0	+327	9°
16	Tmp	25	1.850	09:30:30	09:36:30	0	+357	16°	79	Tmp	180	5.856	12:42:41	12:47:56	0	+312	9°
17	Tmp	26	2.323	09:31:15	09:37:43	0	+385	16°	80	Tmp	181	6.376	12:43:26	12:49:09	0	+340	9°
18	Tmp	26	2.877	09:32:14	09:39:13	0	+416	16°	81	Tmp	183	6.653	12:44:22	12:50:25	0	+360	9°
21	Tmp	30	0.214	09:44:58	09:44:51	0	-12	16°	82	Tmp	189	0.554	12:51:50	12:54:24	0	+151	9°
24	Tmp	30	0.440	09:45:25	09:55:33	0	+605	16°	83	Tmp	191	1.612	12:53:45	12:57:20	0	+212	9°
25	Tmp	33	1.866	09:48:25	09:56:47	0	+499	16°	84	Tmp	192	2.164	12:54:40	12:58:37	0	+234	9°
26	Tmp	35	2.117	09:49:02	09:58:01	0	+536	15°	85	Tmp	193	3.004	12:55:54	13:00:20	0	+263	9°
27	Tmp	37	2.792	09:50:26	10:00:31	0	+602	14°	86	Tmp	195	4.619	13:00:31	13:03:25	0	+171	9°
28	Tmp	40	3.896	09:52:36	10:04:36	0	+717	15°	87	Tmp	195	4.820	13:00:48	13:04:01	0	+190	9°
29	Tmp	42	4.497	09:53:45	10:10:06	0	+900	15°	88	Tmp	198	6.350	13:03:42	13:05:59	0	+134	9°
30	Tmp	44	0.277	09:55:14	10:08:31	0	+794	15°	89	Tmp	202	7.603	13:06:33	13:07:28	0	+52	9°
31	Pass	45	1.131	09:56:44	10:10:48	0	+0	15°	90	Tmp	203	8.698	13:08:20	13:09:02	0	+39	9°
32	Tmp	48	2.716	09:59:32	10:14:34	0	+899	15°	91	Tmp	204	9.669	13:09:44	13:10:48	0	+61	9°
33	Tmp	50	4.344	10:05:56	10:17:48	0	+709	15°	92	Tmp	206	0.090	13:10:26	13:11:54	0	+85	9°
34	Tmp	52	4.495	10:06:15	10:18:13	0	+715	14°	93	Tmp	208	1.591	13:12:38	13:14:28	0	+107	9°
35	Tmp	54	6.312	10:09:05	10:21:38	0	+750	14°	94	Tmp	210	2.115	13:13:38	13:15:55	0	+134	9°
36	Tmp	57	6.872	10:10:04	10:23:12	0	+785	14°	95	Tmp	212	2.807	13:15:01	13:18:23	0	+199	10°
38	Tmp	63	8.631	10:12:50	10:26:48	0	+835	14°	96	Tmp	214	3.462	13:16:25	13:21:09	0	+281	10°
39	Tmp	70	0.472	10:16:31	10:32:57	0	+900	13°	97	Tmp	215	3.724	13:17:02	13:22:26	0	+321	9°
40	Tmp	74	1.300	10:18:32	10:35:54	0	+900	13°	98	Tmp	218	4.905	13:19:15	13:26:08	0	+410	9°
41	Tmp	76	2.409	10:20:53	10:42:24	0	+1800	13°	99	Tmp	220	5.592	13:20:32	13:28:01	0	+446	9°
42	Tmp	80	3.202	10:25:14	10:44:31	0	+900	13°	100	Tmp	222	7.358	13:23:29	13:35:12	0	+700	9°
43	Tmp	81	3.451	10:25:58	10:46:06	0	+1800	13°	101	Tmp	222	7.727	13:24:00	13:41:14	0	+900	9°
44	Tmp	84	4.888	10:28:19		0	+1800	13°	102	Tmp	224	0.167	13:25:27	13:43:36	0	+900	9°
45	Tmp	86	6.166	10:29:58	10:50:56	0	+1800	13°	103	Tmp	225	0.929	13:26:41	13:45:48	0	+900	9°
46	Tmp	93	1.424	10:36:02		0	+1800	13°	104	Tmp	228	1.334	13:27:38		0	+1800	10°
47	Tmp	93	2.450	10:37:30		0	+1800	13°	105	Tmp	231	2.857	13:30:31		0	+1800	11°
48	Tmp	94	3.514	10:39:01		0	+1800	13°	106	Tmp	233	3.832	13:32:13		0	+1800	11°
49	Tmp	98	5.780	10:42:47		0	+1800	13°	107	Tmp	236	4.893	13:34:52	13:49:15	0	+860	11°
50	Tmp	101	8.400	10:48:35		0	+1800	13°	108	Tmp	236	5.970	13:37:01	13:53:26	0	+900	11°
51	Tmp	102	0.023	10:50:20		0	+1800	13°	109	Tmp	236	6.564	13:38:12	13:57:00	0	+900	11°
52	Tmp	103	0.936	10:52:10		0	+1800	13°	110	Tmp	238	7.088	13:39:20	13:59:33	0	+1800	11°
53	Tmp	104	1.370	10:52:53		0	+1800	13°	111	Tmp	239	7.975	13:40:42		0	+1800	11°
54	Tmp	107	3.365	10:56:32		0	+1800	13°	112	Tmp	239	8.540	13:41:30		0	+1800	11°
55	Tmp	111	4.310	10:57:59		0	+1800	13°	113	Tmp	241	0.158	13:45:22		0	+1800	11°
56	Tmp	114	8.670	11:04:04		0	+1800	13°	114	Tmp	243	1.673	13:48:07		0	+1800	11°

Etapa A	Num	110	Pen	0	PCZ	0	Total PP	42166	PG	8
----------------	-----	-----	-----	---	-----	---	----------	-------	----	---

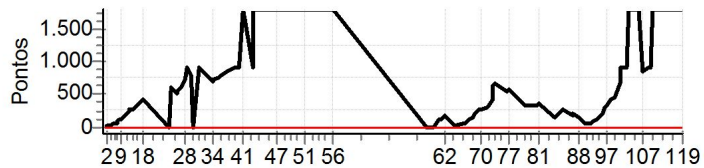
57	Tmp	120	2.770	11:49:28	11:49:30	0	+0	1°
58	Tmp	123	1.198	11:52:25	11:52:27	0	+0	1°
59	Tmp	125	1.870	11:53:31	11:53:41	0	+7	10°
60	Tmp	128	3.101	11:55:23	11:57:03	0	+97	10°
61	Tmp	131	3.958	11:56:43	11:58:41	0	+115	11°
62	Tmp	136	5.476	11:59:02	12:02:00	0	+175	9°
63	Tmp	141	5.889	12:03:01	12:03:13	0	+9	9°

Etapa B	Num	110	Pen	0	PCZ	2	Total PP	37431	PG	9
----------------	-----	-----	-----	---	-----	---	----------	-------	----	---

Num	110	A	13°	PG	8	B	12°	PG	9	Tot PG	17	Col.	12°
-----	-----	---	-----	----	---	---	-----	----	---	--------	----	------	-----

N u m	110	Equipe	110 / Rogerio Dantas de Souza / Olegaro				
		Patrocinador	Coplal				
		Cat / NL / Largada	Novatos / 69 / 09:06:30	Cidade	Feira de Santana	Wr 125 2t	

PC	Tp	Trc	KmPC	Ideal	Passagem	Pen	Pontos	Col
----	----	-----	------	-------	----------	-----	--------	-----



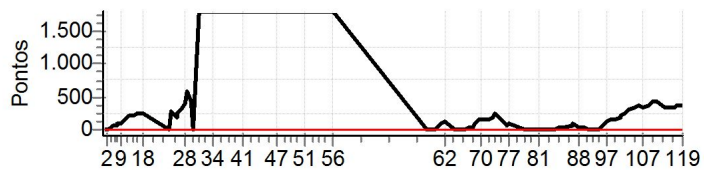
Moto Clube - Sua concessionária autorizada Honda
.

N u m	123	Equipe	123 / Uaner José de Lima / Mineiro																
		Patrocinador	*																
		Cat / NL / Largada	Novatos / 60 / 09:02:00					Cidade	Santo Antonio-BA					Crf-230					

PC	Tp	Trc	KmPC	Ideal	Passagem	Pen	Pontos	Col	PC	Tp	Trc	KmPC	Ideal	Passagem	Pen	Pontos	Col					
1	Tmp	2	1.247	09:08:26	09:08:30	0	+1	14°	64	Tmp	144	2.392	12:02:38	12:02:42	0	+1	6°					
2	Tmp	5	2.373	09:10:35	09:10:46	0	+8	9°	65	Tmp	145	2.910	12:03:23	12:03:22	0	-0	6°					
3	Tmp	8	3.086	09:11:53	09:12:17	0	+21	9°	66	Tmp	150	4.443	12:05:57	12:06:18	0	+18	6°					
4	Tmp	10	3.829	09:13:31	09:14:24	0	+50	14°	67	Tmp	154	5.236	12:07:20	12:07:54	0	+31	6°					
5	Tmp	12	4.561	09:14:51	09:16:01	0	+67	15°	68	Tmp	156	5.994	12:08:34	12:09:57	0	+80	6°					
6	Tmp	12	4.828	09:15:21	09:16:45	0	+81	15°	69	Tmp	157	0.017	12:10:23	12:12:48	0	+142	5°					
7	Tmp	14	5.380	09:16:19	09:18:00	0	+98	15°	70	Tmp	159	1.065	12:11:49	12:14:25	0	+153	4°					
8	Tmp	15	6.035	09:17:14	09:18:50	0	+93	15°	71	Tmp	161	2.353	12:14:33	12:17:00	0	+144	3°					
9	Tmp	16	6.179	09:17:29	09:19:14	0	+102	15°	72	Tmp	163	3.135	12:15:37	12:18:09	0	+149	3°					
10	Tmp	16	6.670	09:18:11	09:20:06	0	+112	15°	73	Tmp	166	3.984	12:17:26	12:20:19	0	+170	3°					
11	Tmp	17	7.051	09:18:53	09:21:29	0	+153	15°	74	Tmp	166	4.093	12:17:41	12:20:53	0	+189	3°					
12	Tmp	19	8.163	09:20:38	09:24:03	0	+202	15°	75	Tmp	168	4.520	12:18:33	12:22:29	0	+233	3°					
13	Tmp	20	8.539	09:21:15	09:24:57	0	+219	15°	76	Tmp	171	5.800	12:23:42	12:24:58	0	+73	3°					
14	Tmp	21	9.332	09:22:41	09:26:22	0	+218	15°	77	Tmp	173	6.938	12:25:33	12:26:53	0	+77	3°					
15	Tmp	24	1.068	09:24:43	09:28:35	0	+229	15°	78	Tmp	177	1.726	12:32:42	12:32:46	0	+1	3°					
16	Tmp	25	1.850	09:26:00	09:29:56	0	+233	15°	79	Tmp	180	5.856	12:38:11	12:38:13	0	+0	3°					
17	Tmp	26	2.323	09:26:45	09:30:50	0	+242	13°	80	Tmp	181	6.376	12:38:56	12:39:06	0	+7	3°					
18	Tmp	26	2.877	09:27:44	09:31:56	0	+249	13°	81	Tmp	183	6.653	12:39:52	12:39:56	0	+1	3°					
21	Tmp	30	0.214	09:40:28	09:40:30	0	+0	13°	82	Tmp	189	0.554	12:47:20	12:47:19	0	-0	3°					
24	Tmp	30	0.440	09:40:55	09:45:46	0	+288	13°	83	Tmp	191	1.612	12:49:15	12:49:41	0	+23	3°					
25	Tmp	33	1.866	09:43:55	09:46:57	0	+179	11°	84	Tmp	192	2.164	12:50:10	12:50:35	0	+22	3°					
26	Tmp	35	2.117	09:44:32	09:48:49	0	+254	11°	85	Tmp	193	3.004	12:51:24	12:51:53	0	+26	3°					
27	Tmp	37	2.792	09:45:56	09:51:08	0	+309	11°	86	Tmp	195	4.619	12:56:01	12:56:52	0	+48	3°					
28	Tmp	40	3.896	09:48:06	09:54:40	0	+391	11°	87	Tmp	195	4.820	12:56:18	12:57:38	0	+77	3°					
29	Tmp	42	4.497	09:49:15	09:59:02	0	+584	10°	88	Tmp	198	6.350	12:59:12	12:59:32	0	+17	3°					
30	Tmp	44	0.277	09:50:44	09:57:43	0	+416	9°	89	Tmp	202	7.603	13:02:03	13:02:24	0	+18	3°					
31	Pass	45	1.131	09:52:14	10:20:27	0	+0	8°	90	Tmp	203	8.698	13:03:50	13:03:53	0	+0	3°					
32	Tmp	48	2.716	09:55:02	10:25:29	0	+1800	10°	91	Tmp	204	9.669	13:05:14	13:05:20	0	+3	3°					
33	Tmp	50	4.344	10:01:26	10:30:27	0	+1800	12°	92	Tmp	206	0.090	13:05:56	13:06:06	0	+7	3°					
34	Tmp	52	4.495	10:01:45	10:30:52	0	+1800	15°	93	Tmp	208	1.591	13:08:08	13:08:12	0	+1	3°					
35	Tmp	54	6.312	10:04:35	10:34:13	0	+1800	15°	94	Tmp	210	2.115	13:09:08	13:09:21	0	+10	3°					
36	Tmp	57	6.872	10:05:34	10:36:24	0	+1800	17°	95	Tmp	212	2.807	13:10:31	13:11:37	0	+63	3°					
38	Tmp	63	8.631	10:08:20	10:39:42	0	+1800	19°	96	Tmp	214	3.462	13:11:55	13:13:36	0	+98	3°					
39	Tmp	70	0.472	10:12:01		0	+1800	19°	97	Tmp	215	3.724	13:12:32	13:14:38	0	+123	3°					
40	Tmp	74	1.300	10:14:02		0	+1800	19°	98	Tmp	218	4.905	13:14:45	13:17:22	0	+154	3°					
41	Tmp	76	2.409	10:16:23	10:42:25	0	+1800	19°	99	Tmp	220	5.592	13:16:02	13:18:40	0	+155	3°					
42	Tmp	80	3.202	10:20:44	10:44:39	0	+1800	19°	100	Tmp	222	7.358	13:18:59	13:22:20	0	+198	3°					
43	Tmp	81	3.451	10:21:28	10:45:50	0	+1800	19°	101	Tmp	222	7.727	13:19:30	13:22:56	0	+203	3°					
44	Tmp	84	4.888	10:23:49	10:48:19	0	+1800	19°	102	Tmp	224	0.167	13:20:57	13:25:00	0	+240	3°					
45	Tmp	86	6.166	10:25:28		0	+1800	19°	103	Tmp	225	0.929	13:22:11	13:26:34	0	+260	4°					
46	Tmp	93	1.424	10:31:32		0	+1800	19°	104	Tmp	228	1.334	13:23:08	13:28:25	0	+314	3°					
47	Tmp	93	2.450	10:33:00		0	+1800	19°	105	Tmp	231	2.857	13:26:01	13:31:53	0	+349	3°					
48	Tmp	94	3.514	10:34:31		0	+1800	19°	106	Tmp	233	3.832	13:27:43	13:33:41	0	+355	3°					
49	Tmp	98	5.780	10:38:17		0	+1800	19°	107	Tmp	236	4.893	13:30:22	13:36:10	0	+345	3°					
50	Tmp	101	8.400	10:44:05		0	+1800	19°	108	Tmp	236	5.970	13:32:31	13:38:42	0	+368	3°					
51	Tmp	102	0.023	10:45:50		0	+1800	19°	109	Tmp	236	6.564	13:33:42	13:40:24	0	+399	3°					
52	Tmp	103	0.936	10:47:40		0	+1800	19°	110	Tmp	238	7.088	13:34:50	13:42:06	0	+433	3°					
53	Tmp	104	1.370	10:48:23		0	+1800	19°	111	Tmp	239	7.975	13:36:12	13:43:24	0	+429	3°					
54	Tmp	107	3.365	10:52:02		0	+1800	19°	112	Tmp	239	8.540	13:37:00	13:44:23	0	+440	3°					
55	Tmp	111	4.310	10:53:29		0	+1800	19°	113	Tmp	241	0.158	13:40:52	13:46:22	0	+327	3°					
56	Tmp	114	8.670	10:59:34		0	+1800	19°	114	Tmp	243	1.673	13:43:37	13:49:18	0	+338	3°					
Etapa A	Num	123	Pen	0	PCZ	1	Total PP	47999	PG	2	115	Tmp	246	2.686	13:45:04	13:50:54	0	+347	3°			
57	Tmp	120	2.770	11:44:58	11:45:01	0	+0	4°	117	Tmp	248	3.440	13:46:15	13:52:28	0	+370	3°					
58	Tmp	123	1.198	11:47:55	11:47:56	0	+0	4°	118	Tmp	249	4.828	13:48:25	13:54:43	0	+375	3°					
59	Tmp	125	1.870	11:49:01	11:49:08	0	+4	8°	119	Tmp	250	5.094	13:49:24	13:55:48	0	+381	3°					
60	Tmp	128	3.101	11:50:53	11:51:54	0	+58	7°	Etapa B													
61	Tmp	131	3.958	11:52:13	11:54:02	0	+106	8°	Num	123	A	19°	PG	2	B	3°	PG	20	Tot PG	22	Col.	10°
62	Tmp	136	5.476	11:54:32	11:56:27	0	+112	6°														
63	Tmp	141	5.889	11:58:31	11:58:30	0	-0	6°														

N u m 123	Equipe	123 / Uaner José de Lima / Mineiro				
	Patrocinador	*				
	Cat / NL / Largada	Novatos / 60 / 09:02:00	Cidade	Santo Antonio-BA	Crf-230	

PC	Tp	Trc	KmPC	Ideal	Passagem	Pen	Pontos	Col
----	----	-----	------	-------	----------	-----	--------	-----



Moto Clube - Sua concessionária autorizada Honda

N u m	145	Equipe		145 / Franclin Souza / Maquiador													
		Patrocinador															
		Cat / NL / Largada		Novatos / 63 / 09:03:30				Cidade		Feira de Santana							

PC	Tp	Trc	KmPC	Ideal	Passagem	Pen	Pontos	Col	PC	Tp	Trc	KmPC	Ideal	Passagem	Pen	Pontos	Col
1	Tmp	2	1.247	09:09:56	09:09:59	0	+0	5°	64	Tmp	144	2.392	12:04:08	12:14:34	0	+623	13°
2	Tmp	5	2.373	09:12:05	09:12:27	0	+19	13°	65	Tmp	145	2.910	12:04:53	12:15:11	0	+615	13°
3	Tmp	8	3.086	09:13:23	09:13:52	0	+26	13°	66	Tmp	150	4.443	12:07:27	12:18:08	0	+638	13°
4	Tmp	10	3.829	09:15:01	09:15:19	0	+15	12°	67	Tmp	154	5.236	12:08:50	12:19:54	0	+661	13°
5	Tmp	12	4.561	09:16:21	09:16:49	0	+25	10°	68	Tmp	156	5.994	12:10:04	12:21:23	0	+676	13°
6	Tmp	12	4.828	09:16:51	09:17:39	0	+45	11°	69	Tmp	157	0.017	12:11:53	12:23:59	0	+723	13°
7	Tmp	14	5.380	09:17:49	09:19:00	0	+68	11°	70	Tmp	159	1.065	12:13:19	12:25:29	0	+727	14°
8	Tmp	15	6.035	09:18:44	09:19:56	0	+69	11°	71	Tmp	161	2.353	12:16:03	12:28:09	0	+723	14°
9	Tmp	16	6.179	09:18:59	09:20:26	0	+84	11°	72	Tmp	163	3.135	12:17:07	12:29:19	0	+729	14°
10	Tmp	16	6.670	09:19:41	09:21:21	0	+97	12°	73	Tmp	166	3.984	12:18:56	12:32:18	0	+799	14°
11	Tmp	17	7.051	09:20:23	09:22:24	0	+118	12°	74	Tmp	166	4.093	12:19:11	12:32:50	0	+816	14°
12	Tmp	19	8.163	09:22:08	09:24:39	0	+148	13°	75	Tmp	168	4.520	12:20:03	12:33:48	0	+822	14°
13	Tmp	20	8.539	09:22:45	09:25:53	0	+185	12°	76	Tmp	171	5.800	12:25:12	12:36:23	0	+668	14°
14	Tmp	21	9.332	09:24:11	09:28:30	0	+256	12°	77	Tmp	173	6.938	12:27:03	12:38:21	0	+675	14°
15	Tmp	24	1.068	09:26:13	09:30:44	0	+268	12°	78	Tmp	177	1.726	12:34:12	12:41:21	0	+426	14°
16	Tmp	25	1.850	09:27:30	09:32:07	0	+274	12°	79	Tmp	180	5.856	12:39:41	12:45:53	0	+369	14°
17	Tmp	26	2.323	09:28:15	09:33:11	0	+293	12°	80	Tmp	181	6.376	12:40:26	12:46:43	0	+374	14°
18	Tmp	26	2.877	09:29:14	09:34:24	0	+307	12°	81	Tmp	183	6.653	12:41:22	12:47:35	0	+370	14°
21	Tmp	30	0.214	09:41:58	09:41:57	0	-0	12°	82	Tmp	189	0.554	12:48:50	12:50:42	0	+109	14°
24	Tmp	30	0.440	09:42:25	09:48:28	0	+360	12°	83	Tmp	191	1.612	12:50:45	12:53:25	0	+157	14°
25	Tmp	33	1.866	09:45:25	09:49:41	0	+253	13°	84	Tmp	192	2.164	12:51:40	12:54:25	0	+162	14°
26	Tmp	35	2.117	09:46:02	09:49:55	0	+230	12°	85	Tmp	193	3.004	12:52:54	12:56:46	0	+229	14°
27	Tmp	37	2.792	09:47:26	10:00:33	0	+784	12°	86	Tmp	195	4.619	12:57:31	13:02:45	0	+311	14°
28	Tmp	40	3.896	09:49:36	10:04:24	0	+885	12°	87	Tmp	195	4.820	12:57:48	13:03:26	0	+335	14°
29	Tmp	42	4.497	09:50:45	10:09:06	0	+900	12°	88	Tmp	198	6.350	13:00:42	13:05:33	0	+288	14°
30	Tmp	44	0.277	09:52:14	10:07:42	0	+900	12°	89	Tmp	202	7.603	13:03:33	13:07:17	0	+221	14°
31	Pass	45	1.131	09:53:44	10:09:41	0	+0	12°	90	Tmp	203	8.698	13:05:20	13:09:04	0	+221	14°
32	Tmp	48	2.716	09:56:32	10:13:00	0	+900	12°	91	Tmp	204	9.669	13:06:44	13:10:31	0	+224	14°
33	Tmp	50	4.344	10:02:56	10:15:37	0	+758	11°	92	Tmp	206	0.090	13:07:26	13:11:32	0	+243	14°
34	Tmp	52	4.495	10:03:15	10:17:27	0	+849	11°	93	Tmp	208	1.591	13:09:38	13:14:23	0	+282	14°
35	Tmp	54	6.312	10:06:05	10:20:30	0	+862	12°	94	Tmp	210	2.115	13:10:38	13:15:28	0	+287	13°
36	Tmp	57	6.872	10:07:04	10:21:46	0	+879	12°	95	Tmp	212	2.807	13:12:01	13:17:01	0	+297	13°
38	Tmp	63	8.631	10:09:50	10:24:30	0	+877	12°	96	Tmp	214	3.462	13:13:25	13:19:01	0	+333	13°
39	Tmp	70	0.472	10:13:31	10:30:32	0	+900	11°	97	Tmp	215	3.724	13:14:02	13:21:53	0	+468	13°
40	Tmp	74	1.300	10:15:32	10:33:00	0	+900	11°	98	Tmp	218	4.905	13:16:15	13:25:07	0	+529	13°
41	Tmp	76	2.409	10:17:53	10:36:43	0	+900	10°	99	Tmp	220	5.592	13:17:32	13:26:44	0	+549	13°
42	Tmp	80	3.202	10:22:14		0	+1800	12°	100	Tmp	222	7.358	13:20:29	13:30:12	0	+580	13°
43	Tmp	81	3.451	10:22:58		0	+1800	12°	101	Tmp	222	7.727	13:21:00	13:30:44	0	+581	13°
44	Tmp	84	4.888	10:25:19	10:40:50	0	+900	12°	102	Tmp	224	0.167	13:22:27	13:32:32	0	+602	13°
45	Tmp	86	6.166	10:26:58	10:42:24	0	+900	12°	103	Tmp	225	0.929	13:23:41	13:34:08	0	+624	13°
46	Tmp	93	1.424	10:33:02	10:49:04	0	+900	11°	104	Tmp	228	1.334	13:24:38	13:36:59	0	+738	13°
47	Tmp	93	2.450	10:34:30	10:50:30	0	+900	11°	105	Tmp	231	2.857	13:27:31	13:40:48	0	+794	13°
48	Tmp	94	3.514	10:36:01	10:51:57	0	+900	11°	106	Tmp	233	3.832	13:29:13	13:42:52	0	+816	13°
49	Tmp	98	5.780	10:39:47	10:55:55	0	+900	11°	107	Tmp	236	4.893	13:31:52	13:48:29	0	+900	13°
50	Tmp	101	8.400	10:45:35	10:58:33	0	+775	11°	108	Tmp	236	5.970	13:34:01	13:51:38	0	+900	13°
51	Tmp	102	0.023	10:47:20	11:02:52	0	+900	11°	109	Tmp	236	6.564	13:35:12	13:53:40	0	+900	13°
52	Tmp	103	0.936	10:49:10	11:07:21	0	+900	11°	110	Tmp	238	7.088	13:36:20	13:55:39	0	+900	13°
53	Tmp	104	1.370	10:49:53	11:14:02	0	+1800	11°	111	Tmp	239	7.975	13:37:42	13:56:47	0	+900	13°
54	Tmp	107	3.365	10:53:32		0	+1800	11°	112	Tmp	239	8.540	13:38:30	13:57:41	0	+900	13°
55	Tmp	111	4.310	10:54:59	11:15:24	0	+1800	11°	113	Tmp	241	0.158	13:42:22	13:59:45	0	+900	13°
56	Tmp	114	8.670	11:01:04	11:21:03	0	+900	11°	114	Tmp	243	1.673	13:45:07	14:02:23	0	+900	12°

Etapa A	Num	145	Pen	0	PCZ	2	Total PP	32309	PG	10
----------------	------------	------------	------------	----------	------------	----------	-----------------	--------------	-----------	-----------

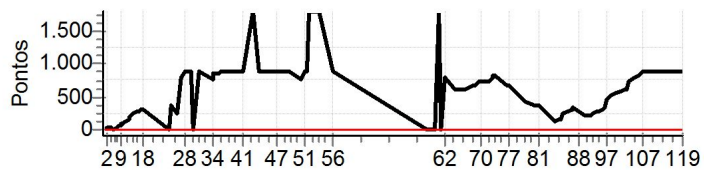
57	Tmp	120	2.770	11:46:28	11:46:27	0	-0	3°
58	Tmp	123	1.198	11:49:25	11:49:28	0	+0	3°
59	Tmp	125	1.870	11:50:31	11:50:36	0	+2	3°
60	Tmp	128	3.101	11:52:23		0	+1800	13°
61	Tmp	131	3.958	11:53:43	11:53:43	0	+0	13°
62	Tmp	136	5.476	11:56:02	12:09:23	0	+798	13°
63	Tmp	141	5.889	12:00:01	12:10:27	0	+623	13°

Etapa B	Num	145	Pen	0	PCZ	3	Total PP	35437	PG	10
----------------	------------	------------	------------	----------	------------	----------	-----------------	--------------	-----------	-----------

Num	145	A	11°	PG	10	B	11°	PG	10	Tot PG	20	Col.	11°
------------	------------	----------	------------	-----------	-----------	----------	------------	-----------	-----------	---------------	-----------	-------------	------------

N u m 145	Equipe	145 / Franclin Souza / Maquiador					
	Patrocinador						
	Cat / NL / Largada	Novatos / 63 / 09:03:30	Cidade	Feira de Santana			

PC	Tp	Trc	KmPC	Ideal	Passagem	Pen	Pontos	Col
----	----	-----	------	-------	----------	-----	--------	-----



**Moto Clube - Sua concessionária
autorizada Honda**

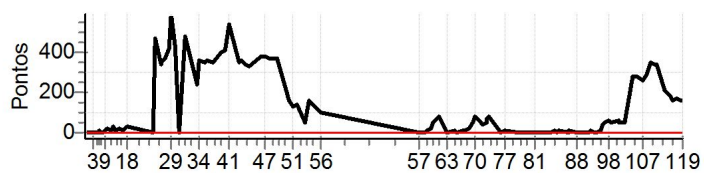
.

N u m	162	Equipe	162 / Ricardo de Lima Pereira / Ricardo Caixão															
		Patrocinador	Usipinus Transportes _ Traço Ind E Com Ltda															
		Cat / NL / Largada	Novatos / 52 / 08:58:00										Cidade	Feira de Santana			Wr-250	

PC	Tp	Trc	KmPC	Ideal	Passagem	Pen	Pontos	Col	PC	Tp	Trc	KmPC	Ideal	Passagem	Pen	Pontos	Col
1	Tmp	2	1.247	09:04:26	09:04:29	0	+0	9°	64	Tmp	144	2.392	11:58:38	11:58:53	0	+12	3°
2	Tmp	5	2.373	09:06:35	09:06:40	0	+2	4°	65	Tmp	145	2.910	11:59:23	11:59:30	0	+4	3°
3	Tmp	8	3.086	09:07:53	09:07:58	0	+2	2°	66	Tmp	150	4.443	12:01:57	12:02:10	0	+10	3°
4	Tmp	10	3.829	09:09:31	09:09:31	0	+0	1°	67	Tmp	154	5.236	12:03:20	12:03:31	0	+8	3°
5	Tmp	12	4.561	09:10:51	09:10:49	0	-0	1°	68	Tmp	156	5.994	12:04:34	12:05:00	0	+23	3°
6	Tmp	12	4.828	09:11:21	09:11:29	0	+5	1°	69	Tmp	157	0.017	12:06:23	12:07:19	0	+53	1°
7	Tmp	14	5.380	09:12:19	09:12:26	0	+4	1°	70	Tmp	159	1.065	12:07:49	12:09:08	0	+76	1°
8	Tmp	15	6.035	09:13:14	09:13:17	0	+0	1°	71	Tmp	161	2.353	12:10:33	12:11:24	0	+48	1°
9	Tmp	16	6.179	09:13:29	09:13:41	0	+9	1°	72	Tmp	163	3.135	12:11:37	12:12:24	0	+44	1°
10	Tmp	16	6.670	09:14:11	09:14:27	0	+13	1°	73	Tmp	166	3.984	12:13:26	12:14:21	0	+52	1°
11	Tmp	17	7.051	09:14:53	09:15:11	0	+15	1°	74	Tmp	166	4.093	12:13:41	12:14:50	0	+66	1°
12	Tmp	19	8.163	09:16:38	09:16:54	0	+13	1°	75	Tmp	168	4.520	12:14:33	12:15:59	0	+83	1°
13	Tmp	20	8.539	09:17:15	09:17:45	0	+27	1°	76	Tmp	171	5.800	12:19:42	12:19:43	0	+0	1°
14	Tmp	21	9.332	09:18:41	09:18:58	0	+14	1°	77	Tmp	173	6.938	12:21:33	12:21:47	0	+11	1°
15	Tmp	24	1.068	09:20:43	09:21:02	0	+16	1°	78	Tmp	177	1.726	12:28:42	12:28:42	0	+0	1°
16	Tmp	25	1.850	09:22:00	09:22:12	0	+9	1°	79	Tmp	180	5.856	12:34:11	12:34:11	0	+0	1°
17	Tmp	26	2.323	09:22:45	09:23:02	0	+14	1°	80	Tmp	181	6.376	12:34:56	12:34:58	0	+0	1°
18	Tmp	26	2.877	09:23:44	09:24:16	0	+29	1°	81	Tmp	183	6.653	12:35:52	12:35:56	0	+1	1°
21	Tmp	30	0.214	09:36:28	09:36:26	0	-0	1°	82	Tmp	189	0.554	12:43:20	12:43:17	0	-0	1°
24	Tmp	30	0.440	09:36:55	09:44:42	0	+464	1°	83	Tmp	191	1.612	12:45:15	12:45:27	0	+9	1°
25	Tmp	33	1.866	09:39:55	09:45:35	0	+337	1°	84	Tmp	192	2.164	12:46:10	12:46:17	0	+4	1°
26	Tmp	35	2.117	09:40:32	09:46:22	0	+347	2°	85	Tmp	193	3.004	12:47:24	12:47:34	0	+7	1°
27	Tmp	37	2.792	09:41:56	09:48:06	0	+367	2°	86	Tmp	195	4.619	12:52:01	12:52:02	0	+0	1°
28	Tmp	40	3.896	09:44:06	09:51:01	0	+412	2°	87	Tmp	195	4.820	12:52:18	12:52:32	0	+11	1°
29	Tmp	42	4.497	09:45:15	09:55:01	0	+583	2°	88	Tmp	198	6.350	12:55:12	12:55:13	0	+0	1°
30	Tmp	44	0.277	09:46:44	09:53:50	0	+423	2°	89	Tmp	202	7.603	12:58:03	12:58:03	0	+0	1°
31	Pass	45	1.131	09:48:14	09:55:31	0	+0	2°	90	Tmp	203	8.698	12:59:50	12:59:47	0	-0	1°
32	Tmp	48	2.716	09:51:02	09:58:59	0	+474	2°	91	Tmp	204	9.669	13:01:14	13:01:13	0	-0	1°
33	Tmp	50	4.344	09:57:26	10:01:27	0	+238	2°	92	Tmp	206	0.090	13:01:56	13:02:04	0	+5	1°
34	Tmp	52	4.495	09:57:45	10:03:39	0	+351	2°	93	Tmp	208	1.591	13:04:08	13:04:09	0	+0	1°
35	Tmp	54	6.312	10:00:35	10:06:22	0	+344	2°	94	Tmp	210	2.115	13:05:08	13:05:09	0	+0	1°
36	Tmp	57	6.872	10:01:34	10:07:35	0	+358	2°	95	Tmp	212	2.807	13:06:31	13:06:40	0	+6	1°
38	Tmp	63	8.631	10:04:20	10:10:08	0	+345	2°	96	Tmp	214	3.462	13:07:55	13:08:33	0	+35	1°
39	Tmp	70	0.472	10:08:01	10:14:39	0	+395	2°	97	Tmp	215	3.724	13:08:32	13:09:25	0	+50	1°
40	Tmp	74	1.300	10:10:02	10:16:51	0	+406	2°	98	Tmp	218	4.905	13:10:45	13:11:52	0	+64	1°
41	Tmp	76	2.409	10:12:23	10:21:20	0	+534	2°	99	Tmp	220	5.592	13:12:02	13:12:56	0	+51	1°
42	Tmp	80	3.202	10:16:44	10:22:37	0	+350	2°	100	Tmp	222	7.358	13:14:59	13:15:59	0	+57	1°
43	Tmp	81	3.451	10:17:28	10:23:23	0	+352	2°	101	Tmp	222	7.727	13:15:30	13:16:25	0	+52	1°
44	Tmp	84	4.888	10:19:49	10:25:26	0	+334	2°	102	Tmp	224	0.167	13:16:57	13:17:49	0	+49	1°
45	Tmp	86	6.166	10:21:28	10:26:58	0	+327	2°	103	Tmp	225	0.929	13:18:11	13:19:07	0	+53	1°
46	Tmp	93	1.424	10:27:32	10:33:50	0	+375	2°	104	Tmp	228	1.334	13:19:08	13:20:55	0	+104	1°
47	Tmp	93	2.450	10:29:00	10:35:17	0	+374	2°	105	Tmp	231	2.857	13:22:01	13:26:41	0	+277	1°
48	Tmp	94	3.514	10:30:31	10:36:39	0	+365	2°	106	Tmp	233	3.832	13:23:43	13:28:21	0	+275	1°
49	Tmp	98	5.780	10:34:17	10:40:26	0	+366	2°	107	Tmp	236	4.893	13:26:22	13:30:40	0	+255	1°
50	Tmp	101	8.400	10:40:05	10:42:49	0	+161	2°	108	Tmp	236	5.970	13:28:31	13:33:22	0	+288	1°
51	Tmp	102	0.023	10:41:50	10:44:06	0	+133	2°	109	Tmp	236	6.564	13:29:42	13:35:05	0	+320	1°
52	Tmp	103	0.936	10:43:40	10:46:00	0	+137	2°	110	Tmp	238	7.088	13:30:50	13:36:38	0	+345	1°
53	Tmp	104	1.370	10:44:23	10:46:43	0	+137	2°	111	Tmp	239	7.975	13:32:12	13:37:50	0	+335	1°
54	Tmp	107	3.365	10:48:02	10:48:54	0	+49	2°	112	Tmp	239	8.540	13:33:00	13:38:39	0	+336	1°
55	Tmp	111	4.310	10:49:29	10:52:14	0	+162	2°	113	Tmp	241	0.158	13:36:52	13:40:27	0	+212	1°
56	Tmp	114	8.670	10:55:34	10:57:18	0	+101	2°	114	Tmp	243	1.673	13:39:37	13:42:41	0	+181	1°
Etapas A		Num	162	Pen	0	PCZ	5	Total PP	10273	PG	22						
57	Tmp	120	2.770	11:40:58	11:40:57	0	-0	8°	115	Tmp	246	2.686	13:41:04	13:43:47	0	+160	1°
58	Tmp	123	1.198	11:43:55	11:43:55	0	+0	7°	117	Tmp	248	3.440	13:42:15	13:45:08	0	+170	1°
59	Tmp	125	1.870	11:45:01	11:45:09	0	+5	9°	118	Tmp	249	4.828	13:44:25	13:47:10	0	+162	1°
60	Tmp	128	3.101	11:46:53	11:47:20	0	+24	5°	119	Tmp	250	5.094	13:45:24	13:48:08	0	+161	1°
Etapas B		Num	162	Pen	0	PCZ	15	Total PP	4686	PG	25						
		Num	162	A	2°	PG	22	B	1°	PG	25	Tot PG	47	Col.	1°		
61	Tmp	131	3.958	11:48:13	11:49:07	0	+51	5°									
62	Tmp	136	5.476	11:50:32	11:51:56	0	+81	4°									
63	Tmp	141	5.889	11:54:31	11:54:28	0	-0	4°									

N u m	162	Equipe	162 / Ricardo de Lima Pereira / Ricardo Caixão				
		Patrocinador	Usipinus Transportes _ Traço Ind E Com Ltda				
		Cat / NL / Largada	Novatos / 52 / 08:58:00	Cidade	Feira de Santana	Wr-250	

PC	Tp	Trc	KmPC	Ideal	Passagem	Pen	Pontos	Col
----	----	-----	------	-------	----------	-----	--------	-----



**Moto Clube - Sua concessionária
autorizada Honda**

N u m	164	Equipe	164 / Ualison Antoni Costa Noya														
		Patrocinador															
		Cat / NL / Largada	Novatos / 73 / 09:08:30					Cidade	Catu								

PC	Tp	Trc	KmPC	Ideal	Passagem	Pen	Pontos	Col	PC	Tp	Trc	KmPC	Ideal	Passagem	Pen	Pontos	Col
1	Tmp	2	1.247	09:14:56	09:14:06	0	-141	24 °	64	Tmp	144	2.392	12:09:08		0	+1800	17 °
2	Tmp	5	2.373	09:17:05		0	+1800	25 °	65	Tmp	145	2.910	12:09:53		0	+1800	17 °
3	Tmp	8	3.086	09:18:23		0	+1800	25 °	66	Tmp	150	4.443	12:12:27		0	+1800	17 °
4	Tmp	10	3.829	09:20:01		0	+1800	25 °	67	Tmp	154	5.236	12:13:50		0	+1800	17 °
5	Tmp	12	4.561	09:21:21		0	+1800	25 °	68	Tmp	156	5.994	12:15:04		0	+1800	17 °
6	Tmp	12	4.828	09:21:51		0	+1800	25 °	69	Tmp	157	0.017	12:16:53		0	+1800	17 °
7	Tmp	14	5.380	09:22:49		0	+1800	25 °	70	Tmp	159	1.065	12:18:19		0	+1800	17 °
8	Tmp	15	6.035	09:23:44		0	+1800	25 °	71	Tmp	161	2.353	12:21:03		0	+1800	17 °
9	Tmp	16	6.179	09:23:59		0	+1800	25 °	72	Tmp	163	3.135	12:22:07		0	+1800	17 °
10	Tmp	16	6.670	09:24:41		0	+1800	25 °	73	Tmp	166	3.984	12:23:56		0	+1800	17 °
11	Tmp	17	7.051	09:25:23		0	+1800	25 °	74	Tmp	166	4.093	12:24:11		0	+1800	17 °
12	Tmp	19	8.163	09:27:08		0	+1800	25 °	75	Tmp	168	4.520	12:25:03		0	+1800	17 °
13	Tmp	20	8.539	09:27:45		0	+1800	25 °	76	Tmp	171	5.800	12:30:12		0	+1800	17 °
14	Tmp	21	9.332	09:29:11		0	+1800	25 °	77	Tmp	173	6.938	12:32:03		0	+1800	17 °
15	Tmp	24	1.068	09:31:13		0	+1800	25 °	78	Tmp	177	1.726	12:39:12		0	+1800	17 °
16	Tmp	25	1.850	09:32:30		0	+1800	25 °	79	Tmp	180	5.856	12:44:41		0	+1800	17 °
17	Tmp	26	2.323	09:33:15		0	+1800	25 °	80	Tmp	181	6.376	12:45:26		0	+1800	17 °
18	Tmp	26	2.877	09:34:14		0	+1800	25 °	81	Tmp	183	6.653	12:46:22		0	+1800	17 °
21	Tmp	30	0.214	09:46:58		0	+1800	25 °	82	Tmp	189	0.554	12:53:50		0	+1800	17 °
24	Tmp	30	0.440	09:47:25		0	+1800	25 °	83	Tmp	191	1.612	12:55:45		0	+1800	17 °
25	Tmp	33	1.866	09:50:25		0	+1800	25 °	84	Tmp	192	2.164	12:56:40		0	+1800	17 °
26	Tmp	35	2.117	09:51:02		0	+1800	25 °	85	Tmp	193	3.004	12:57:54		0	+1800	17 °
27	Tmp	37	2.792	09:52:26		0	+1800	25 °	86	Tmp	195	4.619	13:02:31		0	+1800	17 °
28	Tmp	40	3.896	09:54:36		0	+1800	25 °	87	Tmp	195	4.820	13:02:48		0	+1800	17 °
29	Tmp	42	4.497	09:55:45		0	+1800	25 °	88	Tmp	198	6.350	13:05:42		0	+1800	17 °
30	Tmp	44	0.277	09:57:14		0	+1800	25 °	89	Tmp	202	7.603	13:08:33		0	+1800	17 °
31	Pass	45	1.131	09:58:44		0	+900	25 °	90	Tmp	203	8.698	13:10:20	12:40:45	0	-1800	17 °
32	Tmp	48	2.716	10:01:32		0	+1800	25 °	91	Tmp	204	9.669	13:11:44	12:42:41	0	-1800	17 °
33	Tmp	50	4.344	10:07:56	10:18:40	0	+641	25 °	92	Tmp	206	0.090	13:12:26	12:44:02	0	-1800	17 °
34	Tmp	52	4.495	10:08:15	10:19:14	0	+656	25 °	93	Tmp	208	1.591	13:14:38	12:48:26	0	-1800	17 °
35	Tmp	54	6.312	10:11:05	10:24:06	0	+778	24 °	94	Tmp	210	2.115	13:15:38	12:49:57	0	-1800	17 °
36	Tmp	57	6.872	10:12:04	10:15:25	0	+198	24 °	95	Tmp	212	2.807	13:17:01	12:52:05	0	-1800	17 °
38	Tmp	63	8.631	10:14:50		0	+1800	24 °	96	Tmp	214	3.462	13:18:25	13:11:26	0	-1800	17 °
39	Tmp	70	0.472	10:18:31		0	+1800	24 °	97	Tmp	215	3.724	13:19:02	13:30:51	0	+706	17 °
40	Tmp	74	1.300	10:20:32		0	+1800	24 °	98	Tmp	218	4.905	13:21:15	13:44:55	0	+1800	17 °
41	Tmp	76	2.409	10:22:53	10:31:02	0	+486	24 °	99	Tmp	220	5.592	13:22:32	13:47:19	0	+1800	17 °
42	Tmp	80	3.202	10:27:14		0	+1800	24 °	100	Tmp	222	7.358	13:25:29		0	+1800	17 °
43	Tmp	81	3.451	10:27:58		0	+1800	24 °	101	Tmp	222	7.727	13:26:00		0	+1800	17 °
44	Tmp	84	4.888	10:30:19	10:32:58	0	+156	24 °	102	Tmp	224	0.167	13:27:27		0	+1800	17 °
45	Tmp	86	6.166	10:31:58	10:35:48	0	+227	24 °	103	Tmp	225	0.929	13:28:41		0	+1800	17 °
46	Tmp	93	1.424	10:38:02		0	+1800	24 °	104	Tmp	228	1.334	13:29:38		0	+1800	17 °
47	Tmp	93	2.450	10:39:30	10:38:42	0	-135	24 °	105	Tmp	231	2.857	13:32:31		0	+1800	17 °
48	Tmp	94	3.514	10:41:01	10:46:53	0	+349	24 °	106	Tmp	233	3.832	13:34:13		0	+1800	17 °
49	Tmp	98	5.780	10:44:47		0	+1800	24 °	107	Tmp	236	4.893	13:36:52		0	+1800	17 °
50	Tmp	101	8.400	10:50:35		0	+1800	24 °	108	Tmp	236	5.970	13:39:01		0	+1800	17 °
51	Tmp	102	0.023	10:52:20		0	+1800	24 °	109	Tmp	236	6.564	13:40:12		0	+1800	17 °
52	Tmp	103	0.936	10:54:10		0	+1800	24 °	110	Tmp	238	7.088	13:41:20		0	+1800	17 °
53	Tmp	104	1.370	10:54:53		0	+1800	24 °	111	Tmp	239	7.975	13:42:42		0	+1800	17 °
54	Tmp	107	3.365	10:58:32		0	+1800	24 °	112	Tmp	239	8.540	13:43:30		0	+1800	17 °
55	Tmp	111	4.310	10:59:59		0	+1800	24 °	113	Tmp	241	0.158	13:47:22		0	+1800	17 °
56	Tmp	114	8.670	11:06:04		0	+1800	24 °	114	Tmp	243	1.673	13:50:07	14:05:41	0	+900	17 °

Etapa A	Num	164	Pen	0	PCZ	0	Total PP	76667	PG	0
----------------	------------	------------	------------	----------	------------	----------	-----------------	--------------	-----------	----------

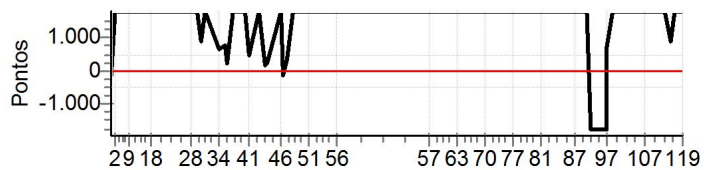
57	Tmp	120	2.770	11:51:28		0	+1800	17 °
58	Tmp	123	1.198	11:54:25		0	+1800	17 °
59	Tmp	125	1.870	11:55:31		0	+1800	17 °
60	Tmp	128	3.101	11:57:23		0	+1800	17 °
61	Tmp	131	3.958	11:58:43		0	+1800	17 °
62	Tmp	136	5.476	12:01:02		0	+1800	17 °
63	Tmp	141	5.889	12:05:01		0	+1800	17 °

Etapa B	Num	164	Pen	0	PCZ	0	Total PP	109606	PG	0
----------------	------------	------------	------------	----------	------------	----------	-----------------	---------------	-----------	----------

Num	164	A	NC	PG	0	B	NC	PG	0	Tot PG	0	Col.	24°
------------	------------	----------	-----------	-----------	----------	----------	-----------	-----------	----------	---------------	----------	-------------	------------

N u m	164	Equipe	164 / Ualison Antoni Costa Noya				
		Patrocinador					
		Cat / NL / Largada	Novatos / 73 / 09:08:30	Cidade	Catu		

PC	Tp	Trc	KmPC	Ideal	Passagem	Pen	Pontos	Col
----	----	-----	------	-------	----------	-----	--------	-----



Moto Clube - Sua concessionária autorizada Honda

.

N u m	165	Equipe	165 / Juraci Carvalho														
		Patrocinador															
		Cat / NL / Largada	Novatos / 72 / 09:08:00					Cidade	Catu								

PC	Tp	Trc	KmPC	Ideal	Passagem	Pen	Pontos	Col	PC	Tp	Trc	KmPC	Ideal	Passagem	Pen	Pontos	Col
1	Tmp	2	1.247	09:14:26	09:14:06	0	-51	22 °	64	Tmp	144	2.392	12:08:38		0	+1800	18 °
2	Tmp	5	2.373	09:16:35		0	+1800	24 °	65	Tmp	145	2.910	12:09:23		0	+1800	18 °
3	Tmp	8	3.086	09:17:53		0	+1800	24 °	66	Tmp	150	4.443	12:11:57		0	+1800	18 °
4	Tmp	10	3.829	09:19:31		0	+1800	24 °	67	Tmp	154	5.236	12:13:20		0	+1800	18 °
5	Tmp	12	4.561	09:20:51		0	+1800	24 °	68	Tmp	156	5.994	12:14:34		0	+1800	18 °
6	Tmp	12	4.828	09:21:21		0	+1800	24 °	69	Tmp	157	0.017	12:16:23		0	+1800	18 °
7	Tmp	14	5.380	09:22:19		0	+1800	24 °	70	Tmp	159	1.065	12:17:49		0	+1800	18 °
8	Tmp	15	6.035	09:23:14		0	+1800	24 °	71	Tmp	161	2.353	12:20:33		0	+1800	18 °
9	Tmp	16	6.179	09:23:29		0	+1800	24 °	72	Tmp	163	3.135	12:21:37		0	+1800	18 °
10	Tmp	16	6.670	09:24:11		0	+1800	24 °	73	Tmp	166	3.984	12:23:26		0	+1800	18 °
11	Tmp	17	7.051	09:24:53		0	+1800	24 °	74	Tmp	166	4.093	12:23:41		0	+1800	18 °
12	Tmp	19	8.163	09:26:38		0	+1800	24 °	75	Tmp	168	4.520	12:24:33		0	+1800	18 °
13	Tmp	20	8.539	09:27:15		0	+1800	24 °	76	Tmp	171	5.800	12:29:42		0	+1800	18 °
14	Tmp	21	9.332	09:28:41		0	+1800	24 °	77	Tmp	173	6.938	12:31:33		0	+1800	18 °
15	Tmp	24	1.068	09:30:43		0	+1800	24 °	78	Tmp	177	1.726	12:38:42		0	+1800	18 °
16	Tmp	25	1.850	09:32:00		0	+1800	24 °	79	Tmp	180	5.856	12:44:11		0	+1800	18 °
17	Tmp	26	2.323	09:32:45		0	+1800	24 °	80	Tmp	181	6.376	12:44:56		0	+1800	18 °
18	Tmp	26	2.877	09:33:44		0	+1800	24 °	81	Tmp	183	6.653	12:45:52		0	+1800	18 °
21	Tmp	30	0.214	09:46:28		0	+1800	24 °	82	Tmp	189	0.554	12:53:20		0	+1800	18 °
24	Tmp	30	0.440	09:46:55		0	+1800	24 °	83	Tmp	191	1.612	12:55:15		0	+1800	18 °
25	Tmp	33	1.866	09:49:55		0	+1800	24 °	84	Tmp	192	2.164	12:56:10		0	+1800	18 °
26	Tmp	35	2.117	09:50:32		0	+1800	24 °	85	Tmp	193	3.004	12:57:24		0	+1800	18 °
27	Tmp	37	2.792	09:51:56		0	+1800	24 °	86	Tmp	195	4.619	13:02:01		0	+1800	18 °
28	Tmp	40	3.896	09:54:06		0	+1800	24 °	87	Tmp	195	4.820	13:02:18		0	+1800	18 °
29	Tmp	42	4.497	09:55:15		0	+1800	24 °	88	Tmp	198	6.350	13:05:12		0	+1800	18 °
30	Tmp	44	0.277	09:56:44		0	+1800	24 °	89	Tmp	202	7.603	13:08:03		0	+1800	18 °
31	Pass	45	1.131	09:58:14		0	+900	24 °	90	Tmp	203	8.698	13:09:50	12:40:57	0	-1800	18 °
32	Tmp	48	2.716	10:01:02		0	+1800	24 °	91	Tmp	204	9.669	13:11:14	12:42:55	0	-1800	18 °
33	Tmp	50	4.344	10:07:26	10:18:43	0	+674	24 °	92	Tmp	206	0.090	13:11:56	12:44:05	0	-1800	18 °
34	Tmp	52	4.495	10:07:45	10:19:12	0	+684	24 °	93	Tmp	208	1.591	13:14:08	12:48:25	0	-1800	18 °
35	Tmp	54	6.312	10:10:35	10:24:10	0	+812	25 °	94	Tmp	210	2.115	13:15:08	12:50:15	0	-1800	18 °
36	Tmp	57	6.872	10:11:34	10:15:36	0	+239	25 °	95	Tmp	212	2.807	13:16:31	12:52:11	0	-1800	18 °
38	Tmp	63	8.631	10:14:20		0	+1800	25 °	96	Tmp	214	3.462	13:17:55	13:10:52	0	-1800	18 °
39	Tmp	70	0.472	10:18:01		0	+1800	25 °	97	Tmp	215	3.724	13:18:32	13:32:25	0	+830	18 °
40	Tmp	74	1.300	10:20:02		0	+1800	25 °	98	Tmp	218	4.905	13:20:45	13:44:55	0	+1800	18 °
41	Tmp	76	2.409	10:22:23	10:31:02	0	+516	25 °	99	Tmp	220	5.592	13:22:02	13:47:15	0	+1800	18 °
42	Tmp	80	3.202	10:26:44		0	+1800	25 °	100	Tmp	222	7.358	13:24:59		0	+1800	18 °
43	Tmp	81	3.451	10:27:28		0	+1800	25 °	101	Tmp	222	7.727	13:25:30		0	+1800	18 °
44	Tmp	84	4.888	10:29:49	10:33:09	0	+197	25 °	102	Tmp	224	0.167	13:26:57		0	+1800	18 °
45	Tmp	86	6.166	10:31:28	10:36:18	0	+287	25 °	103	Tmp	225	0.929	13:28:11		0	+1800	18 °
46	Tmp	93	1.424	10:37:32		0	+1800	25 °	104	Tmp	228	1.334	13:29:08		0	+1800	18 °
47	Tmp	93	2.450	10:39:00	10:38:41	0	-48	25 °	105	Tmp	231	2.857	13:32:01		0	+1800	18 °
48	Tmp	94	3.514	10:40:31	10:46:52	0	+378	25 °	106	Tmp	233	3.832	13:33:43		0	+1800	18 °
49	Tmp	98	5.780	10:44:17		0	+1800	25 °	107	Tmp	236	4.893	13:36:22		0	+1800	18 °
50	Tmp	101	8.400	10:50:05		0	+1800	25 °	108	Tmp	236	5.970	13:38:31		0	+1800	18 °
51	Tmp	102	0.023	10:51:50		0	+1800	25 °	109	Tmp	236	6.564	13:39:42		0	+1800	18 °
52	Tmp	103	0.936	10:53:40		0	+1800	25 °	110	Tmp	238	7.088	13:40:50		0	+1800	18 °
53	Tmp	104	1.370	10:54:23		0	+1800	25 °	111	Tmp	239	7.975	13:42:12		0	+1800	18 °
54	Tmp	107	3.365	10:58:02		0	+1800	25 °	112	Tmp	239	8.540	13:43:00		0	+1800	18 °
55	Tmp	111	4.310	10:59:29		0	+1800	25 °	113	Tmp	241	0.158	13:46:52		0	+1800	18 °
56	Tmp	114	8.670	11:05:34		0	+1800	25 °	114	Tmp	243	1.673	13:49:37	14:05:39	0	+900	18 °

Etapa A	Num	165	Pen	0	PCZ	0	Total PP	76786	PG	0
----------------	------------	------------	------------	----------	------------	----------	-----------------	--------------	-----------	----------

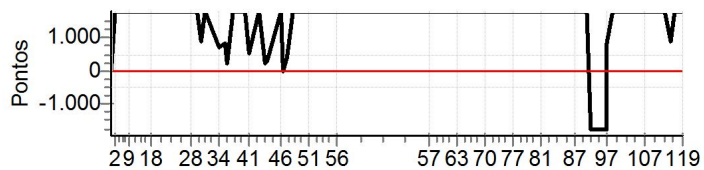
57	Tmp	120	2.770	11:50:58		0	+1800	18 °
58	Tmp	123	1.198	11:53:55		0	+1800	18 °
59	Tmp	125	1.870	11:55:01		0	+1800	18 °
60	Tmp	128	3.101	11:56:53		0	+1800	18 °
61	Tmp	131	3.958	11:58:13		0	+1800	18 °
62	Tmp	136	5.476	12:00:32		0	+1800	18 °
63	Tmp	141	5.889	12:04:31		0	+1800	18 °

Etapa B	Num	165	Pen	0	PCZ	0	Total PP	109730	PG	0
----------------	------------	------------	------------	----------	------------	----------	-----------------	---------------	-----------	----------

Num	165	A	NC	PG	0	B	NC	PG	0	Tot PG	0	Col.	25°
------------	------------	----------	-----------	-----------	----------	----------	-----------	-----------	----------	---------------	----------	-------------	------------

N u m	165	Equipe	165 / Juraci Carvalho				
		Patrocinador					
		Cat / NL / Largada	Novatos / 72 / 09:08:00	Cidade	Catu		

PC	Tp	Trc	KmPC	Ideal	Passagem	Pen	Pontos	Col
----	----	-----	------	-------	----------	-----	--------	-----



**Moto Clube - Sua concessionária
autorizada Honda**

N u m	175	Equipe	175 / Antonio Miranda da Silva Filho / Tony Miranda						
		Patrocinador	Eu Mesmo						
		Cat / NL / Largada	Novatos / 64 / 09:04:00			Cidade	Alagoinhas		Drz-400e

PC	Tp	Trc	KmPC	Ideal	Passagem	Pen	Pontos	Col	PC	Tp	Trc	KmPC	Ideal	Passagem	Pen	Pontos	Col
1	Tmp	2	1.247	09:10:26	09:10:25	0	-0	4 °	64	Tmp	144	2.392	12:04:38		0	+1800	21 °
2	Tmp	5	2.373	09:12:35	09:13:18	0	+40	18 °	65	Tmp	145	2.910	12:05:23		0	+1800	21 °
3	Tmp	8	3.086	09:13:53	09:15:01	0	+65	18 °	66	Tmp	150	4.443	12:07:57		0	+1800	21 °
4	Tmp	10	3.829	09:15:31	09:17:05	0	+91	19 °	67	Tmp	154	5.236	12:09:20		0	+1800	21 °
5	Tmp	12	4.561	09:16:51	09:22:16	0	+322	20 °	68	Tmp	156	5.994	12:10:34		0	+1800	21 °
6	Tmp	12	4.828	09:17:21	09:23:15	0	+351	20 °	69	Tmp	157	0.017	12:12:23		0	+1800	21 °
7	Tmp	14	5.380	09:18:19	09:24:40	0	+378	20 °	70	Tmp	159	1.065	12:13:49		0	+1800	21 °
8	Tmp	15	6.035	09:19:14	09:25:51	0	+394	20 °	71	Tmp	161	2.353	12:16:33		0	+1800	21 °
9	Tmp	16	6.179	09:19:29	09:26:25	0	+413	20 °	72	Tmp	163	3.135	12:17:37		0	+1800	21 °
10	Tmp	16	6.670	09:20:11	09:27:26	0	+432	20 °	73	Tmp	166	3.984	12:19:26		0	+1800	21 °
11	Tmp	17	7.051	09:20:53	09:28:41	0	+465	20 °	74	Tmp	166	4.093	12:19:41		0	+1800	21 °
12	Tmp	19	8.163	09:22:38	09:33:26	0	+645	20 °	75	Tmp	168	4.520	12:20:33		0	+1800	21 °
13	Tmp	20	8.539	09:23:15	09:34:54	0	+696	20 °	76	Tmp	171	5.800	12:25:42		0	+1800	21 °
14	Tmp	21	9.332	09:24:41	09:36:38	0	+714	20 °	77	Tmp	173	6.938	12:27:33		0	+1800	21 °
15	Tmp	24	1.068	09:26:43	09:40:17	0	+811	20 °	78	Tmp	177	1.726	12:34:42		0	+1800	21 °
16	Tmp	25	1.850	09:28:00	09:41:59	0	+836	20 °	79	Tmp	180	5.856	12:40:11		0	+1800	21 °
17	Tmp	26	2.323	09:28:45	09:43:14	0	+866	20 °	80	Tmp	181	6.376	12:40:56		0	+1800	21 °
18	Tmp	26	2.877	09:29:44	09:44:48	0	+900	20 °	81	Tmp	183	6.653	12:41:52		0	+1800	21 °
21	Tmp	30	0.214	09:42:28	09:48:37	0	+366	20 °	82	Tmp	189	0.554	12:49:20		0	+1800	21 °
24	Tmp	30	0.440	09:42:55	09:57:58	0	+900	20 °	83	Tmp	191	1.612	12:51:15		0	+1800	21 °
25	Tmp	33	1.866	09:45:55	09:59:25	0	+807	20 °	84	Tmp	192	2.164	12:52:10		0	+1800	21 °
26	Tmp	35	2.117	09:46:32	10:00:35	0	+840	20 °	85	Tmp	193	3.004	12:53:24		0	+1800	21 °
27	Tmp	37	2.792	09:47:56	10:03:23	0	+900	20 °	86	Tmp	195	4.619	12:58:01		0	+1800	21 °
28	Tmp	40	3.896	09:50:06	10:07:30	0	+900	20 °	87	Tmp	195	4.820	12:58:18		0	+1800	21 °
29	Tmp	42	4.497	09:51:15	10:14:50	0	+1800	20 °	88	Tmp	198	6.350	13:01:12		0	+1800	21 °
30	Tmp	44	0.277	09:52:44	10:13:23	0	+1800	20 °	89	Tmp	202	7.603	13:04:03		0	+1800	21 °
31	Pass	45	1.131	09:54:14	10:15:33	0	+0	20 °	90	Tmp	203	8.698	13:05:50		0	+1800	21 °
32	Tmp	48	2.716	09:57:02	10:19:21	0	+1800	20 °	91	Tmp	204	9.669	13:07:14		0	+1800	21 °
33	Tmp	50	4.344	10:03:26	10:22:29	0	+900	20 °	92	Tmp	206	0.090	13:07:56		0	+1800	21 °
34	Tmp	52	4.495	10:03:45	10:23:10	0	+900	20 °	93	Tmp	208	1.591	13:10:08		0	+1800	21 °
35	Tmp	54	6.312	10:06:35	10:26:51	0	+1800	20 °	94	Tmp	210	2.115	13:11:08		0	+1800	21 °
36	Tmp	57	6.872	10:07:34	10:28:20	0	+1800	20 °	95	Tmp	212	2.807	13:12:31		0	+1800	21 °
38	Tmp	63	8.631	10:10:20	10:31:58	0	+1800	20 °	96	Tmp	214	3.462	13:13:55		0	+1800	21 °
39	Tmp	70	0.472	10:14:01	10:38:34	0	+1800	20 °	97	Tmp	215	3.724	13:14:32		0	+1800	21 °
40	Tmp	74	1.300	10:16:02	10:42:39	0	+1800	20 °	98	Tmp	218	4.905	13:16:45		0	+1800	21 °
41	Tmp	76	2.409	10:18:23	10:48:54	0	+1800	20 °	99	Tmp	220	5.592	13:18:02		0	+1800	21 °
42	Tmp	80	3.202	10:22:44	10:51:51	0	+1800	20 °	100	Tmp	222	7.358	13:20:59		0	+1800	21 °
43	Tmp	81	3.451	10:23:28	10:53:05	0	+1800	20 °	101	Tmp	222	7.727	13:21:30		0	+1800	21 °
44	Tmp	84	4.888	10:25:49	10:55:51	0	+1800	20 °	102	Tmp	224	0.167	13:22:57		0	+1800	21 °
45	Tmp	86	6.166	10:27:28	10:58:56	0	+1800	20 °	103	Tmp	225	0.929	13:24:11		0	+1800	21 °
46	Tmp	93	1.424	10:33:32	11:07:54	0	+1800	20 °	104	Tmp	228	1.334	13:25:08		0	+1800	21 °
47	Tmp	93	2.450	10:35:00	11:10:08	0	+1800	20 °	105	Tmp	231	2.857	13:28:01		0	+1800	21 °
48	Tmp	94	3.514	10:36:31	11:11:51	0	+1800	20 °	106	Tmp	233	3.832	13:29:43		0	+1800	21 °
49	Tmp	98	5.780	10:40:17	11:16:15	0	+1800	20 °	107	Tmp	236	4.893	13:32:22		0	+1800	21 °
50	Tmp	101	8.400	10:46:05	11:19:36	0	+1800	20 °	108	Tmp	236	5.970	13:34:31		0	+1800	21 °
51	Tmp	102	0.023	10:47:50	11:21:01	0	+1800	20 °	109	Tmp	236	6.564	13:35:42		0	+1800	21 °
52	Tmp	103	0.936	10:49:40	11:25:48	0	+1800	20 °	110	Tmp	238	7.088	13:36:50		0	+1800	21 °
53	Tmp	104	1.370	10:50:23	11:26:47	0	+1800	20 °	111	Tmp	239	7.975	13:38:12		0	+1800	21 °
54	Tmp	107	3.365	10:54:02	11:29:43	0	+1800	20 °	112	Tmp	239	8.540	13:39:00		0	+1800	21 °
55	Tmp	111	4.310	10:55:29	11:50:57	0	+1800	20 °	113	Tmp	241	0.158	13:42:52		0	+1800	21 °
56	Tmp	114	8.670	11:01:34	12:20:15	0	+1800	20 °	114	Tmp	243	1.673	13:45:37		0	+1800	21 °

Etapa A	Num	175	Pen	0	PCZ	1	Total PP	58132	PG	1
----------------	------------	------------	------------	----------	------------	----------	-----------------	--------------	-----------	----------

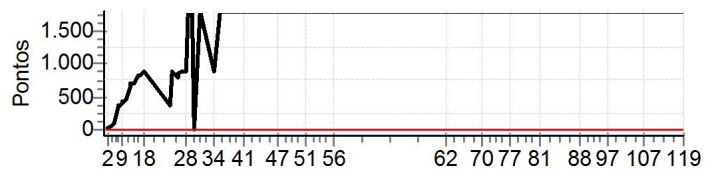
57	Tmp	120	2.770	11:46:58		0	+1800	21 °
58	Tmp	123	1.198	11:49:55		0	+1800	21 °
59	Tmp	125	1.870	11:51:01		0	+1800	21 °
60	Tmp	128	3.101	11:52:53		0	+1800	21 °
61	Tmp	131	3.958	11:54:13		0	+1800	21 °
62	Tmp	136	5.476	11:56:32		0	+1800	21 °
63	Tmp	141	5.889	12:00:31		0	+1800	21 °

Etapa B	Num	175	Pen	0	PCZ	0	Total PP	111600	PG	0
----------------	------------	------------	------------	----------	------------	----------	-----------------	---------------	-----------	----------

Num	175	A	20°	PG	1	B	NC	PG	0	Tot PG	1	Col.	20°
------------	------------	----------	------------	-----------	----------	----------	-----------	-----------	----------	---------------	----------	-------------	------------

N u m	175	Equipe	175 / Antonio Miranda da Silva Filho / Tony Miranda				
		Patrocinador	Eu Mesmo				
		Cat / NL / Largada	Novatos / 64 / 09:04:00	Cidade	Alagoinhas	Drz-400e	

PC	Tp	Trc	KmPC	Ideal	Passagem	Pen	Pontos	Col
----	----	-----	------	-------	----------	-----	--------	-----

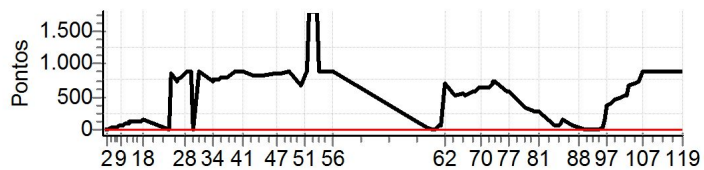


**Moto Clube - Sua concessionária
autorizada Honda**

N u m	Equipe		190 / Jan Riva dos Santos Ramos																												
	Patrocinador		Pet Shop Vip E Porco Racing																												
	Cat / NL / Largada		Novatos / 66 / 09:05:00				Cidade		Santo Antonio-BA				Yz 250f																		
PC	Tp	Trc	KmPC	Ideal	Passagem	Pen	Pontos	Col	PC	Tp	Trc	KmPC	Ideal	Passagem	Pen	Pontos	Col														
1	Tmp	2	1.247	09:11:26	09:11:28	0	+0	3°	64	Tmp	144	2.392	12:05:38	12:14:38	0	+537	12°														
2	Tmp	5	2.373	09:13:35	09:13:50	0	+12	12°	65	Tmp	145	2.910	12:06:23	12:15:17	0	+531	12°														
3	Tmp	8	3.086	09:14:53	09:15:26	0	+30	11°	66	Tmp	150	4.443	12:08:57	12:18:03	0	+543	12°														
4	Tmp	10	3.829	09:16:31	09:16:50	0	+16	11°	67	Tmp	154	5.236	12:10:20	12:19:49	0	+566	12°														
5	Tmp	12	4.561	09:17:51	09:18:10	0	+16	7°	68	Tmp	156	5.994	12:11:34	12:21:22	0	+585	12°														
6	Tmp	12	4.828	09:18:21	09:18:54	0	+30	8°	69	Tmp	157	0.017	12:13:23	12:24:05	0	+639	12°														
7	Tmp	14	5.380	09:19:19	09:20:12	0	+50	9°	70	Tmp	159	1.065	12:14:49	12:25:32	0	+640	12°														
8	Tmp	15	6.035	09:20:14	09:21:05	0	+48	9°	71	Tmp	161	2.353	12:17:33	12:28:29	0	+653	12°														
9	Tmp	16	6.179	09:20:29	09:21:33	0	+61	9°	72	Tmp	163	3.135	12:18:37	12:29:31	0	+651	12°														
10	Tmp	16	6.670	09:21:11	09:22:22	0	+68	9°	73	Tmp	166	3.984	12:20:26	12:32:06	0	+697	12°														
11	Tmp	17	7.051	09:21:53	09:23:15	0	+79	9°	74	Tmp	166	4.093	12:20:41	12:32:46	0	+722	13°														
12	Tmp	19	8.163	09:23:38	09:25:19	0	+98	8°	75	Tmp	168	4.520	12:21:33	12:33:51	0	+735	13°														
13	Tmp	20	8.539	09:24:15	09:26:34	0	+136	8°	76	Tmp	171	5.800	12:26:42	12:36:24	0	+579	13°														
14	Tmp	21	9.332	09:25:41	09:27:57	0	+133	8°	77	Tmp	173	6.938	12:28:33	12:38:24	0	+588	13°														
15	Tmp	24	1.068	09:27:43	09:29:55	0	+129	8°	78	Tmp	177	1.726	12:35:42	12:41:21	0	+336	13°														
16	Tmp	25	1.850	09:29:00	09:30:58	0	+115	8°	79	Tmp	180	5.856	12:41:11	12:45:51	0	+277	12°														
17	Tmp	26	2.323	09:29:45	09:31:48	0	+120	9°	80	Tmp	181	6.376	12:41:56	12:46:38	0	+279	12°														
18	Tmp	26	2.877	09:30:44	09:33:10	0	+143	9°	81	Tmp	183	6.653	12:42:52	12:47:24	0	+269	12°														
21	Tmp	30	0.214	09:43:28	09:43:27	0	-0	9°	82	Tmp	189	0.554	12:50:20	12:51:15	0	+52	12°														
24	Tmp	30	0.440	09:43:55	09:58:22	0	+864	10°	83	Tmp	191	1.612	12:52:15	12:53:28	0	+70	12°														
25	Tmp	33	1.866	09:46:55	09:59:22	0	+744	12°	84	Tmp	192	2.164	12:53:10	12:54:49	0	+96	12°														
26	Tmp	35	2.117	09:47:32	10:00:22	0	+767	13°	85	Tmp	193	3.004	12:54:24	12:56:58	0	+151	12°														
27	Tmp	37	2.792	09:48:56	10:02:12	0	+793	13°	86	Tmp	195	4.619	12:59:01	12:59:59	0	+55	12°														
28	Tmp	40	3.896	09:51:06	10:05:10	0	+841	13°	87	Tmp	195	4.820	12:59:18	13:00:37	0	+76	12°														
29	Tmp	42	4.497	09:52:15	10:09:47	0	+900	13°	88	Tmp	198	6.350	13:02:12	13:02:54	0	+39	12°														
30	Tmp	44	0.277	09:53:44	10:08:29	0	+882	13°	89	Tmp	202	7.603	13:05:03	13:05:21	0	+15	12°														
31	Pass	45	1.131	09:55:14	10:10:22	0	+0	13°	90	Tmp	203	8.698	13:06:50	13:06:53	0	+0	12°														
32	Tmp	48	2.716	09:58:02	10:14:22	0	+900	13°	91	Tmp	204	9.669	13:08:14	13:08:15	0	+0	12°														
33	Tmp	50	4.344	10:04:26	10:16:55	0	+746	14°	92	Tmp	206	0.090	13:08:56	13:09:04	0	+5	12°														
34	Tmp	52	4.495	10:04:45	10:17:30	0	+762	13°	93	Tmp	208	1.591	13:11:08	13:11:14	0	+3	12°														
35	Tmp	54	6.312	10:07:35	10:20:27	0	+769	13°	94	Tmp	210	2.115	13:12:08	13:12:24	0	+13	12°														
36	Tmp	57	6.872	10:08:34	10:21:44	0	+787	13°	95	Tmp	212	2.807	13:13:31	13:14:11	0	+37	12°														
38	Tmp	63	8.631	10:11:20	10:24:29	0	+786	13°	96	Tmp	214	3.462	13:14:55	13:17:36	0	+158	12°														
39	Tmp	70	0.472	10:15:01	10:30:26	0	+900	12°	97	Tmp	215	3.724	13:15:32	13:21:28	0	+353	12°														
40	Tmp	74	1.300	10:17:02	10:32:58	0	+900	12°	98	Tmp	218	4.905	13:17:45	13:24:19	0	+391	12°														
41	Tmp	76	2.409	10:19:23	10:36:10	0	+900	11°	99	Tmp	220	5.592	13:19:02	13:26:36	0	+451	12°														
42	Tmp	80	3.202	10:23:44	10:37:39	0	+832	10°	100	Tmp	222	7.358	13:21:59	13:30:06	0	+484	12°														
43	Tmp	81	3.451	10:24:28	10:38:21	0	+830	10°	101	Tmp	222	7.727	13:22:30	13:30:41	0	+488	12°														
44	Tmp	84	4.888	10:26:49	10:40:47	0	+835	10°	102	Tmp	224	0.167	13:23:57	13:32:28	0	+508	12°														
45	Tmp	86	6.166	10:28:28	10:42:20	0	+829	10°	103	Tmp	225	0.929	13:25:11	13:34:02	0	+528	12°														
46	Tmp	93	1.424	10:34:32	10:49:01	0	+866	10°	104	Tmp	228	1.334	13:26:08	13:37:07	0	+656	12°														
47	Tmp	93	2.450	10:36:00	10:50:25	0	+862	10°	105	Tmp	231	2.857	13:29:01	13:40:51	0	+707	10°														
48	Tmp	94	3.514	10:37:31	10:51:56	0	+862	10°	106	Tmp	233	3.832	13:30:43	13:42:51	0	+725	9°														
49	Tmp	98	5.780	10:41:17	10:55:50	0	+870	10°	107	Tmp	236	4.893	13:33:22	13:48:35	0	+900	9°														
50	Tmp	101	8.400	10:47:05	10:58:29	0	+681	10°	108	Tmp	236	5.970	13:35:31	13:51:29	0	+900	9°														
51	Tmp	102	0.023	10:48:50	11:02:51	0	+838	10°	109	Tmp	236	6.564	13:36:42	13:53:43	0	+900	10°														
52	Tmp	103	0.936	10:50:40	11:07:18	0	+900	10°	110	Tmp	238	7.088	13:37:50	13:55:40	0	+900	10°														
53	Tmp	104	1.370	10:51:23	11:14:19	0	+1800	10°	111	Tmp	239	7.975	13:39:12	13:56:48	0	+900	10°														
54	Tmp	107	3.365	10:55:02		0	+1800	10°	112	Tmp	239	8.540	13:40:00	13:57:43	0	+900	9°														
55	Tmp	111	4.310	10:56:29	11:15:43	0	+900	10°	113	Tmp	241	0.158	13:43:52	13:59:46	0	+900	9°														
56	Tmp	114	8.670	11:02:34	11:21:05	0	+900	10°	114	Tmp	243	1.673	13:46:37	14:02:24	0	+900	9°														
Etapa A		Num	190	Pen	0	PCZ	2	Total PP	29130	PG	11																				
57	Tmp	120	2.770	11:47:58	11:48:34	0	+33	14°	115	Tmp	246	2.686	13:48:04	14:03:41	0	+900	9°														
58	Tmp	123	1.198	11:50:55	11:50:55	0	+0	14°	117	Tmp	248	3.440	13:49:15	14:05:20	0	+900	9°														
59	Tmp	125	1.870	11:52:01	11:52:14	0	+10	14°	118	Tmp	249	4.828	13:51:25	14:07:53	0	+900	9°														
60	Tmp	128	3.101	11:53:53	11:55:05	0	+69	11°	119	Tmp	250	5.094	13:52:24	14:09:14	0	+900	9°														
61	Tmp	131	3.958	11:55:13	11:56:26	0	+70	10°	Etapa B									Num	190	A	10°	PG	11	B	9°	PG	12	Tot PG	23	Col.	9°
62	Tmp	136	5.476	11:57:32	12:09:20	0	+705	12°																							
63	Tmp	141	5.889	12:01:31	12:10:24	0	+530	12°																							

N u m 190	Equipe	190 / Jan Riva dos Santos Ramos				
	Patrocinador	Pet Shop Vip E Porco Racing				
	Cat / NL / Largada	Novatos / 66 / 09:05:00	Cidade	Santo Antonio-BA	Yz 250f	

PC	Tp	Trc	KmPC	Ideal	Passagem	Pen	Pontos	Col
----	----	-----	------	-------	----------	-----	--------	-----



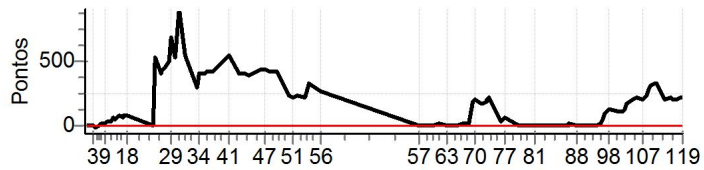
**Moto Clube - Sua concessionária
autorizada Honda**

.

N u m	Equipe		199 / Juliano Gomide D_andrade / Juju da Turuna																												
	Patrocinador		Eticola Etiquetas E Rótulos																												
	Cat / NL / Largada		Novatos / 50 / 08:57:00				Cidade		Feira de Santana-BA				Crf-230																		
PC	Tp	Trc	KmPC	Ideal	Passagem	Pen	Pontos	Col	PC	Tp	Trc	KmPC	Ideal	Passagem	Pen	Pontos	Col														
1	Tmp	2	1.247	09:03:26	09:03:28	0	+0	10°	64	Tmp	144	2.392	11:57:38	11:57:42	0	+1	1°														
2	Tmp	5	2.373	09:05:35	09:05:48	0	+10	10°	65	Tmp	145	2.910	11:58:23	11:58:24	0	+0	1°														
3	Tmp	8	3.086	09:06:53	09:06:59	0	+3	6°	66	Tmp	150	4.443	12:00:57	12:01:16	0	+16	1°														
4	Tmp	10	3.829	09:08:31	09:08:25	0	-9	3°	67	Tmp	154	5.236	12:02:20	12:02:39	0	+16	1°														
5	Tmp	12	4.561	09:09:51	09:09:53	0	+0	2°	68	Tmp	156	5.994	12:03:34	12:04:00	0	+23	1°														
6	Tmp	12	4.828	09:10:21	09:10:38	0	+14	3°	69	Tmp	157	0.017	12:05:23	12:08:44	0	+198	2°														
7	Tmp	14	5.380	09:11:19	09:11:48	0	+26	3°	70	Tmp	159	1.065	12:06:49	12:10:11	0	+199	2°														
8	Tmp	15	6.035	09:12:14	09:12:35	0	+18	3°	71	Tmp	161	2.353	12:09:33	12:12:34	0	+178	2°														
9	Tmp	16	6.179	09:12:29	09:12:55	0	+23	4°	72	Tmp	163	3.135	12:10:37	12:13:36	0	+176	2°														
10	Tmp	16	6.670	09:13:11	09:13:38	0	+24	4°	73	Tmp	166	3.984	12:12:26	12:15:39	0	+190	2°														
11	Tmp	17	7.051	09:13:53	09:14:27	0	+31	4°	74	Tmp	166	4.093	12:12:41	12:16:03	0	+199	2°														
12	Tmp	19	8.163	09:15:38	09:16:14	0	+33	4°	75	Tmp	168	4.520	12:13:33	12:17:11	0	+215	2°														
13	Tmp	20	8.539	09:16:15	09:17:20	0	+62	4°	76	Tmp	171	5.800	12:18:42	12:19:29	0	+44	2°														
14	Tmp	21	9.332	09:17:41	09:18:41	0	+57	4°	77	Tmp	173	6.938	12:20:33	12:21:48	0	+72	2°														
15	Tmp	24	1.068	09:19:43	09:21:08	0	+82	4°	78	Tmp	177	1.726	12:27:42	12:27:45	0	+0	2°														
16	Tmp	25	1.850	09:21:00	09:22:17	0	+74	4°	79	Tmp	180	5.856	12:33:11	12:33:12	0	+0	2°														
17	Tmp	26	2.323	09:21:45	09:23:09	0	+81	4°	80	Tmp	181	6.376	12:33:56	12:34:02	0	+3	2°														
18	Tmp	26	2.877	09:22:44	09:24:18	0	+91	4°	81	Tmp	183	6.653	12:34:52	12:35:01	0	+6	2°														
21	Tmp	30	0.214	09:35:28	09:35:26	0	-0	4°	82	Tmp	189	0.554	12:42:20	12:42:22	0	+0	2°														
24	Tmp	30	0.440	09:35:55	09:44:55	0	+537	4°	83	Tmp	191	1.612	12:44:15	12:44:25	0	+7	2°														
25	Tmp	33	1.866	09:38:55	09:45:51	0	+413	6°	84	Tmp	192	2.164	12:45:10	12:45:17	0	+4	2°														
26	Tmp	35	2.117	09:39:32	09:46:34	0	+419	7°	85	Tmp	193	3.004	12:46:24	12:46:40	0	+13	2°														
27	Tmp	37	2.792	09:40:56	09:48:32	0	+453	6°	86	Tmp	195	4.619	12:51:01	12:51:03	0	+0	2°														
28	Tmp	40	3.896	09:43:06	09:51:25	0	+496	6°	87	Tmp	195	4.820	12:51:18	12:51:37	0	+16	2°														
29	Tmp	42	4.497	09:44:15	09:55:48	0	+690	6°	88	Tmp	198	6.350	12:54:12	12:54:13	0	+0	2°														
30	Tmp	44	0.277	09:45:44	09:54:31	0	+524	7°	89	Tmp	202	7.603	12:57:03	12:57:03	0	+0	2°														
31	Pass	45	1.131	09:47:14		0	+900	10°	90	Tmp	203	8.698	12:58:50	12:58:47	0	-0	2°														
32	Tmp	48	2.716	09:50:02	09:59:05	0	+540	9°	91	Tmp	204	9.669	13:00:14	13:00:14	0	+0	2°														
33	Tmp	50	4.344	09:56:26	10:01:30	0	+301	8°	92	Tmp	206	0.090	13:00:56	13:01:02	0	+3	2°														
34	Tmp	52	4.495	09:56:45	10:03:36	0	+408	8°	93	Tmp	208	1.591	13:03:08	13:03:14	0	+3	2°														
35	Tmp	54	6.312	09:59:35	10:06:20	0	+402	8°	94	Tmp	210	2.115	13:04:08	13:04:19	0	+8	2°														
36	Tmp	57	6.872	10:00:34	10:07:38	0	+421	8°	95	Tmp	212	2.807	13:05:31	13:05:51	0	+17	2°														
38	Tmp	63	8.631	10:03:20	10:10:28	0	+425	8°	96	Tmp	214	3.462	13:06:55	13:07:43	0	+45	2°														
39	Tmp	70	0.472	10:07:01	10:15:13	0	+489	8°	97	Tmp	215	3.724	13:07:32	13:09:15	0	+100	2°														
40	Tmp	74	1.300	10:09:02	10:17:37	0	+512	8°	98	Tmp	218	4.905	13:09:45	13:11:51	0	+123	2°														
41	Tmp	76	2.409	10:11:23	10:20:24	0	+538	8°	99	Tmp	220	5.592	13:11:02	13:13:10	0	+125	2°														
42	Tmp	80	3.202	10:15:44	10:22:35	0	+408	7°	100	Tmp	222	7.358	13:13:59	13:15:57	0	+115	2°														
43	Tmp	81	3.451	10:16:28	10:23:23	0	+412	7°	101	Tmp	222	7.727	13:14:30	13:16:23	0	+110	2°														
44	Tmp	84	4.888	10:18:49	10:25:40	0	+408	7°	102	Tmp	224	0.167	13:15:57	13:18:00	0	+120	2°														
45	Tmp	86	6.166	10:20:28	10:27:10	0	+399	7°	103	Tmp	225	0.929	13:17:11	13:19:31	0	+137	2°														
46	Tmp	93	1.424	10:26:32	10:33:55	0	+440	7°	104	Tmp	228	1.334	13:18:08	13:21:03	0	+172	2°														
47	Tmp	93	2.450	10:28:00	10:35:20	0	+437	6°	105	Tmp	231	2.857	13:21:01	13:24:36	0	+212	2°														
48	Tmp	94	3.514	10:29:31	10:36:40	0	+426	6°	106	Tmp	233	3.832	13:22:43	13:26:29	0	+223	2°														
49	Tmp	98	5.780	10:33:17	10:40:22	0	+422	5°	107	Tmp	236	4.893	13:25:22	13:28:56	0	+211	2°														
50	Tmp	101	8.400	10:39:05	10:43:04	0	+236	5°	108	Tmp	236	5.970	13:27:31	13:31:37	0	+243	2°														
51	Tmp	102	0.023	10:40:50	10:44:36	0	+223	5°	109	Tmp	236	6.564	13:28:42	13:33:27	0	+282	2°														
52	Tmp	103	0.936	10:42:40	10:46:39	0	+236	5°	110	Tmp	238	7.088	13:29:50	13:35:13	0	+320	2°														
53	Tmp	104	1.370	10:43:23	10:47:27	0	+241	4°	111	Tmp	239	7.975	13:31:12	13:36:38	0	+323	2°														
54	Tmp	107	3.365	10:47:02	10:50:48	0	+223	4°	112	Tmp	239	8.540	13:32:00	13:37:33	0	+330	2°														
55	Tmp	111	4.310	10:48:29	10:53:55	0	+323	4°	113	Tmp	241	0.158	13:35:52	13:39:26	0	+211	2°														
56	Tmp	114	8.670	10:54:34	10:59:12	0	+275	4°	114	Tmp	243	1.673	13:38:37	13:42:22	0	+222	2°														
Etapa A		Num	199	Pen	0	PCZ	3	Total PP	14215	PG	18																				
57	Tmp	120	2.770	11:39:58	11:40:01	0	+0	10°	115	Tmp	246	2.686	13:40:04	13:43:26	0	+199	2°														
58	Tmp	123	1.198	11:42:55	11:42:58	0	+0	9°	117	Tmp	248	3.440	13:41:15	13:44:52	0	+214	2°														
59	Tmp	125	1.870	11:44:01	11:44:04	0	+0	1°	118	Tmp	249	4.828	13:43:25	13:47:14	0	+226	2°														
60	Tmp	128	3.101	11:45:53	11:46:08	0	+12	1°	119	Tmp	250	5.094	13:44:24	13:48:12	0	+225	2°														
61	Tmp	131	3.958	11:47:13	11:47:16	0	+0	1°	Etapa B									Num	199	A	4°	PG	18	B	2°	PG	22	Tot PG	40	Col.	3°
62	Tmp	136	5.476	11:49:32	11:49:59	0	+24	1°																							
63	Tmp	141	5.889	11:53:31	11:53:29	0	-0	1°																							

N u m	199	Equipe	199 / Juliano Gomide D_andrade / Juju da Turuna				
		Patrocinador	Ética Etiquetas E Rótulos				
		Cat / NL / Largada	Novatos / 50 / 08:57:00	Cidade	Feira de Santana-BA	Crf-230	

PC	Tp	Trc	KmPC	Ideal	Passagem	Pen	Pontos	Col
----	----	-----	------	-------	----------	-----	--------	-----



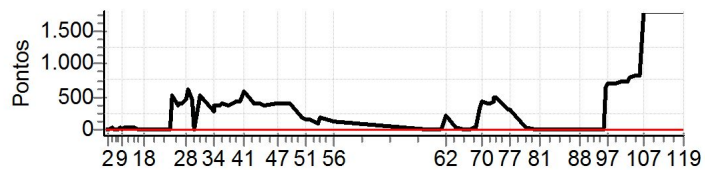
**Moto Clube - Sua concessionária
autorizada Honda**

N u m	201	Equipe	201 / Wellington Y a Andrade Santos / Yuri						
		Patrocinador	Videoarte, Universo Animal						
		Cat / NL / Largada	Novatos / 51 / 08:57:30			Cidade	Lauro de Freitas		Crf 230

PC	Tp	Trc	KmPC	Ideal	Passagem	Pen	Pontos	Col	PC	Tp	Trc	KmPC	Ideal	Passagem	Pen	Pontos	Col														
1	Tmp	2	1.247	09:03:56	09:04:01	0	+2	17°	64	Tmp	144	2.392	11:58:08	11:58:17	0	+6	5°														
2	Tmp	5	2.373	09:06:05	09:06:15	0	+7	8°	65	Tmp	145	2.910	11:58:53	11:58:54	0	+0	5°														
3	Tmp	8	3.086	09:07:23	09:08:06	0	+40	15°	66	Tmp	150	4.443	12:01:27	12:01:37	0	+7	4°														
4	Tmp	10	3.829	09:09:01	09:09:09	0	+5	9°	67	Tmp	154	5.236	12:02:50	12:03:10	0	+17	4°														
5	Tmp	12	4.561	09:10:21	09:10:24	0	+0	5°	68	Tmp	156	5.994	12:04:04	12:04:32	0	+25	4°														
6	Tmp	12	4.828	09:10:51	09:11:03	0	+9	4°	69	Tmp	157	0.017	12:05:53	12:11:37	0	+341	6°														
7	Tmp	14	5.380	09:11:49	09:12:08	0	+16	4°	70	Tmp	159	1.065	12:07:19	12:14:20	0	+418	7°														
8	Tmp	15	6.035	09:12:44	09:12:56	0	+9	4°	71	Tmp	161	2.353	12:10:03	12:16:50	0	+404	7°														
9	Tmp	16	6.179	09:12:59	09:13:15	0	+13	3°	72	Tmp	163	3.135	12:11:07	12:17:56	0	+406	7°														
10	Tmp	16	6.670	09:13:41	09:14:00	0	+16	3°	73	Tmp	166	3.984	12:12:56	12:20:11	0	+432	6°														
11	Tmp	17	7.051	09:14:23	09:14:42	0	+16	3°	74	Tmp	166	4.093	12:13:11	12:21:11	0	+477	7°														
12	Tmp	19	8.163	09:16:08	09:16:31	0	+20	3°	75	Tmp	168	4.520	12:14:03	12:22:15	0	+489	7°														
13	Tmp	20	8.539	09:16:45	09:17:20	0	+32	3°	76	Tmp	171	5.800	12:19:12	12:24:30	0	+315	7°														
14	Tmp	21	9.332	09:18:11	09:18:31	0	+17	2°	77	Tmp	173	6.938	12:21:03	12:26:13	0	+307	7°														
15	Tmp	24	1.068	09:20:13	09:20:22	0	+6	2°	78	Tmp	177	1.726	12:28:12	12:28:59	0	+44	7°														
16	Tmp	25	1.850	09:21:30	09:21:35	0	+2	2°	79	Tmp	180	5.856	12:33:41	12:33:43	0	+0	7°														
17	Tmp	26	2.323	09:22:15	09:22:23	0	+5	2°	80	Tmp	181	6.376	12:34:26	12:34:28	0	+0	6°														
18	Tmp	26	2.877	09:23:14	09:23:28	0	+11	2°	81	Tmp	183	6.653	12:35:22	12:35:25	0	+0	6°														
21	Tmp	30	0.214	09:35:58	09:35:57	0	-0	2°	82	Tmp	189	0.554	12:42:50	12:42:49	0	-0	6°														
24	Tmp	30	0.440	09:36:25	09:44:55	0	+507	3°	83	Tmp	191	1.612	12:44:45	12:44:59	0	+11	6°														
25	Tmp	33	1.866	09:39:25	09:45:47	0	+379	3°	84	Tmp	192	2.164	12:45:40	12:45:46	0	+3	5°														
26	Tmp	35	2.117	09:40:02	09:46:30	0	+385	3°	85	Tmp	193	3.004	12:46:54	12:47:00	0	+3	5°														
27	Tmp	37	2.792	09:41:26	09:48:17	0	+408	3°	86	Tmp	195	4.619	12:51:31	12:51:33	0	+0	5°														
28	Tmp	40	3.896	09:43:36	09:51:03	0	+444	3°	87	Tmp	195	4.820	12:51:48	12:52:00	0	+9	5°														
29	Tmp	42	4.497	09:44:45	09:55:02	0	+614	5°	88	Tmp	198	6.350	12:54:42	12:54:46	0	+1	5°														
30	Tmp	44	0.277	09:46:14	09:53:52	0	+455	5°	89	Tmp	202	7.603	12:57:33	12:57:34	0	+0	5°														
31	Pass	45	1.131	09:47:44	09:55:33	0	+0	5°	90	Tmp	203	8.698	12:59:20	12:59:18	0	-0	5°														
32	Tmp	48	2.716	09:50:32	09:58:59	0	+504	5°	91	Tmp	204	9.669	13:00:44	13:00:44	0	+0	5°														
33	Tmp	50	4.344	09:56:56	10:01:29	0	+270	5°	92	Tmp	206	0.090	13:01:26	13:01:33	0	+4	5°														
34	Tmp	52	4.495	09:57:15	10:03:39	0	+381	5°	93	Tmp	208	1.591	13:03:38	13:03:42	0	+1	5°														
35	Tmp	54	6.312	10:00:05	10:06:24	0	+376	6°	94	Tmp	210	2.115	13:04:38	13:04:38	0	+0	5°														
36	Tmp	57	6.872	10:01:04	10:07:37	0	+390	6°	95	Tmp	212	2.807	13:06:01	13:06:15	0	+11	5°														
38	Tmp	63	8.631	10:03:50	10:10:10	0	+377	6°	96	Tmp	214	3.462	13:07:25	13:18:04	0	+636	6°														
39	Tmp	70	0.472	10:07:31	10:14:48	0	+434	6°	97	Tmp	215	3.724	13:08:02	13:19:37	0	+692	6°														
40	Tmp	74	1.300	10:09:32	10:16:54	0	+439	6°	98	Tmp	218	4.905	13:10:15	13:22:11	0	+713	7°														
41	Tmp	76	2.409	10:11:53	10:21:22	0	+566	5°	99	Tmp	220	5.592	13:11:32	13:23:26	0	+711	7°														
42	Tmp	80	3.202	10:16:14	10:22:39	0	+382	4°	100	Tmp	222	7.358	13:14:29	13:26:37	0	+725	7°														
43	Tmp	81	3.451	10:16:58	10:23:27	0	+386	4°	101	Tmp	222	7.727	13:15:00	13:27:03	0	+720	7°														
44	Tmp	84	4.888	10:19:19	10:25:44	0	+382	4°	102	Tmp	224	0.167	13:16:27	13:28:35	0	+725	8°														
45	Tmp	86	6.166	10:20:58	10:27:15	0	+374	4°	103	Tmp	225	0.929	13:17:41	13:29:57	0	+733	8°														
46	Tmp	93	1.424	10:27:02	10:33:53	0	+408	3°	104	Tmp	228	1.334	13:18:38	13:31:43	0	+782	8°														
47	Tmp	93	2.450	10:28:30	10:35:21	0	+408	3°	105	Tmp	231	2.857	13:21:31	13:35:27	0	+833	8°														
48	Tmp	94	3.514	10:30:01	10:36:40	0	+396	3°	106	Tmp	233	3.832	13:23:13	13:37:14	0	+838	8°														
49	Tmp	98	5.780	10:33:47	10:40:16	0	+386	3°	107	Tmp	236	4.893	13:25:52	14:27:57	0	+1800	8°														
50	Tmp	101	8.400	10:39:35	10:42:51	0	+193	3°	108	Tmp	236	5.970	13:28:01	14:34:07	0	+1800	8°														
51	Tmp	102	0.023	10:41:20	10:44:10	0	+167	3°	109	Tmp	236	6.564	13:29:12	14:39:45	0	+1800	8°														
52	Tmp	103	0.936	10:43:10	10:45:59	0	+166	3°	110	Tmp	238	7.088	13:30:20	14:43:15	0	+1800	8°														
53	Tmp	104	1.370	10:43:53	10:46:41	0	+165	3°	111	Tmp	239	7.975	13:31:42		0	+1800	9°														
54	Tmp	107	3.365	10:47:32	10:48:54	0	+79	3°	112	Tmp	239	8.540	13:32:30		0	+1800	10°														
55	Tmp	111	4.310	10:48:59	10:51:52	0	+170	3°	113	Tmp	241	0.158	13:36:22		0	+1800	10°														
56	Tmp	114	8.670	10:55:04	10:57:15	0	+128	3°	114	Tmp	243	1.673	13:39:07		0	+1800	10°														
Etapa A		Num	201	Pen	0	PCZ	2	Total PP	11345	PG	20																				
57	Tmp	120	2.770	11:40:28	11:40:30	0	+0	9°	115	Tmp	246	2.686	13:40:34		0	+1800	10°														
58	Tmp	123	1.198	11:43:25	11:43:28	0	+0	8°	117	Tmp	248	3.440	13:41:45		0	+1800	10°														
59	Tmp	125	1.870	11:44:31	11:44:37	0	+3	7°	118	Tmp	249	4.828	13:43:55		0	+1800	10°														
60	Tmp	128	3.101	11:46:23	11:46:38	0	+12	2°	119	Tmp	250	5.094	13:44:54		0	+1800	10°														
61	Tmp	131	3.958	11:47:43	11:48:03	0	+17	3°	Etapa B									Num	201	A	3°	PG	20	B	10°	PG	11	Tot PG	31	Col.	5°
62	Tmp	136	5.476	11:50:02	11:53:27	0	+202	5°																							
63	Tmp	141	5.889	11:54:01	11:54:25	0	+21	5°																							

N u m	201	Equipe	201 / Wellington Y a Andrade Santos / Yuri				
		Patrocinador	Videoarte, Universo Animal				
		Cat / NL / Largada	Novatos / 51 / 08:57:30	Cidade	Lauro de Freitas	Crf 230	

PC	Tp	Trc	KmPC	Ideal	Passagem	Pen	Pontos	Col
----	----	-----	------	-------	----------	-----	--------	-----



Moto Clube - Sua concessionária autorizada Honda
.

N u m	230	Equipe	230 / Alexandre Teixeira de Freitas / Xandao						
		Patrocinador	Feira Signs						
		Cat / NL / Largada	Novatos / 62 / 09:03:00			Cidade	Feira de Santana		Crf 230

PC	Tp	Trc	KmPC	Ideal	Passagem	Pen	Pontos	Col	PC	Tp	Trc	KmPC	Ideal	Passagem	Pen	Pontos	Col
1	Tmp	2	1.247	09:09:26	09:09:30	0	+1	13°	64	Tmp	144	2.392	12:03:38		0	+1800	22°
2	Tmp	5	2.373	09:11:35	09:11:47	0	+9	11°	65	Tmp	145	2.910	12:04:23		0	+1800	22°
3	Tmp	8	3.086	09:12:53	09:13:23	0	+27	10°	66	Tmp	150	4.443	12:06:57		0	+1800	22°
4	Tmp	10	3.829	09:14:31	09:14:53	0	+19	10°	67	Tmp	154	5.236	12:08:20		0	+1800	22°
5	Tmp	12	4.561	09:15:51	09:16:16	0	+22	8°	68	Tmp	156	5.994	12:09:34		0	+1800	22°
6	Tmp	12	4.828	09:16:21	09:17:02	0	+38	9°	69	Tmp	157	0.017	12:11:23		0	+1800	22°
7	Tmp	14	5.380	09:17:19	09:18:16	0	+54	10°	70	Tmp	159	1.065	12:12:49		0	+1800	22°
8	Tmp	15	6.035	09:18:14	09:19:10	0	+53	10°	71	Tmp	161	2.353	12:15:33		0	+1800	22°
9	Tmp	16	6.179	09:18:29	09:19:39	0	+67	10°	72	Tmp	163	3.135	12:16:37		0	+1800	22°
10	Tmp	16	6.670	09:19:11	09:20:34	0	+80	10°	73	Tmp	166	3.984	12:18:26		0	+1800	22°
11	Tmp	17	7.051	09:19:53	09:21:46	0	+110	10°	74	Tmp	166	4.093	12:18:41		0	+1800	22°
12	Tmp	19	8.163	09:21:38	09:24:02	0	+141	11°	75	Tmp	168	4.520	12:19:33		0	+1800	22°
13	Tmp	20	8.539	09:22:15	09:27:11	0	+293	13°	76	Tmp	171	5.800	12:24:42		0	+1800	22°
14	Tmp	21	9.332	09:23:41	09:28:51	0	+307	14°	77	Tmp	173	6.938	12:26:33		0	+1800	22°
15	Tmp	24	1.068	09:25:43	09:31:08	0	+322	14°	78	Tmp	177	1.726	12:33:42		0	+1800	22°
16	Tmp	25	1.850	09:27:00	09:32:44	0	+341	14°	79	Tmp	180	5.856	12:39:11		0	+1800	22°
17	Tmp	26	2.323	09:27:45	09:33:52	0	+364	15°	80	Tmp	181	6.376	12:39:56		0	+1800	22°
18	Tmp	26	2.877	09:28:44	09:35:22	0	+395	15°	81	Tmp	183	6.653	12:40:52		0	+1800	22°
21	Tmp	30	0.214	09:41:28	09:41:28	0	+0	15°	82	Tmp	189	0.554	12:48:20		0	+1800	22°
24	Tmp	30	0.440	09:41:55	09:55:37	0	+819	15°	83	Tmp	191	1.612	12:50:15		0	+1800	22°
25	Tmp	33	1.866	09:44:55	09:56:46	0	+708	15°	84	Tmp	192	2.164	12:51:10		0	+1800	22°
26	Tmp	35	2.117	09:45:32	09:57:56	0	+741	16°	85	Tmp	193	3.004	12:52:24		0	+1800	22°
27	Tmp	37	2.792	09:46:56	10:00:24	0	+805	16°	86	Tmp	195	4.619	12:57:01		0	+1800	22°
28	Tmp	40	3.896	09:49:06	10:04:39	0	+900	16°	87	Tmp	195	4.820	12:57:18		0	+1800	22°
29	Tmp	42	4.497	09:50:15	10:10:26	0	+1800	18°	88	Tmp	198	6.350	13:00:12		0	+1800	22°
30	Tmp	44	0.277	09:51:44	10:08:50	0	+900	18°	89	Tmp	202	7.603	13:03:03		0	+1800	22°
31	Pass	45	1.131	09:53:14	10:11:06	0	+0	18°	90	Tmp	203	8.698	13:04:50		0	+1800	22°
32	Tmp	48	2.716	09:56:02	10:15:09	0	+900	18°	91	Tmp	204	9.669	13:06:14		0	+1800	22°
33	Tmp	50	4.344	10:02:26	10:18:37	0	+900	18°	92	Tmp	206	0.090	13:06:56		0	+1800	22°
34	Tmp	52	4.495	10:02:45	10:19:08	0	+900	18°	93	Tmp	208	1.591	13:09:08		0	+1800	22°
35	Tmp	54	6.312	10:05:35	10:22:51	0	+900	18°	94	Tmp	210	2.115	13:10:08		0	+1800	22°
36	Tmp	57	6.872	10:06:34	10:24:24	0	+900	18°	95	Tmp	212	2.807	13:11:31		0	+1800	22°
38	Tmp	63	8.631	10:09:20	10:28:13	0	+900	17°	96	Tmp	214	3.462	13:12:55		0	+1800	22°
39	Tmp	70	0.472	10:13:01	10:39:07	0	+1800	17°	97	Tmp	215	3.724	13:13:32		0	+1800	22°
40	Tmp	74	1.300	10:15:02	10:41:53	0	+1800	17°	98	Tmp	218	4.905	13:15:45		0	+1800	22°
41	Tmp	76	2.409	10:17:23	10:45:08	0	+1800	17°	99	Tmp	220	5.592	13:17:02		0	+1800	22°
42	Tmp	80	3.202	10:21:44	10:46:52	0	+1800	17°	100	Tmp	222	7.358	13:19:59		0	+1800	22°
43	Tmp	81	3.451	10:22:28	10:48:28	0	+1800	17°	101	Tmp	222	7.727	13:20:30		0	+1800	22°
44	Tmp	84	4.888	10:24:49	10:51:32	0	+1800	17°	102	Tmp	224	0.167	13:21:57		0	+1800	22°
45	Tmp	86	6.166	10:26:28	10:53:34	0	+1800	17°	103	Tmp	225	0.929	13:23:11		0	+1800	22°
46	Tmp	93	1.424	10:32:32	11:02:22	0	+1800	17°	104	Tmp	228	1.334	13:24:08		0	+1800	22°
47	Tmp	93	2.450	10:34:00	11:04:29	0	+1800	17°	105	Tmp	231	2.857	13:27:01		0	+1800	22°
48	Tmp	94	3.514	10:35:31	11:06:37	0	+1800	17°	106	Tmp	233	3.832	13:28:43		0	+1800	22°
49	Tmp	98	5.780	10:39:17	11:12:35	0	+1800	17°	107	Tmp	236	4.893	13:31:22		0	+1800	22°
50	Tmp	101	8.400	10:45:05	11:16:13	0	+1800	17°	108	Tmp	236	5.970	13:33:31		0	+1800	22°
51	Tmp	102	0.023	10:46:50	11:18:01	0	+1800	17°	109	Tmp	236	6.564	13:34:42		0	+1800	22°
52	Tmp	103	0.936	10:48:40	11:21:13	0	+1800	17°	110	Tmp	238	7.088	13:35:50		0	+1800	22°
53	Tmp	104	1.370	10:49:23	11:22:14	0	+1800	17°	111	Tmp	239	7.975	13:37:12		0	+1800	22°
54	Tmp	107	3.365	10:53:02		0	+1800	17°	112	Tmp	239	8.540	13:38:00		0	+1800	22°
55	Tmp	111	4.310	10:54:29	11:36:06	0	+1800	17°	113	Tmp	241	0.158	13:41:52		0	+1800	22°
56	Tmp	114	8.670	11:00:34	11:47:11	0	+1800	17°	114	Tmp	243	1.673	13:44:37		0	+1800	22°

Etapa A	Num	230	Pen	0	PCZ	1	Total PP	47116	PG	4
----------------	------------	------------	------------	----------	------------	----------	-----------------	--------------	-----------	----------

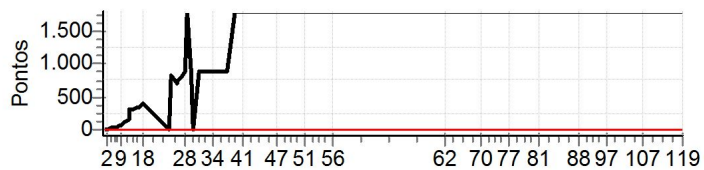
57	Tmp	120	2.770	11:45:58		0	+1800	22°
58	Tmp	123	1.198	11:48:55		0	+1800	22°
59	Tmp	125	1.870	11:50:01		0	+1800	22°
60	Tmp	128	3.101	11:51:53		0	+1800	22°
61	Tmp	131	3.958	11:53:13		0	+1800	22°
62	Tmp	136	5.476	11:55:32		0	+1800	22°
63	Tmp	141	5.889	11:59:31		0	+1800	22°

Etapa B	Num	230	Pen	0	PCZ	0	Total PP	111600	PG	0
----------------	------------	------------	------------	----------	------------	----------	-----------------	---------------	-----------	----------

Num	230	A	17°	PG	4	B	NC	PG	0	Tot PG	4	Col.	19°
------------	------------	----------	------------	-----------	----------	----------	-----------	-----------	----------	---------------	----------	-------------	------------

N u m	230	Equipe	230 / Alexandre Teixeira de Freitas / Xandao				
		Patrocinador	Feira Signs				
		Cat / NL / Largada	Novatos / 62 / 09:03:00	Cidade	Feira de Santana	Crf 230	

PC	Tp	Trc	KmPC	Ideal	Passagem	Pen	Pontos	Col
----	----	-----	------	-------	----------	-----	--------	-----



**Moto Clube - Sua concessionária
autorizada Honda**

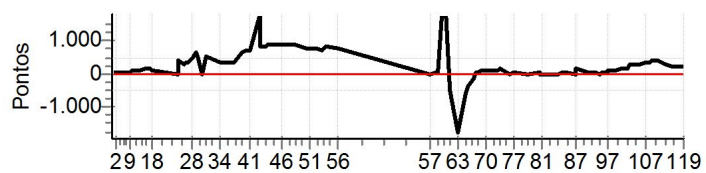
.

N u m	240	Equipe	240 / Marco Aurelio C.figueiredo / Chico														
		Patrocinador	Princesa Off Road, Honda Moto Clube														
		Cat / NL / Largada	Novatos / 53 / 08:58:30					Cidade	Feira de Santana					Crf 230			

PC	Tp	Trc	KmPC	Ideal	Passagem	Pen	Pontos	Col	PC	Tp	Trc	KmPC	Ideal	Passagem	Pen	Pontos	Col					
1	Tmp	2	1.247	09:04:56	09:05:00	0	+1	16°	64	Tmp	144	2.392	11:59:08	11:56:01	0	-552	14°					
2	Tmp	5	2.373	09:07:05	09:07:37	0	+29	16°	65	Tmp	145	2.910	11:59:53	11:57:34	0	-408	14°					
3	Tmp	8	3.086	09:08:23	09:08:59	0	+33	16°	66	Tmp	150	4.443	12:02:27	12:01:40	0	-132	14°					
4	Tmp	10	3.829	09:10:01	09:10:52	0	+48	16°	67	Tmp	154	5.236	12:03:50	12:04:09	0	+16	14°					
5	Tmp	12	4.561	09:11:21	09:12:04	0	+40	16°	68	Tmp	156	5.994	12:05:04	12:05:44	0	+37	14°					
6	Tmp	12	4.828	09:11:51	09:12:42	0	+48	12°	69	Tmp	157	0.017	12:06:53	12:08:42	0	+106	14°					
7	Tmp	14	5.380	09:12:49	09:13:44	0	+52	12°	70	Tmp	159	1.065	12:08:19	12:10:08	0	+106	13°					
8	Tmp	15	6.035	09:13:44	09:14:32	0	+45	12°	71	Tmp	161	2.353	12:11:03	12:12:27	0	+81	13°					
9	Tmp	16	6.179	09:13:59	09:14:58	0	+56	12°	72	Tmp	163	3.135	12:12:07	12:13:34	0	+84	13°					
10	Tmp	16	6.670	09:14:41	09:15:47	0	+63	11°	73	Tmp	166	3.984	12:13:56	12:15:35	0	+96	13°					
11	Tmp	17	7.051	09:15:23	09:16:37	0	+71	11°	74	Tmp	166	4.093	12:14:11	12:16:07	0	+113	12°					
12	Tmp	19	8.163	09:17:08	09:18:38	0	+87	10°	75	Tmp	168	4.520	12:15:03	12:17:09	0	+123	11°					
13	Tmp	20	8.539	09:17:45	09:19:44	0	+116	9°	76	Tmp	171	5.800	12:20:12	12:20:14	0	+0	11°					
14	Tmp	21	9.332	09:19:11	09:21:08	0	+114	9°	77	Tmp	173	6.938	12:22:03	12:22:20	0	+14	11°					
15	Tmp	24	1.068	09:21:13	09:23:27	0	+131	9°	78	Tmp	177	1.726	12:29:12	12:29:13	0	+0	11°					
16	Tmp	25	1.850	09:22:30	09:24:50	0	+137	10°	79	Tmp	180	5.856	12:34:41	12:34:48	0	+4	11°					
17	Tmp	26	2.323	09:23:15	09:25:53	0	+155	10°	80	Tmp	181	6.376	12:35:26	12:35:27	0	+0	11°					
18	Tmp	26	2.877	09:24:14	09:26:06	0	+109	10°	81	Tmp	183	6.653	12:36:22	12:36:24	0	+0	11°					
21	Tmp	30	0.214	09:36:58	09:36:54	0	-3	10°	82	Tmp	189	0.554	12:43:50	12:43:49	0	-0	10°					
24	Tmp	30	0.440	09:37:25	09:44:33	0	+425	8°	83	Tmp	191	1.612	12:45:45	12:46:02	0	+14	10°					
25	Tmp	33	1.866	09:40:25	09:45:33	0	+305	8°	84	Tmp	192	2.164	12:46:40	12:46:59	0	+16	10°					
26	Tmp	35	2.117	09:41:02	09:46:20	0	+315	8°	85	Tmp	193	3.004	12:47:54	12:48:19	0	+22	10°					
27	Tmp	37	2.792	09:42:26	09:48:18	0	+349	8°	86	Tmp	195	4.619	12:52:31	12:52:32	0	+0	10°					
28	Tmp	40	3.896	09:44:36	09:51:57	0	+438	7°	87	Tmp	195	4.820	12:52:48	12:55:22	0	+151	10°					
29	Tmp	42	4.497	09:45:45	09:56:33	0	+645	8°	88	Tmp	198	6.350	12:55:42	12:57:38	0	+113	10°					
30	Tmp	44	0.277	09:47:14	09:55:16	0	+479	8°	89	Tmp	202	7.603	12:58:33	12:59:19	0	+43	10°					
31	Pass	45	1.131	09:48:44	09:57:07	0	+0	7°	90	Tmp	203	8.698	13:00:20	13:00:36	0	+13	10°					
32	Tmp	48	2.716	09:51:32	10:00:34	0	+539	7°	91	Tmp	204	9.669	13:01:44	13:01:50	0	+3	10°					
33	Tmp	50	4.344	09:57:56	10:03:12	0	+313	7°	92	Tmp	206	0.090	13:02:26	13:02:35	0	+6	10°					
34	Tmp	52	4.495	09:58:15	10:03:38	0	+320	7°	93	Tmp	208	1.591	13:04:38	13:04:40	0	+0	10°					
35	Tmp	54	6.312	10:01:05	10:06:47	0	+339	7°	94	Tmp	210	2.115	13:05:38	13:05:45	0	+4	10°					
36	Tmp	57	6.872	10:02:04	10:08:02	0	+355	7°	95	Tmp	212	2.807	13:07:01	13:07:20	0	+16	9°					
38	Tmp	63	8.631	10:04:50	10:10:56	0	+363	7°	96	Tmp	214	3.462	13:08:25	13:09:16	0	+48	8°					
39	Tmp	70	0.472	10:08:31	10:19:28	0	+654	7°	97	Tmp	215	3.724	13:09:02	13:10:13	0	+68	8°					
40	Tmp	74	1.300	10:10:32	10:22:11	0	+696	7°	98	Tmp	218	4.905	13:11:15	13:12:53	0	+95	8°					
41	Tmp	76	2.409	10:12:53	10:24:52	0	+716	7°	99	Tmp	220	5.592	13:12:32	13:14:11	0	+96	8°					
42	Tmp	80	3.202	10:17:14		0	+1800	9°	100	Tmp	222	7.358	13:15:29	13:17:38	0	+126	8°					
43	Tmp	81	3.451	10:17:58	10:31:46	0	+825	9°	101	Tmp	222	7.727	13:16:00	13:18:09	0	+126	8°					
44	Tmp	84	4.888	10:20:19	10:34:35	0	+853	9°	102	Tmp	224	0.167	13:17:27	13:19:57	0	+147	7°					
45	Tmp	86	6.166	10:21:58	10:36:16	0	+855	9°	103	Tmp	225	0.929	13:18:41	13:21:28	0	+164	7°					
46	Tmp	93	1.424	10:28:02	10:43:50	0	+900	9°	104	Tmp	228	1.334	13:19:38	13:23:50	0	+249	7°					
47	Tmp	93	2.450	10:29:30	10:45:22	0	+900	9°	105	Tmp	231	2.857	13:22:31	13:27:27	0	+293	7°					
48	Tmp	94	3.514	10:31:01	10:46:43	0	+900	9°	106	Tmp	233	3.832	13:24:13	13:29:18	0	+302	6°					
49	Tmp	98	5.780	10:34:47	10:50:40	0	+900	9°	107	Tmp	236	4.893	13:26:52	13:32:23	0	+328	6°					
50	Tmp	101	8.400	10:40:35	10:53:20	0	+762	9°	108	Tmp	236	5.970	13:29:01	13:35:08	0	+364	6°					
51	Tmp	102	0.023	10:42:20	10:54:51	0	+748	9°	109	Tmp	236	6.564	13:30:12	13:36:49	0	+394	6°					
52	Tmp	103	0.936	10:44:10	10:57:06	0	+773	9°	110	Tmp	238	7.088	13:31:20	13:38:12	0	+409	6°					
53	Tmp	104	1.370	10:44:53	10:57:55	0	+779	9°	111	Tmp	239	7.975	13:32:42	13:39:25	0	+400	6°					
54	Tmp	107	3.365	10:48:32	11:00:15	0	+700	9°	112	Tmp	239	8.540	13:33:30	13:40:15	0	+402	6°					
55	Tmp	111	4.310	10:49:59	11:03:26	0	+804	9°	113	Tmp	241	0.158	13:37:22	13:41:53	0	+268	6°					
56	Tmp	114	8.670	10:56:04	11:08:55	0	+768	9°	114	Tmp	243	1.673	13:40:07	13:44:07	0	+237	6°					
Etapas A	Num	240	Pen	0	PCZ	0	Total PP	21856	PG	12	115	Tmp	246	2.686	13:41:34	13:45:26	0	+229	6°			
57	Tmp	120	2.770	11:41:28	11:41:24	0	-3	12°	117	Tmp	248	3.440	13:42:45	13:46:43	0	+235	6°					
58	Tmp	123	1.198	11:44:25	11:44:32	0	+4	13°	118	Tmp	249	4.828	13:44:55	13:48:48	0	+230	6°					
59	Tmp	125	1.870	11:45:31	11:45:36	0	+2	11°	119	Tmp	250	5.094	13:45:54	13:49:48	0	+231	6°					
60	Tmp	128	3.101	11:47:23		0	+1800	14°	Etapas B													
61	Tmp	131	3.958	11:48:43		0	+1800	14°	Num	240	A	9°	PG	12	B	6°	PG	15	Tot PG	27	Col.	6°
62	Tmp	136	5.476	11:51:02	11:48:11	0	-504	14°														
63	Tmp	141	5.889	11:55:01	11:49:08	0	-1800	14°														

N u m	240	Equipe	240 / Marco Aurelio C.figueiredo / Chico				
		Patrocinador	Princesa Off Road, Honda Moto Clube				
		Cat / NL / Largada	Novatos / 53 / 08:58:30	Cidade	Feira de Santana	Crf	230

PC	Tp	Trc	KmPC	Ideal	Passagem	Pen	Pontos	Col
----	----	-----	------	-------	----------	-----	--------	-----

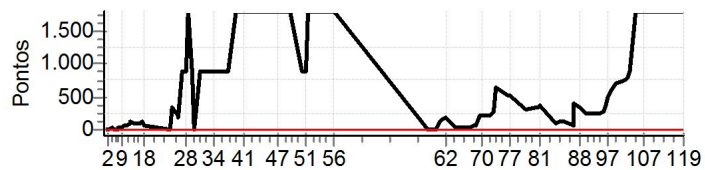


**Moto Clube - Sua concessionária
autorizada Honda**

N u m	Equipe		270 / Aliomar Queiroz Magalhaes / Shakira																				
	Patrocinador		Brasil Citrus, Fazenda Tijucu, a Mulher																				
	Cat / NL / Largada		Novatos / 58 / 09:01:00				Cidade		Inhambube-BA				Crf										
PC	Tp	Trc	KmPC	Ideal	Passagem	Pen	Pontos	Col	PC	Tp	Trc	KmPC	Ideal	Passagem	Pen	Pontos	Col						
1	Tmp	2	1.247	09:07:26	09:07:28	0	+0	6°	64	Tmp	144	2.392	12:01:38	12:02:06	0	+25	10°						
2	Tmp	5	2.373	09:09:35	09:09:46	0	+8	6°	65	Tmp	145	2.910	12:02:23	12:02:52	0	+26	10°						
3	Tmp	8	3.086	09:10:53	09:11:12	0	+16	8°	66	Tmp	150	4.443	12:04:57	12:05:42	0	+42	9°						
4	Tmp	10	3.829	09:12:31	09:12:45	0	+11	4°	67	Tmp	154	5.236	12:06:20	12:07:10	0	+47	8°						
5	Tmp	12	4.561	09:13:51	09:14:06	0	+12	4°	68	Tmp	156	5.994	12:07:34	12:08:45	0	+68	8°						
6	Tmp	12	4.828	09:14:21	09:14:50	0	+26	5°	69	Tmp	157	0.017	12:09:23	12:12:51	0	+205	8°						
7	Tmp	14	5.380	09:15:19	09:15:57	0	+35	6°	70	Tmp	159	1.065	12:10:49	12:14:25	0	+213	8°						
8	Tmp	15	6.035	09:16:14	09:16:51	0	+34	6°	71	Tmp	161	2.353	12:13:33	12:16:56	0	+200	6°						
9	Tmp	16	6.179	09:16:29	09:17:15	0	+43	6°	72	Tmp	163	3.135	12:14:37	12:18:06	0	+206	6°						
10	Tmp	16	6.670	09:17:11	09:18:05	0	+51	6°	73	Tmp	166	3.984	12:16:26	12:21:12	0	+283	5°						
11	Tmp	17	7.051	09:17:53	09:19:04	0	+68	7°	74	Tmp	166	4.093	12:16:41	12:21:41	0	+297	4°						
12	Tmp	19	8.163	09:19:38	09:21:01	0	+80	7°	75	Tmp	168	4.520	12:17:33	12:28:23	0	+647	6°						
13	Tmp	20	8.539	09:20:15	09:22:06	0	+108	7°	76	Tmp	171	5.800	12:22:42	12:31:16	0	+511	6°						
14	Tmp	21	9.332	09:21:41	09:23:26	0	+102	7°	77	Tmp	173	6.938	12:24:33	12:33:21	0	+525	6°						
15	Tmp	24	1.068	09:23:43	09:25:28	0	+102	6°	78	Tmp	177	1.726	12:31:42	12:36:43	0	+298	8°						
16	Tmp	25	1.850	09:25:00	09:26:41	0	+98	6°	79	Tmp	180	5.856	12:37:11	12:42:50	0	+336	8°						
17	Tmp	26	2.323	09:25:45	09:27:35	0	+107	6°	80	Tmp	181	6.376	12:37:56	12:43:41	0	+342	8°						
18	Tmp	26	2.877	09:26:44	09:27:48	0	+61	6°	81	Tmp	183	6.653	12:38:52	12:44:49	0	+354	8°						
21	Tmp	30	0.214	09:39:28	09:39:28	0	+0	6°	82	Tmp	189	0.554	12:46:20	12:48:02	0	+99	8°						
24	Tmp	30	0.440	09:39:55	09:45:41	0	+343	6°	83	Tmp	191	1.612	12:48:15	12:50:16	0	+118	8°						
25	Tmp	33	1.866	09:42:55	09:46:30	0	+212	5°	84	Tmp	192	2.164	12:49:10	12:51:10	0	+117	8°						
26	Tmp	35	2.117	09:43:32	09:46:40	0	+185	5°	85	Tmp	193	3.004	12:50:24	12:52:32	0	+125	8°						
27	Tmp	37	2.792	09:44:56	10:00:26	0	+900	7°	86	Tmp	195	4.619	12:55:01	12:56:03	0	+59	8°						
28	Tmp	40	3.896	09:47:06	10:04:55	0	+900	9°	87	Tmp	195	4.820	12:55:18	13:01:43	0	+382	8°						
29	Tmp	42	4.497	09:48:15	10:09:14	0	+1800	11°	88	Tmp	198	6.350	12:58:12	13:03:38	0	+323	8°						
30	Tmp	44	0.277	09:49:44	10:08:00	0	+900	11°	89	Tmp	202	7.603	13:01:03	13:05:14	0	+248	8°						
31	Pass	45	1.131	09:51:14	10:09:48	0	+0	11°	90	Tmp	203	8.698	13:02:50	13:06:50	0	+237	8°						
32	Tmp	48	2.716	09:54:02	10:13:04	0	+900	11°	91	Tmp	204	9.669	13:04:14	13:08:10	0	+233	8°						
33	Tmp	50	4.344	10:00:26	10:15:46	0	+900	10°	92	Tmp	206	0.090	13:04:56	13:09:02	0	+243	8°						
34	Tmp	52	4.495	10:00:45	10:16:06	0	+900	10°	93	Tmp	208	1.591	13:07:08	13:11:18	0	+247	8°						
35	Tmp	54	6.312	10:03:35	10:19:06	0	+900	11°	94	Tmp	210	2.115	13:08:08	13:12:30	0	+259	8°						
36	Tmp	57	6.872	10:04:34	10:20:25	0	+900	11°	95	Tmp	212	2.807	13:09:31	13:14:12	0	+278	8°						
38	Tmp	63	8.631	10:07:20	10:23:24	0	+900	11°	96	Tmp	214	3.462	13:10:55	13:17:19	0	+381	9°						
39	Tmp	70	0.472	10:11:01	10:33:57	0	+1800	14°	97	Tmp	215	3.724	13:11:32	13:19:39	0	+484	10°						
40	Tmp	74	1.300	10:13:02	10:36:33	0	+1800	14°	98	Tmp	218	4.905	13:13:45	13:24:08	0	+620	10°						
41	Tmp	76	2.409	10:15:23	10:39:16	0	+1800	14°	99	Tmp	220	5.592	13:15:02	13:26:40	0	+695	10°						
42	Tmp	80	3.202	10:19:44	10:40:43	0	+1800	14°	100	Tmp	222	7.358	13:17:59	13:30:05	0	+723	10°						
43	Tmp	81	3.451	10:20:28	10:41:32	0	+1800	14°	101	Tmp	222	7.727	13:18:30	13:30:40	0	+727	10°						
44	Tmp	84	4.888	10:22:49	10:43:59	0	+1800	14°	102	Tmp	224	0.167	13:19:57	13:32:41	0	+761	10°						
45	Tmp	86	6.166	10:24:28	10:45:39	0	+1800	14°	103	Tmp	225	0.929	13:21:11	13:34:21	0	+787	10°						
46	Tmp	93	1.424	10:30:32	10:52:52	0	+1800	14°	104	Tmp	228	1.334	13:22:08	13:37:07	0	+896	9°						
47	Tmp	93	2.450	10:32:00	10:54:43	0	+1800	14°	105	Tmp	231	2.857	13:25:01		0	+1800	9°						
48	Tmp	94	3.514	10:33:31	10:56:09	0	+1800	14°	106	Tmp	233	3.832	13:26:43		0	+1800	10°						
49	Tmp	98	5.780	10:37:17	11:00:09	0	+1800	14°	107	Tmp	236	4.893	13:29:22		0	+1800	12°						
50	Tmp	101	8.400	10:43:05	11:02:50	0	+900	14°	108	Tmp	236	5.970	13:31:31		0	+1800	12°						
51	Tmp	102	0.023	10:44:50	11:04:17	0	+900	14°	109	Tmp	236	6.564	13:32:42		0	+1800	12°						
52	Tmp	103	0.936	10:46:40	11:06:45	0	+1800	14°	110	Tmp	238	7.088	13:33:50		0	+1800	12°						
53	Tmp	104	1.370	10:47:23	11:07:39	0	+1800	14°	111	Tmp	239	7.975	13:35:12		0	+1800	12°						
54	Tmp	107	3.365	10:51:02	11:11:14	0	+1800	14°	112	Tmp	239	8.540	13:36:00		0	+1800	12°						
55	Tmp	111	4.310	10:52:29	11:15:21	0	+1800	14°	113	Tmp	241	0.158	13:39:52		0	+1800	12°						
56	Tmp	114	8.670	10:58:34	11:21:03	0	+1800	14°	114	Tmp	243	1.673	13:42:37		0	+1800	13°						
Etapa A		Num	270	Pen	0	PCZ	2	Total PP	42202	PG	7												
57	Tmp	120	2.770	11:43:58	11:44:05	0	+4	13°	115	Tmp	246	2.686	13:44:04		0	+1800	13°						
58	Tmp	123	1.198	11:46:55	11:46:59	0	+1	12°	117	Tmp	248	3.440	13:45:15		0	+1800	13°						
59	Tmp	125	1.870	11:48:01	11:48:08	0	+4	12°	118	Tmp	249	4.828	13:47:25		0	+1800	13°						
60	Tmp	128	3.101	11:49:53	11:52:04	0	+128	12°	119	Tmp	250	5.094	13:48:24		0	+1800	13°						
61	Tmp	131	3.958	11:51:13	11:53:37	0	+141	12°	Etapa B		Num	270	Pen	0	PCZ	0	Total PP	39346	PG	8			
62	Tmp	136	5.476	11:53:32	11:56:31	0	+176	10°	Num		270	A	14°	PG	7	B	13°	PG	8	Tot PG	15	Col.	13°
63	Tmp	141	5.889	11:57:31	11:57:59	0	+25	10°															

N u m 270	Equipe	270 / Aliomar Queiroz Magalhaes / Shakira				
	Patrocinador	Brasil Citrus, Fazenda Tijucu, a Mulher				
	Cat / NL / Largada	Novatos / 58 / 09:01:00	Cidade	Inhambube-BA	Crf	

PC	Tp	Trc	KmPC	Ideal	Passagem	Pen	Pontos	Col
----	----	-----	------	-------	----------	-----	--------	-----

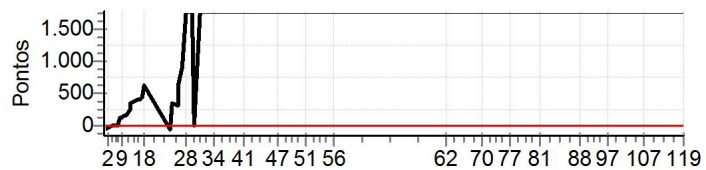


Moto Clube - Sua concessionária autorizada Honda

N u m	Equipe		277 / Luciano Carneiro Aguiar / Monstro																				
	Patrocinador																						
	Cat / NL / Largada		Novatos / 59 / 09:01:30				Cidade		Alagoinhas				Crf 250x										
PC	Tp	Trc	KmPC	Ideal	Passagem	Pen	Pontos	Col	PC	Tp	Trc	KmPC	Ideal	Passagem	Pen	Pontos	Col						
1	Tmp	2	1.247	09:07:56	09:07:31	0	-66	23 °	64	Tmp	144	2.392	12:02:08		0	+1800	24 °						
2	Tmp	5	2.373	09:10:05	09:09:50	0	-36	22 °	65	Tmp	145	2.910	12:02:53		0	+1800	24 °						
3	Tmp	8	3.086	09:11:23	09:11:14	0	-18	22 °	66	Tmp	150	4.443	12:05:27		0	+1800	24 °						
4	Tmp	10	3.829	09:13:01	09:12:52	0	-18	22 °	67	Tmp	154	5.236	12:06:50		0	+1800	24 °						
5	Tmp	12	4.561	09:14:21	09:14:12	0	-18	22 °	68	Tmp	156	5.994	12:08:04		0	+1800	24 °						
6	Tmp	12	4.828	09:14:51	09:15:02	0	+8	22 °	69	Tmp	157	0.017	12:09:53		0	+1800	24 °						
7	Tmp	14	5.380	09:15:49	09:17:39	0	+107	22 °	70	Tmp	159	1.065	12:11:19		0	+1800	24 °						
8	Tmp	15	6.035	09:16:44	09:18:38	0	+111	22 °	71	Tmp	161	2.353	12:14:03		0	+1800	24 °						
9	Tmp	16	6.179	09:16:59	09:19:07	0	+125	22 °	72	Tmp	163	3.135	12:15:07		0	+1800	24 °						
10	Tmp	16	6.670	09:17:41	09:19:59	0	+135	22 °	73	Tmp	166	3.984	12:16:56		0	+1800	24 °						
11	Tmp	17	7.051	09:18:23	09:21:03	0	+157	22 °	74	Tmp	166	4.093	12:17:11		0	+1800	24 °						
12	Tmp	19	8.163	09:20:08	09:24:08	0	+237	22 °	75	Tmp	168	4.520	12:18:03		0	+1800	24 °						
13	Tmp	20	8.539	09:20:45	09:26:42	0	+354	22 °	76	Tmp	171	5.800	12:23:12		0	+1800	24 °						
14	Tmp	21	9.332	09:22:11	09:28:32	0	+378	22 °	77	Tmp	173	6.938	12:25:03		0	+1800	24 °						
15	Tmp	24	1.068	09:24:13	09:30:57	0	+401	22 °	78	Tmp	177	1.726	12:32:12		0	+1800	24 °						
16	Tmp	25	1.850	09:25:30	09:32:27	0	+414	22 °	79	Tmp	180	5.856	12:37:41		0	+1800	24 °						
17	Tmp	26	2.323	09:26:15	09:33:29	0	+431	22 °	80	Tmp	181	6.376	12:38:26		0	+1800	24 °						
18	Tmp	26	2.877	09:27:14	09:37:30	0	+613	22 °	81	Tmp	183	6.653	12:39:22		0	+1800	24 °						
21	Tmp	30	0.214	09:39:58	09:39:30	0	-75	22 °	82	Tmp	189	0.554	12:46:50		0	+1800	24 °						
24	Tmp	30	0.440	09:40:25	09:45:56	0	+328	21 °	83	Tmp	191	1.612	12:48:45		0	+1800	24 °						
25	Tmp	33	1.866	09:43:25	09:48:47	0	+319	21 °	84	Tmp	192	2.164	12:49:40		0	+1800	24 °						
26	Tmp	35	2.117	09:44:02	09:54:23	0	+618	21 °	85	Tmp	193	3.004	12:50:54		0	+1800	24 °						
27	Tmp	37	2.792	09:45:26	10:00:28	0	+899	21 °	86	Tmp	195	4.619	12:55:31		0	+1800	24 °						
28	Tmp	40	3.896	09:47:36	10:12:42	0	+1800	21 °	87	Tmp	195	4.820	12:55:48		0	+1800	24 °						
29	Tmp	42	4.497	09:48:45		0	+1800	21 °	88	Tmp	198	6.350	12:58:42		0	+1800	24 °						
30	Tmp	44	0.277	09:50:14	10:17:46	0	+1800	21 °	89	Tmp	202	7.603	13:01:33		0	+1800	24 °						
31	Pass	45	1.131	09:51:44	10:15:36	0	+0	21 °	90	Tmp	203	8.698	13:03:20		0	+1800	24 °						
32	Tmp	48	2.716	09:54:32	10:19:21	0	+1800	21 °	91	Tmp	204	9.669	13:04:44		0	+1800	24 °						
33	Tmp	50	4.344	10:00:56	10:22:38	0	+1800	21 °	92	Tmp	206	0.090	13:05:26		0	+1800	24 °						
34	Tmp	52	4.495	10:01:15	10:23:12	0	+1800	21 °	93	Tmp	208	1.591	13:07:38		0	+1800	24 °						
35	Tmp	54	6.312	10:04:05	10:26:49	0	+1800	21 °	94	Tmp	210	2.115	13:08:38		0	+1800	24 °						
36	Tmp	57	6.872	10:05:04	10:28:21	0	+1800	21 °	95	Tmp	212	2.807	13:10:01		0	+1800	24 °						
38	Tmp	63	8.631	10:07:50	10:32:04	0	+1800	21 °	96	Tmp	214	3.462	13:11:25		0	+1800	24 °						
39	Tmp	70	0.472	10:11:31	10:39:11	0	+1800	21 °	97	Tmp	215	3.724	13:12:02		0	+1800	24 °						
40	Tmp	74	1.300	10:13:32	10:42:51	0	+1800	21 °	98	Tmp	218	4.905	13:14:15		0	+1800	24 °						
41	Tmp	76	2.409	10:15:53	10:48:57	0	+1800	21 °	99	Tmp	220	5.592	13:15:32		0	+1800	24 °						
42	Tmp	80	3.202	10:20:14		0	+1800	21 °	100	Tmp	222	7.358	13:18:29		0	+1800	24 °						
43	Tmp	81	3.451	10:20:58		0	+1800	21 °	101	Tmp	222	7.727	13:19:00		0	+1800	24 °						
44	Tmp	84	4.888	10:23:19	10:51:36	0	+1800	21 °	102	Tmp	224	0.167	13:20:27		0	+1800	24 °						
45	Tmp	86	6.166	10:24:58	11:02:27	0	+1800	21 °	103	Tmp	225	0.929	13:21:41		0	+1800	24 °						
46	Tmp	93	1.424	10:31:02		0	+1800	21 °	104	Tmp	228	1.334	13:22:38		0	+1800	24 °						
47	Tmp	93	2.450	10:32:30	11:04:31	0	+1800	21 °	105	Tmp	231	2.857	13:25:31		0	+1800	24 °						
48	Tmp	94	3.514	10:34:01	11:09:05	0	+1800	21 °	106	Tmp	233	3.832	13:27:13		0	+1800	24 °						
49	Tmp	98	5.780	10:37:47	11:12:37	0	+1800	21 °	107	Tmp	236	4.893	13:29:52		0	+1800	24 °						
50	Tmp	101	8.400	10:43:35	11:16:16	0	+1800	21 °	108	Tmp	236	5.970	13:32:01		0	+1800	24 °						
51	Tmp	102	0.023	10:45:20	11:18:05	0	+1800	21 °	109	Tmp	236	6.564	13:33:12		0	+1800	24 °						
52	Tmp	103	0.936	10:47:10	11:21:24	0	+1800	21 °	110	Tmp	238	7.088	13:34:20		0	+1800	24 °						
53	Tmp	104	1.370	10:47:53	11:22:16	0	+1800	21 °	111	Tmp	239	7.975	13:35:42		0	+1800	24 °						
54	Tmp	107	3.365	10:51:32		0	+1800	21 °	112	Tmp	239	8.540	13:36:30		0	+1800	24 °						
55	Tmp	111	4.310	10:52:59	11:36:29	0	+1800	21 °	113	Tmp	241	0.158	13:40:22		0	+1800	24 °						
56	Tmp	114	8.670	10:59:04	11:47:16	0	+1800	21 °	114	Tmp	243	1.673	13:43:07		0	+1800	24 °						
Etapa A		Num	277	Pen	0	PCZ	0	Total PP	54466	PG	0												
57	Tmp	120	2.770	11:44:28		0	+1800	24 °	115	Tmp	246	2.686	13:44:34		0	+1800	24 °						
58	Tmp	123	1.198	11:47:25		0	+1800	24 °	117	Tmp	248	3.440	13:45:45		0	+1800	24 °						
59	Tmp	125	1.870	11:48:31		0	+1800	24 °	118	Tmp	249	4.828	13:47:55		0	+1800	24 °						
60	Tmp	128	3.101	11:50:23		0	+1800	24 °	119	Tmp	250	5.094	13:48:54		0	+1800	24 °						
61	Tmp	131	3.958	11:51:43		0	+1800	24 °	Etapa B		Num	277	Pen	0	PCZ	0	Total PP	111600	PG	0			
62	Tmp	136	5.476	11:54:02		0	+1800	24 °	Num		277	A	NC	PG	0	B	NC	PG	0	Tot PG	0	Col.	21°
63	Tmp	141	5.889	11:58:01		0	+1800	24 °															

N u m	277	Equipe	277 / Luciano Carneiro Aguiar / Monstro				
		Patrocinador					
		Cat / NL / Largada	Novatos / 59 / 09:01:30	Cidade	Alagoinhas	Crf 250x	

PC	Tp	Trc	KmPC	Ideal	Passagem	Pen	Pontos	Col
----	----	-----	------	-------	----------	-----	--------	-----

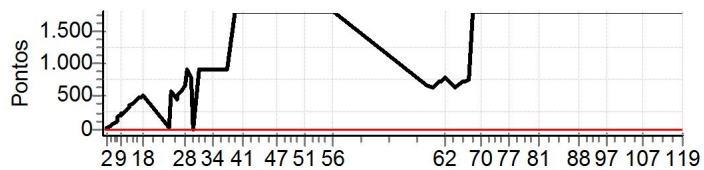


**Moto Clube - Sua concessionária
autorizada Honda**

N u m	Equipe		283 / Thiago da Cunha Aleixo / Galego																
	Patrocinador																		
	Cat / NL / Largada		Novatos / 70 / 09:07:00				Cidade		Itacaré				Ec 250 2t						
PC	Tp	Trc	KmPC	Ideal	Passagem	Pen	Pontos	Col	PC	Tp	Trc	KmPC	Ideal	Passagem	Pen	Pontos	Col		
1	Tmp	2	1.247	09:13:26	09:13:20	0	-9	19°	64	Tmp	144	2.392	12:07:38	12:19:46	0	+725	16°		
2	Tmp	5	2.373	09:15:35	09:16:07	0	+29	17°	65	Tmp	145	2.910	12:08:23	12:20:40	0	+734	16°		
3	Tmp	8	3.086	09:16:53	09:17:50	0	+54	17°	66	Tmp	150	4.443	12:10:57	12:23:52	0	+772	16°		
4	Tmp	10	3.829	09:18:31	09:19:56	0	+82	18°	67	Tmp	154	5.236	12:12:20		0	+1800	16°		
5	Tmp	12	4.561	09:19:51	09:21:44	0	+110	18°	68	Tmp	156	5.994	12:13:34		0	+1800	16°		
6	Tmp	12	4.828	09:20:21	09:23:10	0	+166	19°	69	Tmp	157	0.017	12:15:23		0	+1800	16°		
7	Tmp	14	5.380	09:21:19	09:24:35	0	+193	19°	70	Tmp	159	1.065	12:16:49		0	+1800	16°		
8	Tmp	15	6.035	09:22:14	09:25:49	0	+212	19°	71	Tmp	161	2.353	12:19:33		0	+1800	16°		
9	Tmp	16	6.179	09:22:29	09:26:22	0	+230	19°	72	Tmp	163	3.135	12:20:37		0	+1800	16°		
10	Tmp	16	6.670	09:23:11	09:27:23	0	+249	19°	73	Tmp	166	3.984	12:22:26		0	+1800	16°		
11	Tmp	17	7.051	09:23:53	09:28:35	0	+279	19°	74	Tmp	166	4.093	12:22:41		0	+1800	16°		
12	Tmp	19	8.163	09:25:38	09:31:15	0	+334	19°	75	Tmp	168	4.520	12:23:33		0	+1800	16°		
13	Tmp	20	8.539	09:26:15	09:32:19	0	+361	19°	76	Tmp	171	5.800	12:28:42		0	+1800	16°		
14	Tmp	21	9.332	09:27:41	09:34:06	0	+382	19°	77	Tmp	173	6.938	12:30:33		0	+1800	16°		
15	Tmp	24	1.068	09:29:43	09:37:31	0	+465	19°	78	Tmp	177	1.726	12:37:42		0	+1800	16°		
16	Tmp	25	1.850	09:31:00	09:39:01	0	+478	19°	79	Tmp	180	5.856	12:43:11		0	+1800	16°		
17	Tmp	26	2.323	09:31:45	09:40:02	0	+494	19°	80	Tmp	181	6.376	12:43:56		0	+1800	16°		
18	Tmp	26	2.877	09:32:44	09:41:22	0	+515	19°	81	Tmp	183	6.653	12:44:52		0	+1800	16°		
21	Tmp	30	0.214	09:45:28	09:45:38	0	+7	18°	82	Tmp	189	0.554	12:52:20		0	+1800	16°		
24	Tmp	30	0.440	09:45:55	09:55:36	0	+578	19°	83	Tmp	191	1.612	12:54:15		0	+1800	16°		
25	Tmp	33	1.866	09:48:55	09:56:44	0	+466	19°	84	Tmp	192	2.164	12:55:10		0	+1800	16°		
26	Tmp	35	2.117	09:49:32	09:57:54	0	+499	19°	85	Tmp	193	3.004	12:56:24		0	+1800	16°		
27	Tmp	37	2.792	09:50:56	10:00:20	0	+561	19°	86	Tmp	195	4.619	13:01:01		0	+1800	16°		
28	Tmp	40	3.896	09:53:06	10:04:27	0	+678	19°	87	Tmp	195	4.820	13:01:18		0	+1800	16°		
29	Tmp	42	4.497	09:54:15	10:10:37	0	+900	17°	88	Tmp	198	6.350	13:04:12		0	+1800	16°		
30	Tmp	44	0.277	09:55:44	10:08:53	0	+786	17°	89	Tmp	202	7.603	13:07:03		0	+1800	16°		
31	Pass	45	1.131	09:57:14	10:14:52	0	+0	17°	90	Tmp	203	8.698	13:08:50		0	+1800	16°		
32	Tmp	48	2.716	10:00:02	10:19:12	0	+900	17°	91	Tmp	204	9.669	13:10:14		0	+1800	16°		
33	Tmp	50	4.344	10:06:26	10:22:31	0	+900	17°	92	Tmp	206	0.090	13:10:56		0	+1800	16°		
34	Tmp	52	4.495	10:06:45	10:23:07	0	+900	17°	93	Tmp	208	1.591	13:13:08		0	+1800	16°		
35	Tmp	54	6.312	10:09:35	10:26:44	0	+900	17°	94	Tmp	210	2.115	13:14:08		0	+1800	16°		
36	Tmp	57	6.872	10:10:34	10:28:18	0	+900	16°	95	Tmp	212	2.807	13:15:31		0	+1800	16°		
38	Tmp	63	8.631	10:13:20	10:32:08	0	+900	16°	96	Tmp	214	3.462	13:16:55		0	+1800	16°		
39	Tmp	70	0.472	10:17:01	10:39:03	0	+1800	16°	97	Tmp	215	3.724	13:17:32		0	+1800	16°		
40	Tmp	74	1.300	10:19:02	10:42:30	0	+1800	16°	98	Tmp	218	4.905	13:19:45		0	+1800	16°		
41	Tmp	76	2.409	10:21:23	11:00:45	0	+1800	16°	99	Tmp	220	5.592	13:21:02		0	+1800	16°		
42	Tmp	80	3.202	10:25:44	11:02:43	0	+1800	16°	100	Tmp	222	7.358	13:23:59		0	+1800	16°		
43	Tmp	81	3.451	10:26:28	11:03:41	0	+1800	16°	101	Tmp	222	7.727	13:24:30		0	+1800	16°		
44	Tmp	84	4.888	10:28:49	11:06:30	0	+1800	16°	102	Tmp	224	0.167	13:25:57		0	+1800	16°		
45	Tmp	86	6.166	10:30:28	11:08:21	0	+1800	16°	103	Tmp	225	0.929	13:27:11		0	+1800	16°		
46	Tmp	93	1.424	10:36:32	11:17:05	0	+1800	16°	104	Tmp	228	1.334	13:28:08		0	+1800	16°		
47	Tmp	93	2.450	10:38:00	11:18:54	0	+1800	16°	105	Tmp	231	2.857	13:31:01		0	+1800	16°		
48	Tmp	94	3.514	10:39:31	11:20:55	0	+1800	16°	106	Tmp	233	3.832	13:32:43		0	+1800	16°		
49	Tmp	98	5.780	10:43:17	11:26:16	0	+1800	16°	107	Tmp	236	4.893	13:35:22		0	+1800	16°		
50	Tmp	101	8.400	10:49:05	11:29:19	0	+1800	16°	108	Tmp	236	5.970	13:37:31		0	+1800	16°		
51	Tmp	102	0.023	10:50:50	11:31:05	0	+1800	16°	109	Tmp	236	6.564	13:38:42		0	+1800	16°		
52	Tmp	103	0.936	10:52:40	11:33:45	0	+1800	16°	110	Tmp	238	7.088	13:39:50		0	+1800	16°		
53	Tmp	104	1.370	10:53:23	11:34:50	0	+1800	16°	111	Tmp	239	7.975	13:41:12		0	+1800	16°		
54	Tmp	107	3.365	10:57:02	11:37:15	0	+1800	16°	112	Tmp	239	8.540	13:42:00		0	+1800	16°		
55	Tmp	111	4.310	10:58:29	11:44:26	0	+1800	16°	113	Tmp	241	0.158	13:45:52		0	+1800	16°		
56	Tmp	114	8.670	11:04:34	11:51:19	0	+1800	16°	114	Tmp	243	1.673	13:48:37		0	+1800	16°		
Etapa A		Num	283	Pen	0	PCZ	0	Total PP	46917	PG	5								
57	Tmp	120	2.770	11:49:58	12:01:19	0	+678	16°	115	Tmp	246	2.686	13:50:04		0	+1800	16°		
58	Tmp	123	1.198	11:52:55	12:03:41	0	+643	16°	117	Tmp	248	3.440	13:51:15		0	+1800	16°		
59	Tmp	125	1.870	11:54:01	12:05:05	0	+661	16°	118	Tmp	249	4.828	13:53:25		0	+1800	16°		
60	Tmp	128	3.101	11:55:53	12:07:52	0	+716	16°	119	Tmp	250	5.094	13:54:24		0	+1800	16°		
Etapa B		Num	283	Pen	0	PCZ	0	Total PP	100688	PG	0								
		Num	283	A	16°	PG	5	B	NC	PG	0	Tot PG	5	Col.	18°				
61	Tmp	131	3.958	11:57:13	12:09:31	0	+735	16°											
62	Tmp	136	5.476	11:59:32	12:12:51	0	+796	16°											
63	Tmp	141	5.889	12:03:31	12:14:02	0	+628	16°											

N u m	283	Equipe	283 / Thiago da Cunha Aleixo / Galego				
		Patrocinador					
		Cat / NL / Largada	Novatos / 70 / 09:07:00	Cidade	Itacaré	Ec 250 2t	

PC	Tp	Trc	KmPC	Ideal	Passagem	Pen	Pontos	Col
----	----	-----	------	-------	----------	-----	--------	-----



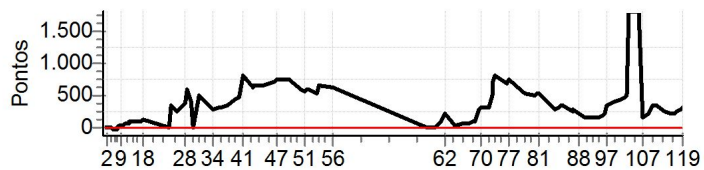
Moto Clube - Sua concessionária autorizada Honda

N u m	295	Equipe	295 / Luciano Caires Borges						
		Patrocinador	Bloq Mouse o Protetor Solar!						
		Cat / NL / Largada	Novatos / 56 / 09:00:00			Cidade	Salvador-BA		Honda

PC	Tp	Trc	KmPC	Ideal	Passagem	Pen	Pontos	Col	PC	Tp	Trc	KmPC	Ideal	Passagem	Pen	Pontos	Col						
1	Tmp	2	1.247	09:06:26	09:06:30	0	+1	15°	64	Tmp	144	2.392	12:00:38	12:01:32	0	+51	8°						
2	Tmp	5	2.373	09:08:35	09:08:40	0	+2	5°	65	Tmp	145	2.910	12:01:23	12:02:15	0	+49	8°						
3	Tmp	8	3.086	09:09:53	09:10:05	0	+9	5°	66	Tmp	150	4.443	12:03:57	12:05:10	0	+70	8°						
4	Tmp	10	3.829	09:11:31	09:11:16	0	-36	6°	67	Tmp	154	5.236	12:05:20	12:06:41	0	+78	9°						
5	Tmp	12	4.561	09:12:51	09:12:38	0	-30	9°	68	Tmp	156	5.994	12:06:34	12:08:14	0	+97	9°						
6	Tmp	12	4.828	09:13:21	09:13:28	0	+4	7°	69	Tmp	157	0.017	12:08:23	12:13:14	0	+288	9°						
7	Tmp	14	5.380	09:14:19	09:14:43	0	+21	5°	70	Tmp	159	1.065	12:09:49	12:14:58	0	+306	9°						
8	Tmp	15	6.035	09:15:14	09:15:35	0	+18	5°	71	Tmp	161	2.353	12:12:33	12:17:45	0	+309	8°						
9	Tmp	16	6.179	09:15:29	09:16:00	0	+28	5°	72	Tmp	163	3.135	12:13:37	12:18:58	0	+318	8°						
10	Tmp	16	6.670	09:16:11	09:16:49	0	+35	5°	73	Tmp	166	3.984	12:15:26	12:24:06	0	+517	7°						
11	Tmp	17	7.051	09:16:53	09:17:46	0	+50	5°	74	Tmp	166	4.093	12:15:41	12:27:47	0	+723	8°						
12	Tmp	19	8.163	09:18:38	09:19:46	0	+65	5°	75	Tmp	168	4.520	12:16:33	12:30:13	0	+817	10°						
13	Tmp	20	8.539	09:19:15	09:20:38	0	+80	5°	76	Tmp	171	5.800	12:21:42	12:33:19	0	+694	10°						
14	Tmp	21	9.332	09:20:41	09:22:02	0	+78	5°	77	Tmp	173	6.938	12:23:33	12:35:58	0	+742	10°						
15	Tmp	24	1.068	09:22:43	09:24:11	0	+85	5°	78	Tmp	177	1.726	12:30:42	12:39:33	0	+528	10°						
16	Tmp	25	1.850	09:24:00	09:25:30	0	+87	5°	79	Tmp	180	5.856	12:36:11	12:44:38	0	+504	10°						
17	Tmp	26	2.323	09:24:45	09:26:26	0	+98	5°	80	Tmp	181	6.376	12:36:56	12:45:34	0	+515	10°						
18	Tmp	26	2.877	09:25:44	09:27:34	0	+107	5°	81	Tmp	183	6.653	12:37:52	12:46:45	0	+530	10°						
21	Tmp	30	0.214	09:38:28	09:38:26	0	-0	5°	82	Tmp	189	0.554	12:45:20	12:50:11	0	+288	11°						
24	Tmp	30	0.440	09:38:55	09:44:45	0	+347	5°	83	Tmp	191	1.612	12:47:15	12:52:37	0	+319	11°						
25	Tmp	33	1.866	09:41:55	09:46:00	0	+242	4°	84	Tmp	192	2.164	12:48:10	12:53:42	0	+329	11°						
26	Tmp	35	2.117	09:42:32	09:46:52	0	+257	4°	85	Tmp	193	3.004	12:49:24	12:55:10	0	+343	11°						
27	Tmp	37	2.792	09:43:56	09:48:56	0	+297	4°	86	Tmp	195	4.619	12:54:01	12:58:14	0	+250	11°						
28	Tmp	40	3.896	09:46:06	09:52:29	0	+380	4°	87	Tmp	195	4.820	12:54:18	12:58:54	0	+273	11°						
29	Tmp	42	4.497	09:47:15	09:57:05	0	+587	4°	88	Tmp	198	6.350	12:57:12	13:00:57	0	+222	11°						
30	Tmp	44	0.277	09:48:44	09:55:40	0	+413	4°	89	Tmp	202	7.603	13:00:03	13:02:38	0	+152	11°						
31	Pass	45	1.131	09:50:14	09:57:40	0	+0	4°	90	Tmp	203	8.698	13:01:50	13:04:12	0	+139	11°						
32	Tmp	48	2.716	09:53:02	10:01:04	0	+479	4°	91	Tmp	204	9.669	13:03:14	13:05:33	0	+136	11°						
33	Tmp	50	4.344	09:59:26	10:03:49	0	+260	4°	92	Tmp	206	0.090	13:03:56	13:06:23	0	+144	11°						
34	Tmp	52	4.495	09:59:45	10:04:12	0	+264	4°	93	Tmp	208	1.591	13:06:08	13:08:39	0	+148	11°						
35	Tmp	54	6.312	10:02:35	10:07:29	0	+291	4°	94	Tmp	210	2.115	13:07:08	13:09:47	0	+156	11°						
36	Tmp	57	6.872	10:03:34	10:08:46	0	+309	3°	95	Tmp	212	2.807	13:08:31	13:11:34	0	+180	11°						
38	Tmp	63	8.631	10:06:20	10:12:01	0	+338	3°	96	Tmp	214	3.462	13:09:55	13:13:30	0	+212	11°						
39	Tmp	70	0.472	10:10:01	10:17:17	0	+433	4°	97	Tmp	215	3.724	13:10:32	13:16:02	0	+327	11°						
40	Tmp	74	1.300	10:12:02	10:19:55	0	+470	4°	98	Tmp	218	4.905	13:12:45	13:19:05	0	+377	11°						
41	Tmp	76	2.409	10:14:23	10:27:41	0	+795	4°	99	Tmp	220	5.592	13:14:02	13:20:32	0	+387	11°						
42	Tmp	80	3.202	10:18:44	10:29:13	0	+626	5°	100	Tmp	222	7.358	13:16:59	13:24:26	0	+444	11°						
43	Tmp	81	3.451	10:19:28	10:30:12	0	+641	5°	101	Tmp	222	7.727	13:17:30	13:24:56	0	+443	11°						
44	Tmp	84	4.888	10:21:49	10:32:38	0	+646	5°	102	Tmp	224	0.167	13:18:57	13:26:57	0	+477	11°						
45	Tmp	86	6.166	10:23:28	10:34:18	0	+647	5°	103	Tmp	225	0.929	13:20:11	13:28:36	0	+502	11°						
46	Tmp	93	1.424	10:29:32	10:41:39	0	+724	5°	104	Tmp	228	1.334	13:21:08		0	+1800	11°						
47	Tmp	93	2.450	10:31:00	10:43:28	0	+745	5°	105	Tmp	231	2.857	13:24:01		0	+1800	12°						
48	Tmp	94	3.514	10:32:31	10:44:54	0	+740	5°	106	Tmp	233	3.832	13:25:43		0	+1800	12°						
49	Tmp	98	5.780	10:36:17	10:48:56	0	+756	6°	107	Tmp	236	4.893	13:28:22	13:30:48	0	+143	10°						
50	Tmp	101	8.400	10:42:05	10:51:40	0	+572	6°	108	Tmp	236	5.970	13:30:31	13:34:13	0	+219	10°						
51	Tmp	102	0.023	10:43:50	10:53:04	0	+551	6°	109	Tmp	236	6.564	13:31:42	13:36:34	0	+289	9°						
52	Tmp	103	0.936	10:45:40	10:55:22	0	+579	6°	110	Tmp	238	7.088	13:32:50	13:38:20	0	+327	9°						
53	Tmp	104	1.370	10:46:23	10:56:12	0	+586	7°	111	Tmp	239	7.975	13:34:12	13:39:44	0	+329	8°						
54	Tmp	107	3.365	10:50:02	10:58:41	0	+516	7°	112	Tmp	239	8.540	13:35:00	13:40:42	0	+339	8°						
55	Tmp	111	4.310	10:51:29	11:02:20	0	+648	7°	113	Tmp	241	0.158	13:38:52	13:42:48	0	+233	8°						
56	Tmp	114	8.670	10:57:34	11:08:01	0	+624	7°	114	Tmp	243	1.673	13:41:37	13:45:26	0	+226	8°						
Etapa A	Num	295	Pen	0	PCZ	1	Total PP	16597	PG	14	115	Tmp	246	2.686	13:43:04	13:46:49	0	+222	8°				
57	Tmp	120	2.770	11:42:58	11:42:58	0	+0	6°	117	Tmp	248	3.440	13:44:15	13:48:28	0	+250	8°						
58	Tmp	123	1.198	11:45:55	11:45:54	0	-0	5°	118	Tmp	249	4.828	13:46:25	13:51:06	0	+278	8°						
59	Tmp	125	1.870	11:47:01	11:47:06	0	+2	4°	119	Tmp	250	5.094	13:47:24	13:52:27	0	+300	8°						
60	Tmp	128	3.101	11:48:53	11:49:59	0	+63	8°	Etapa B	Num	295	Pen	0	PCZ	2	Total PP	22319	PG	13				
61	Tmp	131	3.958	11:50:13	11:51:49	0	+93	7°	Num	295	A	7°	PG	14	B	8°	PG	13	Tot PG	27	Col.	7°	
62	Tmp	136	5.476	11:52:32	11:55:53	0	+198	8°															
63	Tmp	141	5.889	11:56:31	11:56:58	0	+24	8°															

N u m	295	Equipe	295 / Luciano Caires Borges				
		Patrocinador	Bloq Mouse o Protetor Solar!				
		Cat / NL / Largada	Novatos / 56 / 09:00:00	Cidade	Salvador-BA	Honda	

PC	Tp	Trc	KmPC	Ideal	Passagem	Pen	Pontos	Col
----	----	-----	------	-------	----------	-----	--------	-----



**Moto Clube - Sua concessionária
autorizada Honda**

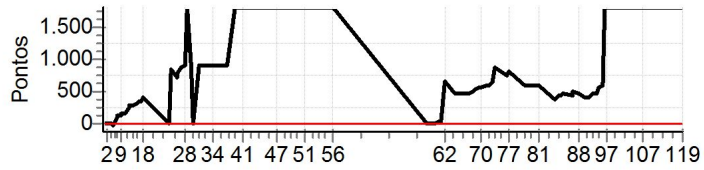
.

N u m	300	Equipe	300 / Leonardo Souza Freitas / Leo Mad						
		Patrocinador	A Loja do Laptop						
		Cat / NL / Largada	Novatos / 68 / 09:06:00			Cidade	Salvador-BA		Honda

PC	Tp	Trc	KmPC	Ideal	Passagem	Pen	Pontos	Col	PC	Tp	Trc	KmPC	Ideal	Passagem	Pen	Pontos	Col														
1	Tmp	2	1.247	09:12:26	09:12:28	0	+0	1°	64	Tmp	144	2.392	12:06:38	12:14:28	0	+467	11°														
2	Tmp	5	2.373	09:14:35	09:14:39	0	+1	1°	65	Tmp	145	2.910	12:07:23	12:15:08	0	+462	11°														
3	Tmp	8	3.086	09:15:53	09:16:01	0	+5	3°	66	Tmp	150	4.443	12:09:57	12:17:56	0	+476	11°														
4	Tmp	10	3.829	09:17:31	09:17:18	0	-30	5°	67	Tmp	154	5.236	12:11:20	12:19:48	0	+505	11°														
5	Tmp	12	4.561	09:18:51	09:20:35	0	+101	14°	68	Tmp	156	5.994	12:12:34	12:21:18	0	+521	11°														
6	Tmp	12	4.828	09:19:21	09:21:24	0	+120	16°	69	Tmp	157	0.017	12:14:23	12:23:56	0	+570	11°														
7	Tmp	14	5.380	09:20:19	09:22:29	0	+127	17°	70	Tmp	159	1.065	12:15:49	12:25:25	0	+573	11°														
8	Tmp	15	6.035	09:21:14	09:23:30	0	+133	17°	71	Tmp	161	2.353	12:18:33	12:28:27	0	+591	11°														
9	Tmp	16	6.179	09:21:29	09:23:55	0	+143	17°	72	Tmp	163	3.135	12:19:37	12:29:31	0	+591	11°														
10	Tmp	16	6.670	09:22:11	09:24:48	0	+154	17°	73	Tmp	166	3.984	12:21:26	12:32:21	0	+652	11°														
11	Tmp	17	7.051	09:22:53	09:25:45	0	+169	17°	74	Tmp	166	4.093	12:21:41	12:33:00	0	+676	11°														
12	Tmp	19	8.163	09:24:38	09:28:56	0	+255	17°	75	Tmp	168	4.520	12:22:33	12:37:15	0	+879	12°														
13	Tmp	20	8.539	09:25:15	09:29:54	0	+276	17°	76	Tmp	171	5.800	12:27:42	12:40:08	0	+743	12°														
14	Tmp	21	9.332	09:26:41	09:31:16	0	+272	17°	77	Tmp	173	6.938	12:29:33	12:42:57	0	+801	12°														
15	Tmp	24	1.068	09:28:43	09:34:03	0	+317	17°	78	Tmp	177	1.726	12:36:42	12:46:36	0	+591	12°														
16	Tmp	25	1.850	09:30:00	09:35:30	0	+327	17°	79	Tmp	180	5.856	12:42:11	12:51:59	0	+585	13°														
17	Tmp	26	2.323	09:30:45	09:36:39	0	+351	17°	80	Tmp	181	6.376	12:42:56	12:52:53	0	+594	13°														
18	Tmp	26	2.877	09:31:44	09:38:16	0	+389	17°	81	Tmp	183	6.653	12:43:52	12:53:59	0	+604	13°														
21	Tmp	30	0.214	09:44:28	09:44:27	0	-0	17°	82	Tmp	189	0.554	12:51:20	12:57:25	0	+362	13°														
24	Tmp	30	0.440	09:44:55	09:59:02	0	+844	17°	83	Tmp	191	1.612	12:53:15	13:00:18	0	+420	13°														
25	Tmp	33	1.866	09:47:55	10:00:05	0	+727	17°	84	Tmp	192	2.164	12:54:10	13:01:23	0	+430	13°														
26	Tmp	35	2.117	09:48:32	10:01:26	0	+771	18°	85	Tmp	193	3.004	12:55:24	13:02:58	0	+451	13°														
27	Tmp	37	2.792	09:49:56	10:04:25	0	+866	17°	86	Tmp	195	4.619	13:00:01	13:07:08	0	+424	13°														
28	Tmp	40	3.896	09:52:06	10:09:52	0	+900	18°	87	Tmp	195	4.820	13:00:18	13:08:33	0	+492	13°														
29	Tmp	42	4.497	09:53:15	10:14:55	0	+1800	19°	88	Tmp	198	6.350	13:03:12	13:11:01	0	+466	13°														
30	Tmp	44	0.277	09:54:44	10:13:28	0	+900	19°	89	Tmp	202	7.603	13:06:03	13:12:48	0	+402	13°														
31	Pass	45	1.131	09:56:14	10:15:29	0	+0	19°	90	Tmp	203	8.698	13:07:50	13:14:46	0	+413	13°														
32	Tmp	48	2.716	09:59:02	10:19:02	0	+900	19°	91	Tmp	204	9.669	13:09:14	13:16:17	0	+420	13°														
33	Tmp	50	4.344	10:05:26	10:21:57	0	+900	19°	92	Tmp	206	0.090	13:09:56	13:17:31	0	+452	13°														
34	Tmp	52	4.495	10:05:45	10:22:25	0	+900	19°	93	Tmp	208	1.591	13:12:08	13:19:54	0	+463	13°														
35	Tmp	54	6.312	10:08:35	10:25:52	0	+900	19°	94	Tmp	210	2.115	13:13:08	13:22:30	0	+559	14°														
36	Tmp	57	6.872	10:09:34	10:27:21	0	+900	19°	95	Tmp	212	2.807	13:14:31	13:24:20	0	+586	14°														
38	Tmp	63	8.631	10:12:20	10:30:37	0	+900	18°	96	Tmp	214	3.462	13:15:55	14:02:52	0	+1800	14°														
39	Tmp	70	0.472	10:16:01	10:39:12	0	+1800	18°	97	Tmp	215	3.724	13:16:32	14:09:39	0	+1800	14°														
40	Tmp	74	1.300	10:18:02	10:42:26	0	+1800	18°	98	Tmp	218	4.905	13:18:45	14:14:52	0	+1800	14°														
41	Tmp	76	2.409	10:20:23	10:45:32	0	+1800	18°	99	Tmp	220	5.592	13:20:02	15:14:41	0	+1800	14°														
42	Tmp	80	3.202	10:24:44	10:47:41	0	+1800	18°	100	Tmp	222	7.358	13:22:59	15:19:47	0	+1800	14°														
43	Tmp	81	3.451	10:25:28	10:48:34	0	+1800	18°	101	Tmp	222	7.727	13:23:30	15:20:31	0	+1800	14°														
44	Tmp	84	4.888	10:27:49	10:51:05	0	+1800	18°	102	Tmp	224	0.167	13:24:57	15:23:07	0	+1800	14°														
45	Tmp	86	6.166	10:29:28	10:52:52	0	+1800	18°	103	Tmp	225	0.929	13:26:11	15:26:15	0	+1800	14°														
46	Tmp	93	1.424	10:35:32	11:04:47	0	+1800	18°	104	Tmp	228	1.334	13:27:08		0	+1800	14°														
47	Tmp	93	2.450	10:37:00	11:06:23	0	+1800	18°	105	Tmp	231	2.857	13:30:01		0	+1800	14°														
48	Tmp	94	3.514	10:38:31	11:07:56	0	+1800	18°	106	Tmp	233	3.832	13:31:43		0	+1800	14°														
49	Tmp	98	5.780	10:42:17	11:12:08	0	+1800	18°	107	Tmp	236	4.893	13:34:22	15:40:37	0	+1800	14°														
50	Tmp	101	8.400	10:48:05	11:15:16	0	+1800	18°	108	Tmp	236	5.970	13:36:31	15:44:31	0	+1800	14°														
51	Tmp	102	0.023	10:49:50	11:16:53	0	+1800	18°	109	Tmp	236	6.564	13:37:42	15:55:32	0	+1800	14°														
52	Tmp	103	0.936	10:51:40	11:19:15	0	+1800	18°	110	Tmp	238	7.088	13:38:50	16:00:12	0	+1800	14°														
53	Tmp	104	1.370	10:52:23	11:20:03	0	+1800	18°	111	Tmp	239	7.975	13:40:12		0	+1800	14°														
54	Tmp	107	3.365	10:56:02	11:22:35	0	+1800	18°	112	Tmp	239	8.540	13:41:00		0	+1800	14°														
55	Tmp	111	4.310	10:57:29	11:26:06	0	+1800	18°	113	Tmp	241	0.158	13:44:52		0	+1800	14°														
56	Tmp	114	8.670	11:03:34	11:31:52	0	+1800	18°	114	Tmp	243	1.673	13:47:37		0	+1800	14°														
Etapa A		Num	300	Pen	0	PCZ	2	Total PP	47778	PG	3																				
57	Tmp	120	2.770	11:48:58	11:48:58	0	+0	2°	115	Tmp	246	2.686	13:49:04		0	+1800	14°														
58	Tmp	123	1.198	11:51:55	11:51:57	0	+0	2°	117	Tmp	248	3.440	13:50:15		0	+1800	14°														
59	Tmp	125	1.870	11:53:01	11:53:05	0	+1	2°	118	Tmp	249	4.828	13:52:25		0	+1800	14°														
60	Tmp	128	3.101	11:54:53	11:55:19	0	+23	4°	119	Tmp	250	5.094	13:53:24		0	+1800	14°														
61	Tmp	131	3.958	11:56:13	11:56:33	0	+17	4°	Etapa B									Num	300	A	18°	PG	3	B	14°	PG	7	Tot PG	10	Col.	15°
62	Tmp	136	5.476	11:58:32	12:09:19	0	+644	11°																							
63	Tmp	141	5.889	12:02:31	12:10:22	0	+468	11°																							

N u m	300	Equipe	300 / Leonardo Souza Freitas / Leo Mad				
		Patrocinador	A Loja do Laptop				
		Cat / NL / Largada	Novatos / 68 / 09:06:00	Cidade	Salvador-BA	Honda	

PC	Tp	Trc	KmPC	Ideal	Passagem	Pen	Pontos	Col
----	----	-----	------	-------	----------	-----	--------	-----

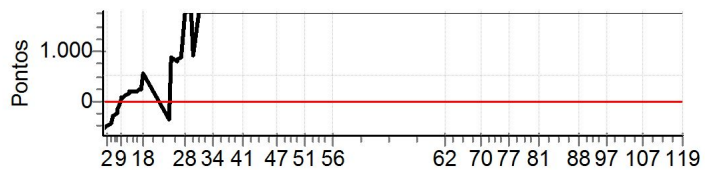


**Moto Clube - Sua concessionária
autorizada Honda**

N u m	303		303 / Rodrigo Rios de Azevedo / Galo															
	Equipe		303 / Rodrigo Rios de Azevedo / Galo															
	Patrocinador																	
Cat / NL / Largada		Novatos / 65 / 09:04:30							Cidade			Salvador-BA			Crf 230			
PC	Tp	Trc	KmPC	Ideal	Passagem	Pen	Pontos	Col	PC	Tp	Trc	KmPC	Ideal	Passagem	Pen	Pontos	Col	
1	Tmp	2	1.247	09:10:56	09:07:40	0	-579	25 °	64	Tmp	144	2.392	12:05:08		0	+1800	20 °	
2	Tmp	5	2.373	09:13:05	09:10:13	0	-507	23 °	65	Tmp	145	2.910	12:05:53		0	+1800	20 °	
3	Tmp	8	3.086	09:14:23	09:11:50	0	-450	23 °	66	Tmp	150	4.443	12:08:27		0	+1800	20 °	
4	Tmp	10	3.829	09:16:01	09:14:18	0	-300	23 °	67	Tmp	154	5.236	12:09:50		0	+1800	20 °	
5	Tmp	12	4.561	09:17:21	09:15:48	0	-270	23 °	68	Tmp	156	5.994	12:11:04		0	+1800	20 °	
6	Tmp	12	4.828	09:17:51	09:16:53	0	-165	23 °	69	Tmp	157	0.017	12:12:53		0	+1800	20 °	
7	Tmp	14	5.380	09:18:49	09:18:16	0	-90	23 °	70	Tmp	159	1.065	12:14:19		0	+1800	20 °	
8	Tmp	15	6.035	09:19:44	09:20:22	0	+35	23 °	71	Tmp	161	2.353	12:17:03		0	+1800	20 °	
9	Tmp	16	6.179	09:19:59	09:20:49	0	+47	23 °	72	Tmp	163	3.135	12:18:07		0	+1800	20 °	
10	Tmp	16	6.670	09:20:41	09:21:49	0	+65	23 °	73	Tmp	166	3.984	12:19:56		0	+1800	20 °	
11	Tmp	17	7.051	09:21:23	09:22:56	0	+90	23 °	74	Tmp	166	4.093	12:20:11		0	+1800	20 °	
12	Tmp	19	8.163	09:23:08	09:25:23	0	+132	23 °	75	Tmp	168	4.520	12:21:03		0	+1800	20 °	
13	Tmp	20	8.539	09:23:45	09:26:46	0	+178	23 °	76	Tmp	171	5.800	12:26:12		0	+1800	20 °	
14	Tmp	21	9.332	09:25:11	09:28:28	0	+194	23 °	77	Tmp	173	6.938	12:28:03		0	+1800	20 °	
15	Tmp	24	1.068	09:27:13	09:30:41	0	+205	23 °	78	Tmp	177	1.726	12:35:12		0	+1800	20 °	
16	Tmp	25	1.850	09:28:30	09:32:08	0	+215	23 °	79	Tmp	180	5.856	12:40:41		0	+1800	20 °	
17	Tmp	26	2.323	09:29:15	09:33:12	0	+234	23 °	80	Tmp	181	6.376	12:41:26		0	+1800	20 °	
18	Tmp	26	2.877	09:30:14	09:39:16	0	+539	23 °	81	Tmp	183	6.653	12:42:22		0	+1800	20 °	
21	Tmp	30	0.214	09:42:58	09:40:50	0	-375	23 °	82	Tmp	189	0.554	12:49:50		0	+1800	20 °	
24	Tmp	30	0.440	09:43:25	09:57:50	0	+862	23 °	83	Tmp	191	1.612	12:51:45		0	+1800	20 °	
25	Tmp	33	1.866	09:46:25	09:59:23	0	+775	22 °	84	Tmp	192	2.164	12:52:40		0	+1800	20 °	
26	Tmp	35	2.117	09:47:02	10:00:49	0	+824	22 °	85	Tmp	193	3.004	12:53:54		0	+1800	20 °	
27	Tmp	37	2.792	09:48:26	10:03:17	0	+888	22 °	86	Tmp	195	4.619	12:58:31		0	+1800	20 °	
28	Tmp	40	3.896	09:50:36	10:12:37	0	+1800	22 °	87	Tmp	195	4.820	12:58:48		0	+1800	20 °	
29	Tmp	42	4.497	09:51:45		0	+1800	22 °	88	Tmp	198	6.350	13:01:42		0	+1800	20 °	
30	Tmp	44	0.277	09:53:14		0	+1800	22 °	89	Tmp	202	7.603	13:04:33		0	+1800	20 °	
31	Pass	45	1.131	09:54:44		0	+900	22 °	90	Tmp	203	8.698	13:06:20		0	+1800	20 °	
32	Tmp	48	2.716	09:57:32		0	+1800	22 °	91	Tmp	204	9.669	13:07:44		0	+1800	20 °	
33	Tmp	50	4.344	10:03:56		0	+1800	22 °	92	Tmp	206	0.090	13:08:26		0	+1800	20 °	
34	Tmp	52	4.495	10:04:15		0	+1800	22 °	93	Tmp	208	1.591	13:10:38		0	+1800	20 °	
35	Tmp	54	6.312	10:07:05		0	+1800	22 °	94	Tmp	210	2.115	13:11:38		0	+1800	20 °	
36	Tmp	57	6.872	10:08:04		0	+1800	22 °	95	Tmp	212	2.807	13:13:01		0	+1800	20 °	
38	Tmp	63	8.631	10:10:50		0	+1800	22 °	96	Tmp	214	3.462	13:14:25		0	+1800	20 °	
39	Tmp	70	0.472	10:14:31		0	+1800	22 °	97	Tmp	215	3.724	13:15:02		0	+1800	20 °	
40	Tmp	74	1.300	10:16:32		0	+1800	22 °	98	Tmp	218	4.905	13:17:15		0	+1800	20 °	
41	Tmp	76	2.409	10:18:53		0	+1800	22 °	99	Tmp	220	5.592	13:18:32		0	+1800	20 °	
42	Tmp	80	3.202	10:23:14		0	+1800	22 °	100	Tmp	222	7.358	13:21:29		0	+1800	20 °	
43	Tmp	81	3.451	10:23:58		0	+1800	22 °	101	Tmp	222	7.727	13:22:00		0	+1800	20 °	
44	Tmp	84	4.888	10:26:19		0	+1800	22 °	102	Tmp	224	0.167	13:23:27		0	+1800	20 °	
45	Tmp	86	6.166	10:27:58		0	+1800	22 °	103	Tmp	225	0.929	13:24:41		0	+1800	20 °	
46	Tmp	93	1.424	10:34:02		0	+1800	22 °	104	Tmp	228	1.334	13:25:38		0	+1800	20 °	
47	Tmp	93	2.450	10:35:30		0	+1800	22 °	105	Tmp	231	2.857	13:28:31		0	+1800	20 °	
48	Tmp	94	3.514	10:37:01		0	+1800	22 °	106	Tmp	233	3.832	13:30:13		0	+1800	20 °	
49	Tmp	98	5.780	10:40:47		0	+1800	22 °	107	Tmp	236	4.893	13:32:52		0	+1800	20 °	
50	Tmp	101	8.400	10:46:35		0	+1800	22 °	108	Tmp	236	5.970	13:35:01		0	+1800	20 °	
51	Tmp	102	0.023	10:48:20		0	+1800	22 °	109	Tmp	236	6.564	13:36:12		0	+1800	20 °	
52	Tmp	103	0.936	10:50:10		0	+1800	22 °	110	Tmp	238	7.088	13:37:20		0	+1800	20 °	
53	Tmp	104	1.370	10:50:53		0	+1800	22 °	111	Tmp	239	7.975	13:38:42		0	+1800	20 °	
54	Tmp	107	3.365	10:54:32		0	+1800	22 °	112	Tmp	239	8.540	13:39:30		0	+1800	20 °	
55	Tmp	111	4.310	10:55:59		0	+1800	22 °	113	Tmp	241	0.158	13:43:22		0	+1800	20 °	
56	Tmp	114	8.670	11:02:04		0	+1800	22 °	114	Tmp	243	1.673	13:46:07		0	+1800	20 °	
Etapa A		Num	303	Pen	0	PCZ	0	Total PP	57519	PG	0							
57	Tmp	120	2.770	11:47:28		0	+1800	20 °	115	Tmp	246	2.686	13:47:34		0	+1800	20 °	
58	Tmp	123	1.198	11:50:25		0	+1800	20 °	117	Tmp	248	3.440	13:48:45		0	+1800	20 °	
59	Tmp	125	1.870	11:51:31		0	+1800	20 °	118	Tmp	249	4.828	13:50:55		0	+1800	20 °	
60	Tmp	128	3.101	11:53:23		0	+1800	20 °	119	Tmp	250	5.094	13:51:54		0	+1800	20 °	
Etapa B		Num	303	Pen	0	PCZ	0	Total PP	111600	PG	0							
		Num	303	A	NC	PG	0	B	NC	PG	0	Tot PG	0	Col.	22°			
61	Tmp	131	3.958	11:54:43		0	+1800	20 °										
62	Tmp	136	5.476	11:57:02		0	+1800	20 °										
63	Tmp	141	5.889	12:01:01		0	+1800	20 °										

N u m	303	Equipe	303 / Rodrigo Rios de Azevedo / Galo				
		Patrocinador					
		Cat / NL / Largada	Novatos / 65 / 09:04:30	Cidade	Salvador-BA	Crf 230	

PC	Tp	Trc	KmPC	Ideal	Passagem	Pen	Pontos	Col
----	----	-----	------	-------	----------	-----	--------	-----

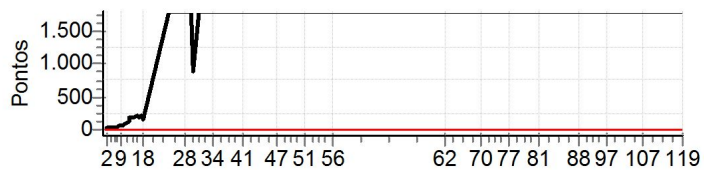


**Moto Clube - Sua concessionária
autorizada Honda**

N u m	Equipe		308 / Jean Roberto Bastos Melo Cruz / Verme															
	Patrocinador																	
	Cat / NL / Largada		Novatos / 55 / 08:59:30				Cidade		Camaçari				Ttr 230					
PC	Tp	Trc	KmPC	Ideal	Passagem	Pen	Pontos	Col	PC	Tp	Trc	KmPC	Ideal	Passagem	Pen	Pontos	Col	
1	Tmp	2	1.247	09:05:56	09:06:05	0	+6	21°	64	Tmp	144	2.392	12:00:08		0	+1800	25°	
2	Tmp	5	2.373	09:08:05	09:08:42	0	+34	21°	65	Tmp	145	2.910	12:00:53		0	+1800	25°	
3	Tmp	8	3.086	09:09:23	09:10:08	0	+42	21°	66	Tmp	150	4.443	12:03:27		0	+1800	25°	
4	Tmp	10	3.829	09:11:01	09:11:23	0	+19	21°	67	Tmp	154	5.236	12:04:50		0	+1800	25°	
5	Tmp	12	4.561	09:12:21	09:12:43	0	+19	21°	68	Tmp	156	5.994	12:06:04		0	+1800	25°	
6	Tmp	12	4.828	09:12:51	09:13:36	0	+42	21°	69	Tmp	157	0.017	12:07:53		0	+1800	25°	
7	Tmp	14	5.380	09:13:49	09:14:49	0	+57	21°	70	Tmp	159	1.065	12:09:19		0	+1800	25°	
8	Tmp	15	6.035	09:14:44	09:15:41	0	+54	21°	71	Tmp	161	2.353	12:12:03		0	+1800	25°	
9	Tmp	16	6.179	09:14:59	09:16:03	0	+61	21°	72	Tmp	163	3.135	12:13:07		0	+1800	25°	
10	Tmp	16	6.670	09:15:41	09:16:52	0	+68	21°	73	Tmp	166	3.984	12:14:56		0	+1800	25°	
11	Tmp	17	7.051	09:16:23	09:17:59	0	+93	21°	74	Tmp	166	4.093	12:15:11		0	+1800	25°	
12	Tmp	19	8.163	09:18:08	09:20:14	0	+123	21°	75	Tmp	168	4.520	12:16:03		0	+1800	25°	
13	Tmp	20	8.539	09:18:45	09:21:38	0	+170	21°	76	Tmp	171	5.800	12:21:12		0	+1800	25°	
14	Tmp	21	9.332	09:20:11	09:23:03	0	+169	21°	77	Tmp	173	6.938	12:23:03		0	+1800	25°	
15	Tmp	24	1.068	09:22:13	09:25:35	0	+199	21°	78	Tmp	177	1.726	12:30:12		0	+1800	25°	
16	Tmp	25	1.850	09:23:30	09:26:50	0	+197	21°	79	Tmp	180	5.856	12:35:41		0	+1800	25°	
17	Tmp	26	2.323	09:24:15	09:27:41	0	+203	21°	80	Tmp	181	6.376	12:36:26		0	+1800	25°	
18	Tmp	26	2.877	09:25:14	09:27:54	0	+157	21°	81	Tmp	183	6.653	12:37:22		0	+1800	25°	
21	Tmp	30	0.214	09:37:58		0	+1800	21°	82	Tmp	189	0.554	12:44:50		0	+1800	25°	
24	Tmp	30	0.440	09:38:25		0	+1800	22°	83	Tmp	191	1.612	12:46:45		0	+1800	25°	
25	Tmp	33	1.866	09:41:25		0	+1800	23°	84	Tmp	192	2.164	12:47:40		0	+1800	25°	
26	Tmp	35	2.117	09:42:02		0	+1800	23°	85	Tmp	193	3.004	12:48:54		0	+1800	25°	
27	Tmp	37	2.792	09:43:26		0	+1800	23°	86	Tmp	195	4.619	12:53:31		0	+1800	25°	
28	Tmp	40	3.896	09:45:36		0	+1800	23°	87	Tmp	195	4.820	12:53:48		0	+1800	25°	
29	Tmp	42	4.497	09:46:45		0	+1800	23°	88	Tmp	198	6.350	12:56:42		0	+1800	25°	
30	Tmp	44	0.277	09:48:14		0	+1800	23°	89	Tmp	202	7.603	12:59:33		0	+1800	25°	
31	Pass	45	1.131	09:49:44		0	+900	23°	90	Tmp	203	8.698	13:01:20		0	+1800	25°	
32	Tmp	48	2.716	09:52:32		0	+1800	23°	91	Tmp	204	9.669	13:02:44		0	+1800	25°	
33	Tmp	50	4.344	09:58:56		0	+1800	23°	92	Tmp	206	0.090	13:03:26		0	+1800	25°	
34	Tmp	52	4.495	09:59:15		0	+1800	23°	93	Tmp	208	1.591	13:05:38		0	+1800	25°	
35	Tmp	54	6.312	10:02:05		0	+1800	23°	94	Tmp	210	2.115	13:06:38		0	+1800	25°	
36	Tmp	57	6.872	10:03:04		0	+1800	23°	95	Tmp	212	2.807	13:08:01		0	+1800	25°	
38	Tmp	63	8.631	10:05:50		0	+1800	23°	96	Tmp	214	3.462	13:09:25		0	+1800	25°	
39	Tmp	70	0.472	10:09:31		0	+1800	23°	97	Tmp	215	3.724	13:10:02		0	+1800	25°	
40	Tmp	74	1.300	10:11:32		0	+1800	23°	98	Tmp	218	4.905	13:12:15		0	+1800	25°	
41	Tmp	76	2.409	10:13:53		0	+1800	23°	99	Tmp	220	5.592	13:13:32		0	+1800	25°	
42	Tmp	80	3.202	10:18:14		0	+1800	23°	100	Tmp	222	7.358	13:16:29		0	+1800	25°	
43	Tmp	81	3.451	10:18:58		0	+1800	23°	101	Tmp	222	7.727	13:17:00		0	+1800	25°	
44	Tmp	84	4.888	10:21:19		0	+1800	23°	102	Tmp	224	0.167	13:18:27		0	+1800	25°	
45	Tmp	86	6.166	10:22:58		0	+1800	23°	103	Tmp	225	0.929	13:19:41		0	+1800	25°	
46	Tmp	93	1.424	10:29:02		0	+1800	23°	104	Tmp	228	1.334	13:20:38		0	+1800	25°	
47	Tmp	93	2.450	10:30:30		0	+1800	23°	105	Tmp	231	2.857	13:23:31		0	+1800	25°	
48	Tmp	94	3.514	10:32:01		0	+1800	23°	106	Tmp	233	3.832	13:25:13		0	+1800	25°	
49	Tmp	98	5.780	10:35:47		0	+1800	23°	107	Tmp	236	4.893	13:27:52		0	+1800	25°	
50	Tmp	101	8.400	10:41:35		0	+1800	23°	108	Tmp	236	5.970	13:30:01		0	+1800	25°	
51	Tmp	102	0.023	10:43:20		0	+1800	23°	109	Tmp	236	6.564	13:31:12		0	+1800	25°	
52	Tmp	103	0.936	10:45:10		0	+1800	23°	110	Tmp	238	7.088	13:32:20		0	+1800	25°	
53	Tmp	104	1.370	10:45:53		0	+1800	23°	111	Tmp	239	7.975	13:33:42		0	+1800	25°	
54	Tmp	107	3.365	10:49:32		0	+1800	23°	112	Tmp	239	8.540	13:34:30		0	+1800	25°	
55	Tmp	111	4.310	10:50:59		0	+1800	23°	113	Tmp	241	0.158	13:38:22		0	+1800	25°	
56	Tmp	114	8.670	10:57:04		0	+1800	23°	114	Tmp	243	1.673	13:41:07		0	+1800	25°	
Etapa A		Num	308	Pen	0	PCZ	0	Total PP	60213	PG	0							
57	Tmp	120	2.770	11:42:28		0	+1800	25°	115	Tmp	246	2.686	13:42:34		0	+1800	25°	
58	Tmp	123	1.198	11:45:25		0	+1800	25°	117	Tmp	248	3.440	13:43:45		0	+1800	25°	
59	Tmp	125	1.870	11:46:31		0	+1800	25°	118	Tmp	249	4.828	13:45:55		0	+1800	25°	
60	Tmp	128	3.101	11:48:23		0	+1800	25°	119	Tmp	250	5.094	13:46:54		0	+1800	25°	
Etapa B		Num	308	Pen	0	PCZ	0	Total PP	111600	PG	0							
		Num	308	A	NC	PG	0	B	NC	PG	0	Tot PG	0	Col.	23°			
61	Tmp	131	3.958	11:49:43		0	+1800	25°										
62	Tmp	136	5.476	11:52:02		0	+1800	25°										
63	Tmp	141	5.889	11:56:01		0	+1800	25°										

N u m	308	Equipe	308 / Jean Roberto Bastos Melo Cruz / Verme				
		Patrocinador					
		Cat / NL / Largada	Novatos / 55 / 08:59:30	Cidade	Camaçari	Ttr 230	

PC	Tp	Trc	KmPC	Ideal	Passagem	Pen	Pontos	Col
----	----	-----	------	-------	----------	-----	--------	-----



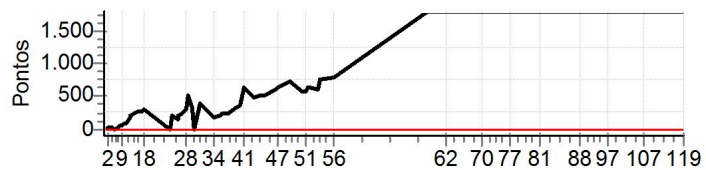
**Moto Clube - Sua concessionária
autorizada Honda**

.

N u m	313	Equipe		313 / Alan Sena Acedo E Silva / Tibico																				
		Patrocinador		Avanço Distribuidora																				
Cat / NL / Largada		Novatos / 61 / 09:02:30					Cidade	Feira de Santana-BA					Crf-230											
PC	Tp	Trc	KmPC	Ideal	Passagem	Pen	Pontos	Col	PC	Tp	Trc	KmPC	Ideal	Passagem	Pen	Pontos	Col							
1	Tmp	2	1.247	09:08:56	09:08:51	0	-6	18º	64	Tmp	144	2.392	12:03:08		0	+1800	23º							
2	Tmp	5	2.373	09:11:05	09:11:25	0	+17	15º	65	Tmp	145	2.910	12:03:53		0	+1800	23º							
3	Tmp	8	3.086	09:12:23	09:12:51	0	+25	14º	66	Tmp	150	4.443	12:06:27		0	+1800	23º							
4	Tmp	10	3.829	09:14:01	09:14:06	0	+2	7º	67	Tmp	154	5.236	12:07:50		0	+1800	23º							
5	Tmp	12	4.561	09:15:21	09:15:29	0	+5	6º	68	Tmp	156	5.994	12:09:04		0	+1800	23º							
6	Tmp	12	4.828	09:15:51	09:16:13	0	+19	6º	69	Tmp	157	0.017	12:10:53		0	+1800	23º							
7	Tmp	14	5.380	09:16:49	09:17:33	0	+41	7º	70	Tmp	159	1.065	12:12:19		0	+1800	23º							
8	Tmp	15	6.035	09:17:44	09:18:33	0	+46	7º	71	Tmp	161	2.353	12:15:03		0	+1800	23º							
9	Tmp	16	6.179	09:17:59	09:19:00	0	+58	8º	72	Tmp	163	3.135	12:16:07		0	+1800	23º							
10	Tmp	16	6.670	09:18:41	09:19:54	0	+70	8º	73	Tmp	166	3.984	12:17:56		0	+1800	23º							
11	Tmp	17	7.051	09:19:23	09:20:48	0	+82	8º	74	Tmp	166	4.093	12:18:11		0	+1800	23º							
12	Tmp	19	8.163	09:21:08	09:23:59	0	+168	9º	75	Tmp	168	4.520	12:19:03		0	+1800	23º							
13	Tmp	20	8.539	09:21:45	09:25:22	0	+214	10º	76	Tmp	171	5.800	12:24:12		0	+1800	23º							
14	Tmp	21	9.332	09:23:11	09:27:07	0	+233	11º	77	Tmp	173	6.938	12:26:03		0	+1800	23º							
15	Tmp	24	1.068	09:25:13	09:29:47	0	+271	11º	78	Tmp	177	1.726	12:33:12		0	+1800	23º							
16	Tmp	25	1.850	09:26:30	09:31:04	0	+271	11º	79	Tmp	180	5.856	12:38:41		0	+1800	23º							
17	Tmp	26	2.323	09:27:15	09:31:55	0	+277	11º	80	Tmp	181	6.376	12:39:26		0	+1800	23º							
18	Tmp	26	2.877	09:28:14	09:33:12	0	+295	11º	81	Tmp	183	6.653	12:40:22		0	+1800	23º							
21	Tmp	30	0.214	09:40:58	09:40:51	0	-12	11º	82	Tmp	189	0.554	12:47:50		0	+1800	23º							
24	Tmp	30	0.440	09:41:25	09:44:52	0	+204	11º	83	Tmp	191	1.612	12:49:45		0	+1800	23º							
25	Tmp	33	1.866	09:44:25	09:47:00	0	+152	10º	84	Tmp	192	2.164	12:50:40		0	+1800	23º							
26	Tmp	35	2.117	09:45:02	09:48:18	0	+193	9º	85	Tmp	193	3.004	12:51:54		0	+1800	23º							
27	Tmp	37	2.792	09:46:26	09:50:17	0	+228	9º	86	Tmp	195	4.619	12:56:31		0	+1800	23º							
28	Tmp	40	3.896	09:48:36	09:53:35	0	+296	8º	87	Tmp	195	4.820	12:56:48		0	+1800	23º							
29	Tmp	42	4.497	09:49:45	09:58:06	0	+498	7º	88	Tmp	198	6.350	12:59:42		0	+1800	23º							
30	Tmp	44	0.277	09:51:14	09:56:41	0	+324	6º	89	Tmp	202	7.603	13:02:33		0	+1800	23º							
31	Pass	45	1.131	09:52:44	09:58:41	0	+0	6º	90	Tmp	203	8.698	13:04:20		0	+1800	23º							
32	Tmp	48	2.716	09:55:32	10:01:58	0	+383	6º	91	Tmp	204	9.669	13:05:44		0	+1800	23º							
33	Tmp	50	4.344	10:01:56	10:04:39	0	+160	6º	92	Tmp	206	0.090	13:06:26		0	+1800	23º							
34	Tmp	52	4.495	10:02:15	10:05:12	0	+174	6º	93	Tmp	208	1.591	13:08:38		0	+1800	23º							
35	Tmp	54	6.312	10:05:05	10:08:16	0	+188	5º	94	Tmp	210	2.115	13:09:38		0	+1800	23º							
36	Tmp	57	6.872	10:06:04	10:09:49	0	+222	5º	95	Tmp	212	2.807	13:11:01		0	+1800	23º							
38	Tmp	63	8.631	10:08:50	10:12:53	0	+240	5º	96	Tmp	214	3.462	13:12:25		0	+1800	23º							
39	Tmp	70	0.472	10:12:31	10:17:55	0	+321	3º	97	Tmp	215	3.724	13:13:02		0	+1800	23º							
40	Tmp	74	1.300	10:14:32	10:20:26	0	+351	3º	98	Tmp	218	4.905	13:15:15		0	+1800	23º							
41	Tmp	76	2.409	10:16:53	10:27:25	0	+629	3º	99	Tmp	220	5.592	13:16:32		0	+1800	23º							
42	Tmp	80	3.202	10:21:14	10:29:24	0	+487	3º	100	Tmp	222	7.358	13:19:29		0	+1800	23º							
43	Tmp	81	3.451	10:21:58	10:30:13	0	+492	3º	101	Tmp	222	7.727	13:20:00		0	+1800	23º							
44	Tmp	84	4.888	10:24:19	10:32:40	0	+498	3º	102	Tmp	224	0.167	13:21:27		0	+1800	23º							
45	Tmp	86	6.166	10:25:58	10:34:25	0	+504	3º	103	Tmp	225	0.929	13:22:41		0	+1800	23º							
46	Tmp	93	1.424	10:32:02	10:42:15	0	+610	4º	104	Tmp	228	1.334	13:23:38		0	+1800	23º							
47	Tmp	93	2.450	10:33:30	10:44:08	0	+635	4º	105	Tmp	231	2.857	13:26:31		0	+1800	23º							
48	Tmp	94	3.514	10:35:01	10:46:12	0	+668	4º	106	Tmp	233	3.832	13:28:13		0	+1800	23º							
49	Tmp	98	5.780	10:38:47	10:50:57	0	+727	4º	107	Tmp	236	4.893	13:30:52		0	+1800	23º							
50	Tmp	101	8.400	10:44:35	10:54:03	0	+565	4º	108	Tmp	236	5.970	13:33:01		0	+1800	23º							
51	Tmp	102	0.023	10:46:20	10:56:05	0	+582	4º	109	Tmp	236	6.564	13:34:12		0	+1800	23º							
52	Tmp	103	0.936	10:48:10	10:58:39	0	+626	4º	110	Tmp	238	7.088	13:35:20		0	+1800	23º							
53	Tmp	104	1.370	10:48:53	10:59:40	0	+644	5º	111	Tmp	239	7.975	13:36:42		0	+1800	23º							
54	Tmp	107	3.365	10:52:32	11:02:37	0	+602	5º	112	Tmp	239	8.540	13:37:30		0	+1800	23º							
55	Tmp	111	4.310	10:53:59	11:06:35	0	+753	5º	113	Tmp	241	0.158	13:41:22		0	+1800	23º							
56	Tmp	114	8.670	11:00:04	11:13:25	0	+798	6º	114	Tmp	243	1.673	13:44:07		0	+1800	23º							
Etapa A		Num	313	Pen	0	PCZ	0	Total PP	15866	PG	15	115	Tmp	246	2.686	13:45:34	0	+1800	23º					
57	Tmp	120	2.770	11:45:28			0	+1800	23º	117	Tmp	248	3.440	13:46:45		0	+1800	23º						
58	Tmp	123	1.198	11:48:25			0	+1800	23º	118	Tmp	249	4.828	13:48:55		0	+1800	23º						
59	Tmp	125	1.870	11:49:31			0	+1800	23º	119	Tmp	250	5.094	13:49:54		0	+1800	23º						
60	Tmp	128	3.101	11:51:23			0	+1800	23º	Etapa B		Num	313	Pen	0	PCZ	0	Total PP	111600	PG	0			
61	Tmp	131	3.958	11:52:43			0	+1800	23º	Num		313	A	6º	PG	15	B	NC	PG	0	Tot PG	15	Col.	14º
62	Tmp	136	5.476	11:55:02			0	+1800	23º															
63	Tmp	141	5.889	11:59:01			0	+1800	23º															

N u m	313	Equipe	313 / Alan Sena Acedo E Silva / Tibico				
		Patrocinador	Avanço Distribuidora				
		Cat / NL / Largada	Novatos / 61 / 09:02:30	Cidade	Feira de Santana-BA	Crf-230	

PC	Tp	Trc	KmPC	Ideal	Passagem	Pen	Pontos	Col
----	----	-----	------	-------	----------	-----	--------	-----

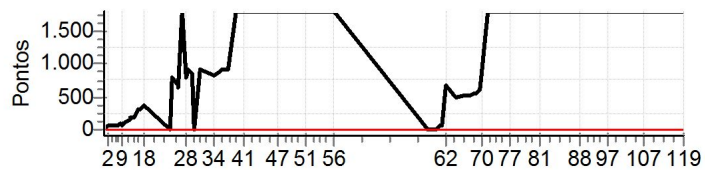


**Moto Clube - Sua concessionária
autorizada Honda**

N u m	322		Equipe		322 / Nivaldo Pinheiro Lacerda Jr / Junior																		
	Patrocinador		Scapex																				
Cat / NL / Largada			Novatos / 67 / 09:05:30						Cidade		Lauro de Freitas				Crf 230								
PC	Tp	Trc	KmPC	Ideal	Passagem	Pen	Pontos	Col	PC	Tp	Trc	KmPC	Ideal	Passagem	Pen	Pontos	Col						
1	Tmp	2	1.247	09:11:56	09:11:59	0	+0	2º	64	Tmp	144	2.392	12:06:08	12:14:42	0	+511	15º						
2	Tmp	5	2.373	09:14:05	09:14:56	0	+48	19º	65	Tmp	145	2.910	12:06:53	12:15:20	0	+504	15º						
3	Tmp	8	3.086	09:15:23	09:16:27	0	+61	19º	66	Tmp	150	4.443	12:09:27	12:18:06	0	+516	15º						
4	Tmp	10	3.829	09:17:01	09:17:48	0	+44	17º	67	Tmp	154	5.236	12:10:50	12:19:52	0	+539	15º						
5	Tmp	12	4.561	09:18:21	09:19:09	0	+45	17º	68	Tmp	156	5.994	12:12:04	12:21:22	0	+555	15º						
6	Tmp	12	4.828	09:18:51	09:19:54	0	+60	17º	69	Tmp	157	0.017	12:13:53	12:24:01	0	+605	15º						
7	Tmp	14	5.380	09:19:49	09:21:08	0	+76	16º	70	Tmp	159	1.065	12:15:19	12:30:08	0	+886	15º						
8	Tmp	15	6.035	09:20:44	09:21:59	0	+72	14º	71	Tmp	161	2.353	12:18:03		0	+1800	15º						
9	Tmp	16	6.179	09:20:59	09:22:26	0	+84	14º	72	Tmp	163	3.135	12:19:07		0	+1800	15º						
10	Tmp	16	6.670	09:21:41	09:23:18	0	+94	14º	73	Tmp	166	3.984	12:20:56		0	+1800	15º						
11	Tmp	17	7.051	09:22:23	09:24:15	0	+109	14º	74	Tmp	166	4.093	12:21:11		0	+1800	15º						
12	Tmp	19	8.163	09:24:08	09:26:28	0	+137	14º	75	Tmp	168	4.520	12:22:03		0	+1800	15º						
13	Tmp	20	8.539	09:24:45	09:27:49	0	+181	14º	76	Tmp	171	5.800	12:27:12		0	+1800	15º						
14	Tmp	21	9.332	09:26:11	09:29:28	0	+194	13º	77	Tmp	173	6.938	12:29:03		0	+1800	15º						
15	Tmp	24	1.068	09:28:13	09:33:16	0	+300	13º	78	Tmp	177	1.726	12:36:12		0	+1800	15º						
16	Tmp	25	1.850	09:29:30	09:34:38	0	+305	13º	79	Tmp	180	5.856	12:41:41		0	+1800	15º						
17	Tmp	26	2.323	09:30:15	09:35:49	0	+331	14º	80	Tmp	181	6.376	12:42:26		0	+1800	15º						
18	Tmp	26	2.877	09:31:14	09:37:13	0	+356	14º	81	Tmp	183	6.653	12:43:22		0	+1800	15º						
21	Tmp	30	0.214	09:43:58	09:43:54	0	-3	14º	82	Tmp	189	0.554	12:50:50		0	+1800	15º						
24	Tmp	30	0.440	09:44:25	09:57:38	0	+790	14º	83	Tmp	191	1.612	12:52:45		0	+1800	15º						
25	Tmp	33	1.866	09:47:25	09:58:34	0	+666	14º	84	Tmp	192	2.164	12:53:40		0	+1800	15º						
26	Tmp	35	2.117	09:48:02	09:58:45	0	+640	14º	85	Tmp	193	3.004	12:54:54		0	+1800	15º						
27	Tmp	37	2.792	09:49:26		0	+1800	18º	86	Tmp	195	4.619	12:59:31		0	+1800	15º						
28	Tmp	40	3.896	09:51:36	10:04:41	0	+782	17º	87	Tmp	195	4.820	12:59:48		0	+1800	15º						
29	Tmp	42	4.497	09:52:45	10:10:07	0	+900	16º	88	Tmp	198	6.350	13:02:42		0	+1800	15º						
30	Tmp	44	0.277	09:54:14	10:08:32	0	+855	16º	89	Tmp	202	7.603	13:05:33		0	+1800	15º						
31	Pass	45	1.131	09:55:44	10:12:01	0	+0	16º	90	Tmp	203	8.698	13:07:20		0	+1800	15º						
32	Tmp	48	2.716	09:58:32	10:15:31	0	+900	16º	91	Tmp	204	9.669	13:08:44		0	+1800	15º						
33	Tmp	50	4.344	10:04:56	10:18:31	0	+812	16º	92	Tmp	206	0.090	13:09:26		0	+1800	15º						
34	Tmp	52	4.495	10:05:15	10:19:12	0	+834	16º	93	Tmp	208	1.591	13:11:38		0	+1800	15º						
35	Tmp	54	6.312	10:08:05	10:22:43	0	+875	16º	94	Tmp	210	2.115	13:12:38		0	+1800	15º						
36	Tmp	57	6.872	10:09:04	10:24:27	0	+900	15º	95	Tmp	212	2.807	13:14:01		0	+1800	15º						
38	Tmp	63	8.631	10:11:50	10:27:53	0	+900	15º	96	Tmp	214	3.462	13:15:25		0	+1800	15º						
39	Tmp	70	0.472	10:15:31	10:39:10	0	+1800	15º	97	Tmp	215	3.724	13:16:02		0	+1800	15º						
40	Tmp	74	1.300	10:17:32	10:41:55	0	+1800	15º	98	Tmp	218	4.905	13:18:15		0	+1800	15º						
41	Tmp	76	2.409	10:19:53	10:45:05	0	+1800	15º	99	Tmp	220	5.592	13:19:32		0	+1800	15º						
42	Tmp	80	3.202	10:24:14	10:46:45	0	+1800	15º	100	Tmp	222	7.358	13:22:29		0	+1800	15º						
43	Tmp	81	3.451	10:24:58	10:48:26	0	+1800	15º	101	Tmp	222	7.727	13:23:00		0	+1800	15º						
44	Tmp	84	4.888	10:27:19	10:51:03	0	+1800	15º	102	Tmp	224	0.167	13:24:27		0	+1800	15º						
45	Tmp	86	6.166	10:28:58	10:52:50	0	+1800	15º	103	Tmp	225	0.929	13:25:41		0	+1800	15º						
46	Tmp	93	1.424	10:35:02	11:00:43	0	+1800	15º	104	Tmp	228	1.334	13:26:38		0	+1800	15º						
47	Tmp	93	2.450	10:36:30	11:02:27	0	+1800	15º	105	Tmp	231	2.857	13:29:31		0	+1800	15º						
48	Tmp	94	3.514	10:38:01	11:04:08	0	+1800	15º	106	Tmp	233	3.832	13:31:13		0	+1800	15º						
49	Tmp	98	5.780	10:41:47	11:08:53	0	+1800	15º	107	Tmp	236	4.893	13:33:52		0	+1800	15º						
50	Tmp	101	8.400	10:47:35	11:11:59	0	+1800	15º	108	Tmp	236	5.970	13:36:01		0	+1800	15º						
51	Tmp	102	0.023	10:49:20	11:17:09	0	+1800	15º	109	Tmp	236	6.564	13:37:12		0	+1800	15º						
52	Tmp	103	0.936	10:51:10	11:19:18	0	+1800	15º	110	Tmp	238	7.088	13:38:20		0	+1800	15º						
53	Tmp	104	1.370	10:51:53	11:20:04	0	+1800	15º	111	Tmp	239	7.975	13:39:42		0	+1800	15º						
54	Tmp	107	3.365	10:55:32	11:22:38	0	+1800	15º	112	Tmp	239	8.540	13:40:30		0	+1800	15º						
55	Tmp	111	4.310	10:56:59	11:26:09	0	+1800	15º	113	Tmp	241	0.158	13:44:22		0	+1800	15º						
56	Tmp	114	8.670	11:03:04	11:31:58	0	+1800	15º	114	Tmp	243	1.673	13:47:07		0	+1800	15º						
Etapa A		Num	322	Pen	0	PCZ	1	Total PP	46554	PG	6												
57	Tmp	120	2.770	11:48:28	11:48:25	0	-0	15º	115	Tmp	246	2.686	13:48:34		0	+1800	15º						
58	Tmp	123	1.198	11:51:25	11:51:26	0	+0	15º	117	Tmp	248	3.440	13:49:45		0	+1800	15º						
59	Tmp	125	1.870	11:52:31	11:52:37	0	+3	15º	118	Tmp	249	4.828	13:51:55		0	+1800	15º						
60	Tmp	128	3.101	11:54:23	11:55:20	0	+54	15º	119	Tmp	250	5.094	13:52:54		0	+1800	15º						
61	Tmp	131	3.958	11:55:43	11:56:40	0	+54	15º	Etapa B		Num	322	Pen	0	PCZ	2	Total PP	91804	PG	0			
62	Tmp	136	5.476	11:58:02	12:09:22	0	+677	15º	Num		322	A	15º	PG	6	B	NC	PG	0	Tot PG	6	Col.	17º
63	Tmp	141	5.889	12:02:01	12:10:24	0	+500	15º															

N u m	322	Equipe	322 / Nivaldo Pinheiro Lacerda Jr / Junior				
		Patrocinador	Scapex				
		Cat / NL / Largada	Novatos / 67 / 09:05:30	Cidade	Lauro de Freitas	Crf 230	

PC	Tp	Trc	KmPC	Ideal	Passagem	Pen	Pontos	Col
----	----	-----	------	-------	----------	-----	--------	-----



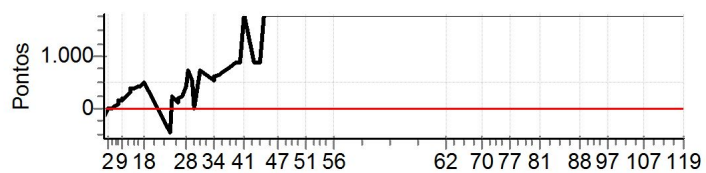
**Moto Clube - Sua concessionária
autorizada Honda**

N u m 324	Equipe	324 / Eduardo Sampaio Junior / Saguim						
	Patrocinador	Dorme Bem Colchões, Posto Portal do Reconcavo						
	Cat / NL / Largada	Novatos / 71 / 09:07:30			Cidade	Feira de Santana-BA		Crf-230

PC	Tp	Trc	KmPC	Ideal	Passagem	Pen	Pontos	Col	PC	Tp	Trc	KmPC	Ideal	Passagem	Pen	Pontos	Col					
1	Tmp	2	1.247	09:13:56	09:13:41	100	-136	20°	64	Tmp	144	2.392	12:08:08		0	+1800	19°					
2	Tmp	5	2.373	09:16:05	09:16:12	0	+4	20°	65	Tmp	145	2.910	12:08:53		0	+1800	19°					
3	Tmp	8	3.086	09:17:23	09:17:42	0	+16	20°	66	Tmp	150	4.443	12:11:27		0	+1800	19°					
4	Tmp	10	3.829	09:19:01	09:19:57	0	+53	20°	67	Tmp	154	5.236	12:12:50		0	+1800	19°					
5	Tmp	12	4.561	09:20:21	09:22:01	0	+97	19°	68	Tmp	156	5.994	12:14:04		0	+1800	19°					
6	Tmp	12	4.828	09:20:51	09:23:11	0	+137	18°	69	Tmp	157	0.017	12:15:53		0	+1800	19°					
7	Tmp	14	5.380	09:21:49	09:24:38	0	+166	18°	70	Tmp	159	1.065	12:17:19		0	+1800	19°					
8	Tmp	15	6.035	09:22:44	09:25:39	0	+172	18°	71	Tmp	161	2.353	12:20:03		0	+1800	19°					
9	Tmp	16	6.179	09:22:59	09:26:09	0	+187	18°	72	Tmp	163	3.135	12:21:07		0	+1800	19°					
10	Tmp	16	6.670	09:23:41	09:27:12	0	+208	18°	73	Tmp	166	3.984	12:22:56		0	+1800	19°					
11	Tmp	17	7.051	09:24:23	09:28:29	0	+243	18°	74	Tmp	166	4.093	12:23:11		0	+1800	19°					
12	Tmp	19	8.163	09:26:08	09:31:10	0	+299	18°	75	Tmp	168	4.520	12:24:03		0	+1800	19°					
13	Tmp	20	8.539	09:26:45	09:32:56	0	+368	18°	76	Tmp	171	5.800	12:29:12		0	+1800	19°					
14	Tmp	21	9.332	09:28:11	09:34:44	0	+390	18°	77	Tmp	173	6.938	12:31:03		0	+1800	19°					
15	Tmp	24	1.068	09:30:13	09:37:18	0	+422	18°	78	Tmp	177	1.726	12:38:12		0	+1800	19°					
16	Tmp	25	1.850	09:31:30	09:38:54	0	+441	18°	79	Tmp	180	5.856	12:43:41		0	+1800	19°					
17	Tmp	26	2.323	09:32:15	09:40:00	0	+462	18°	80	Tmp	181	6.376	12:44:26		0	+1800	19°					
18	Tmp	26	2.877	09:33:14	09:41:24	0	+487	18°	81	Tmp	183	6.653	12:45:22		0	+1800	19°					
21	Tmp	30	0.214	09:45:58	09:43:23	0	-456	19°	82	Tmp	189	0.554	12:52:50		0	+1800	19°					
24	Tmp	30	0.440	09:46:25	09:50:24	0	+236	18°	83	Tmp	191	1.612	12:54:45		0	+1800	19°					
25	Tmp	33	1.866	09:49:25	09:51:36	0	+128	18°	84	Tmp	192	2.164	12:55:40		0	+1800	19°					
26	Tmp	35	2.117	09:50:02	09:53:11	0	+186	17°	85	Tmp	193	3.004	12:56:54		0	+1800	19°					
27	Tmp	37	2.792	09:51:26	09:55:39	0	+250	15°	86	Tmp	195	4.619	13:01:31		0	+1800	19°					
28	Tmp	40	3.896	09:53:36	10:00:54	0	+435	14°	87	Tmp	195	4.820	13:01:48		0	+1800	19°					
29	Tmp	42	4.497	09:54:45	10:06:42	0	+714	14°	88	Tmp	198	6.350	13:04:42		0	+1800	19°					
30	Tmp	44	0.277	09:56:14	10:05:18	0	+541	14°	89	Tmp	202	7.603	13:07:33		0	+1800	19°					
31	Pass	45	1.131	09:57:44	10:09:09	0	+0	14°	90	Tmp	203	8.698	13:09:20		0	+1800	19°					
32	Tmp	48	2.716	10:00:32	10:13:00	0	+745	14°	91	Tmp	204	9.669	13:10:44		0	+1800	19°					
33	Tmp	50	4.344	10:06:56	10:16:06	0	+547	13°	92	Tmp	206	0.090	13:11:26		0	+1800	19°					
34	Tmp	52	4.495	10:07:15	10:17:31	0	+613	12°	93	Tmp	208	1.591	13:13:38		0	+1800	19°					
35	Tmp	54	6.312	10:10:05	10:20:59	0	+651	10°	94	Tmp	210	2.115	13:14:38		0	+1800	19°					
36	Tmp	57	6.872	10:11:04	10:22:32	0	+685	10°	95	Tmp	212	2.807	13:16:01		0	+1800	19°					
38	Tmp	63	8.631	10:13:50	10:26:35	0	+762	10°	96	Tmp	214	3.462	13:17:25		0	+1800	19°					
39	Tmp	70	0.472	10:17:31	10:33:10	0	+900	10°	97	Tmp	215	3.724	13:18:02		0	+1800	19°					
40	Tmp	74	1.300	10:19:32	10:38:00	0	+900	10°	98	Tmp	218	4.905	13:20:15		0	+1800	19°					
41	Tmp	76	2.409	10:21:53	10:42:12	0	+1800	12°	99	Tmp	220	5.592	13:21:32		0	+1800	19°					
42	Tmp	80	3.202	10:26:14	10:44:40	0	+900	11°	100	Tmp	222	7.358	13:24:29		0	+1800	19°					
43	Tmp	81	3.451	10:26:58	10:46:09	0	+900	11°	101	Tmp	222	7.727	13:25:00		0	+1800	19°					
44	Tmp	84	4.888	10:29:19	10:49:07	0	+900	11°	102	Tmp	224	0.167	13:26:27		0	+1800	19°					
45	Tmp	86	6.166	10:30:58		0	+1800	11°	103	Tmp	225	0.929	13:27:41		0	+1800	19°					
46	Tmp	93	1.424	10:37:02		0	+1800	12°	104	Tmp	228	1.334	13:28:38		0	+1800	19°					
47	Tmp	93	2.450	10:38:30		0	+1800	12°	105	Tmp	231	2.857	13:31:31		0	+1800	19°					
48	Tmp	94	3.514	10:40:01		0	+1800	12°	106	Tmp	233	3.832	13:33:13		0	+1800	19°					
49	Tmp	98	5.780	10:43:47		0	+1800	12°	107	Tmp	236	4.893	13:35:52		0	+1800	19°					
50	Tmp	101	8.400	10:49:35		0	+1800	12°	108	Tmp	236	5.970	13:38:01		0	+1800	19°					
51	Tmp	102	0.023	10:51:20		0	+1800	12°	109	Tmp	236	6.564	13:39:12		0	+1800	19°					
52	Tmp	103	0.936	10:53:10		0	+1800	12°	110	Tmp	238	7.088	13:40:20		0	+1800	19°					
53	Tmp	104	1.370	10:53:53		0	+1800	12°	111	Tmp	239	7.975	13:41:42		0	+1800	19°					
54	Tmp	107	3.365	10:57:32		0	+1800	12°	112	Tmp	239	8.540	13:42:30		0	+1800	19°					
55	Tmp	111	4.310	10:58:59		0	+1800	12°	113	Tmp	241	0.158	13:46:22		0	+1800	19°					
56	Tmp	114	8.670	11:05:04		0	+1800	12°	114	Tmp	243	1.673	13:49:07		0	+1800	19°					
57	Tmp	120	2.770	11:50:28		0	+1800	19°	115	Tmp	246	2.686	13:50:34		0	+1800	19°					
58	Tmp	123	1.198	11:53:25		0	+1800	19°	117	Tmp	248	3.440	13:51:45		0	+1800	19°					
59	Tmp	125	1.870	11:54:31		0	+1800	19°	118	Tmp	249	4.828	13:53:55		0	+1800	19°					
60	Tmp	128	3.101	11:56:23		0	+1800	19°	119	Tmp	250	5.094	13:54:54		0	+1800	19°					
61	Tmp	131	3.958	11:57:43		0	+1800	19°	Etapa B													
62	Tmp	136	5.476	12:00:02		0	+1800	19°	Num	324	A	12°	PG	9	B	NC	PG	0	Tot PG	9	Col.	16°
63	Tmp	141	5.889	12:04:01		0	+1800	19°														

N u m	324	Equipe	324 / Eduardo Sampaio Junior / Saguim				
		Patrocinador	Dorme Bem Colchões, Posto Portal do Reconcavo				
		Cat / NL / Largada	Novatos / 71 / 09:07:30	Cidade	Feira de Santana-BA	Crf-230	

PC	Tp	Trc	KmPC	Ideal	Passagem	Pen	Pontos	Col
----	----	-----	------	-------	----------	-----	--------	-----



**Moto Clube - Sua concessionária
autorizada Honda**