

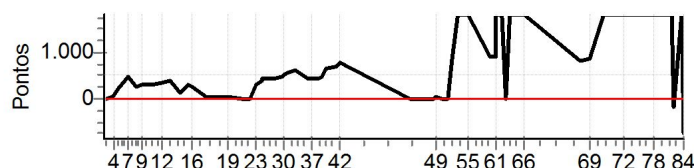
N u m	24	Equipe	24 / José Conceição M.andrade						
		Patrocinador	Porco Racing, Saj Cesta Basica						
		Cat / NL / Largada	NOVATO / 11 / 09:05:30	Cidade	Santo Antonio-BA				

PC	Tp	Trc	KmPC	Ideal	Passagem	Pen	Pontos	Col
1	Tmp	4	1.573	09:15:03	09:15:27	0	+21	19°
2	Tmp	5	2.197	09:16:13	09:16:35	0	+19	19°
3	Tmp	6	3.786	09:19:17	09:20:05	0	+45	18°
4	Tmp	7	4.477	09:20:34	09:21:47	0	+70	18°
6	Tmp	9	0.860	09:22:33	09:26:17	0	+221	17°
7	Tmp	13	2.720	09:27:53	09:35:37	0	+461	20°
8	Tmp	16	3.175	09:31:58	09:36:37	0	+276	20°
9	Tmp	19	4.452	09:34:32	09:39:44	0	+309	22°
10	Tmp	22	5.415	09:37:03	09:42:27	0	+321	22°
11	Tmp	23	7.260	09:40:15	09:45:31	0	+313	22°
12	Tmp	26	9.869	09:45:25	09:50:56	0	+328	21°
13	Tmp	29	0.911	09:48:50	09:55:12	0	+379	20°
14	Tmp	31	0.143	09:54:44	09:57:17	0	+150	19°
15	Tmp	33	2.085	09:58:21	10:03:14	0	+290	19°
16	Tmp	36	3.626	10:01:12	10:05:15	0	+240	19°
17	Tmp	37	5.419	10:08:20	10:09:04	0	+41	18°
18	Tmp	40	7.229	10:17:42	10:18:28	0	+43	18°
19	Tmp	42	0.217	10:19:08	10:20:02	0	+51	18°
20	Canc	48	0.442	--:--:--	--:--:--	0	+0	18°
21	Canc	52	2.680	--:--:--	--:--:--	0	+0	18°
23	Tmp	56	0.886	10:33:42	10:38:46	0	+301	18°
24	Tmp	59	2.279	10:36:41	10:42:54	0	+370	16°
25	Tmp	59	2.368	10:37:01	10:43:58	0	+414	15°
26	Tmp	60	2.508	10:37:27	10:44:41	0	+431	15°
27	Tmp	61	3.058	10:38:53	10:46:08	0	+432	15°
28	Tmp	64	5.170	10:43:00	10:50:31	0	+448	15°
29	Tmp	67	7.340	10:47:11	10:54:52	0	+458	15°
30	Tmp	70	0.725	10:48:34	10:56:59	0	+502	15°
31	Tmp	71	1.855	10:51:01	11:00:12	0	+548	15°
32	Tmp	72	3.000	10:53:08	11:02:57	0	+586	15°
35	Tmp	75	0.035	10:54:34	11:04:18	0	+581	15°
36	Tmp	79	1.916	11:01:22	11:08:23	0	+418	15°
37	Tmp	80	2.729	11:03:14	11:10:44	0	+447	15°
38	Tmp	83	4.080	11:05:34	11:13:02	0	+445	15°
39	Tmp	85	5.354	11:07:51	11:15:29	0	+455	15°
40	Tmp	88	6.431	11:10:11	11:21:05	0	+651	15°
41	Tmp	91	8.052	11:15:04	11:26:48	0	+701	15°
42	Tmp	93	9.167	11:17:21	11:30:24	0	+780	15°

PC	Tp	Trc	KmPC	Ideal	Passagem	Pen	Pontos	Col
63	Canc	134	5.356	--:--:--	--:--:--	0	+0	4°
64	Tmp	135	6.930	12:46:05	13:10:22	0	+1800	4°
65	Tmp	135	7.445	12:47:00	13:11:28	0	+1800	4°
66	Tmp	137	10.882	12:53:17	13:17:35	0	+1800	4°
67	Tmp	141	2.700	13:21:32	13:35:08	0	+813	4°
68	Tmp	142	3.270	13:22:49	13:36:31	0	+819	4°
69	Tmp	147	5.378	13:27:29	13:41:43	0	+851	4°
70	Tmp	150	9.461	13:34:36		0	+1800	4°
71	Tmp	153	0.050	13:39:19		0	+1800	4°
72	Tmp	155	2.901	13:44:55		0	+1800	4°
73	Tmp	157	3.615	13:49:06		0	+1800	4°
74	Tmp	158	5.341	13:51:55		0	+1800	4°
75	Tmp	158	5.918	13:53:04		0	+1800	4°
76	Tmp	162	7.592	13:56:25		0	+1800	4°
77	Tmp	165	0.581	13:58:11		0	+1800	5°
78	Tmp	167	1.416	13:59:55		0	+1800	6°
79	Tmp	168	3.367	14:03:58		0	+1800	6°
80	Tmp	169	4.370	14:06:05		0	+1800	6°
81	Tmp	170	6.367	14:09:55		0	+1800	6°
82	Tmp	172	7.035	14:11:15	14:10:12	0	-180	6°
83	Tmp	173	9.162	14:14:53		0	+1800	6°
84	Tmp	174	0.120	14:15:59	14:11:54	0	-726	6°

Etapa B	Num	24	Pen	0	PCZ	5	Total PP	46598	PG	15
----------------	------------	-----------	------------	----------	------------	----------	-----------------	--------------	-----------	-----------

Num	24	A	15°	PG	6	B	6°	PG	15	Tot PG	21	Col.	6°
------------	-----------	----------	------------	-----------	----------	----------	-----------	-----------	-----------	---------------	-----------	-------------	-----------



Moto Clube - Sua concessionária autorizada Honda

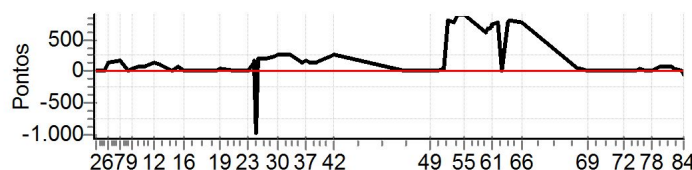
Etapa A	Num	24	Pen	0	PCZ	0	Total PP	12546	PG	6
43	Tmp	99	1.342	11:53:33	11:53:36	0	+0	1°		
44	Tmp	101	2.176	11:55:18	11:55:29	0	+8	3°		
45	Tmp	101	3.518	11:58:58	11:58:59	0	+0	3°		
46	Tmp	102	4.120	12:00:37	12:00:34	0	-0	2°		
47	Tmp	103	4.652	12:02:36	12:02:36	0	+0	2°		
48	Tmp	105	5.881	12:05:46	12:05:49	0	+0	2°		
49	Tmp	105	6.360	12:06:47	12:07:37	0	+47	4°		
50	Tmp	109	7.100	12:10:30	12:10:49	0	+16	4°		
51	Tmp	109	7.811	12:13:10	12:13:31	0	+18	3°		
52	Tmp	111	8.509	12:15:31	12:29:14	0	+820	4°		
53	Tmp	113	9.167	12:18:13	12:40:59	0	+1800	4°		
54	Tmp	116	9.735	12:20:47	12:45:18	0	+1800	4°		
55	Tmp	117	10.105	12:23:32	12:48:38	0	+1800	4°		
56	Tmp	120	1.154	12:34:49	12:52:52	0	+900	4°		
57	Tmp	121	1.384	12:35:17	12:53:41	0	+900	4°		
58	Tmp	123	1.560	12:35:43	12:54:40	0	+900	4°		
59	Tmp	125	1.927	12:36:34	12:56:11	0	+900	4°		
60	Tmp	127	2.575	12:37:55	12:57:38	0	+900	4°		
61	Tmp	129	2.746	12:38:16	12:58:31	0	+1800	4°		
62	Tmp	132	4.370	12:41:29	13:02:45	0	+1800	4°		

N u m	62	Equipe	62 / Marcus Wendel dos Santos						
		Patrocinador	Porco Racing						
		Cat / NL / Largada	NOVATO / 5 / 09:02:30	Cidade	Santo Antonio-BA				

PC	Tp	Trc	KmPC	Ideal	Passagem	Pen	Pontos	Col	PC	Tp	Trc	KmPC	Ideal	Passagem	Pen	Pontos	Col
1	Tmp	4	1.573	09:12:03	09:12:11	0	+5	11°	63	Canc	134	5.356	--:--:--	--:--:--	0	+0	2°
2	Tmp	5	2.197	09:13:13	09:13:23	0	+7	13°	64	Tmp	135	6.930	12:43:05	12:56:06	0	+778	2°
3	Tmp	6	3.786	09:16:17	09:16:17	0	+0	10°	65	Tmp	135	7.445	12:44:00	12:57:42	0	+819	2°
4	Tmp	7	4.477	09:17:34	09:17:51	0	+14	12°	66	Tmp	137	10.882	12:50:17	13:03:17	0	+777	2°
6	Tmp	9	0.860	09:19:33	09:22:02	0	+146	11°	67	Tmp	141	2.700	13:18:32	13:19:05	0	+30	2°
7	Tmp	13	2.720	09:24:53	09:27:48	0	+172	12°	68	Tmp	142	3.270	13:19:49	13:20:25	0	+33	2°
8	Tmp	16	3.175	09:28:58	09:29:00	0	+0	7°	69	Tmp	147	5.378	13:24:29	13:24:38	0	+6	2°
9	Tmp	19	4.452	09:31:32	09:32:11	0	+36	7°	70	Tmp	150	9.461	13:31:36	13:31:42	0	+3	2°
10	Tmp	22	5.415	09:34:03	09:35:00	0	+54	5°	71	Tmp	153	0.050	13:36:19	13:36:34	0	+12	2°
11	Tmp	23	7.260	09:37:15	09:38:19	0	+61	5°	72	Tmp	155	2.901	13:41:55	13:42:01	0	+3	2°
12	Tmp	26	9.869	09:42:25	09:44:42	0	+134	5°	73	Tmp	157	3.615	13:46:06	13:46:04	0	-0	2°
13	Tmp	29	0.911	09:45:50	09:47:41	0	+108	5°	74	Tmp	158	5.341	13:48:55	13:49:07	0	+9	2°
14	Tmp	31	0.143	09:51:44	09:51:43	0	-0	5°	75	Tmp	158	5.918	13:50:04	13:50:35	0	+28	2°
15	Tmp	33	2.085	09:55:21	09:56:25	0	+61	5°	76	Tmp	162	7.592	13:53:25	13:53:43	0	+15	2°
16	Tmp	36	3.626	09:58:12	09:58:12	0	+0	5°	77	Tmp	165	0.581	13:55:11	13:55:23	0	+9	2°
17	Tmp	37	5.419	10:05:20	10:05:27	0	+4	5°	78	Tmp	167	1.416	13:56:55	13:57:10	0	+12	2°
18	Tmp	40	7.229	10:14:42	10:14:55	0	+10	5°	79	Tmp	168	3.367	14:00:58	14:02:00	0	+59	2°
19	Tmp	42	0.217	10:16:08	10:16:43	0	+32	5°	80	Tmp	169	4.370	14:03:05	14:04:11	0	+63	2°
20	Canc	48	0.442	--:--:--	--:--:--	0	+0	5°	81	Tmp	170	6.367	14:06:55	14:07:53	0	+55	2°
21	Canc	52	2.680	--:--:--	--:--:--	0	+0	5°	82	Tmp	172	7.035	14:08:15	14:09:07	0	+49	2°
23	Tmp	56	0.886	10:30:42	10:31:03	0	+18	5°	83	Tmp	173	9.162	14:11:53	14:11:52	0	-0	2°
24	Tmp	59	2.279	10:33:41	10:35:56	0	+132	4°	84	Tmp	174	0.120	14:12:59	14:12:39	0	-51	2°
25	Tmp	59	2.368	10:34:01	10:36:35	0	+151	4°	Etapa B Num 62 Pen 0 PCZ 4 Total PP 11117 PG 22								
26	Tmp	60	2.508	10:34:27	10:33:56	900	-984	6°	Num 62 A 2° PG 22 B 2° PG 22 Tot PG 44 Col. 1°								
27	Tmp	61	3.058	10:35:53	10:39:18	0	+202	5°									
28	Tmp	64	5.170	10:40:00	10:43:26	0	+203	4°									
29	Tmp	67	7.340	10:44:11	10:47:56	0	+222	4°									
30	Tmp	70	0.725	10:45:34	10:49:45	0	+248	4°									
31	Tmp	71	1.855	10:48:01	10:52:17	0	+253	4°									
32	Tmp	72	3.000	10:50:08	10:54:25	0	+254	4°									
35	Tmp	75	0.035	10:51:34	10:55:46	0	+249	4°									
36	Tmp	79	1.916	10:58:22	11:00:30	0	+125	4°									
37	Tmp	80	2.729	11:00:14	11:02:48	0	+151	4°									
38	Tmp	83	4.080	11:02:34	11:05:01	0	+144	4°									
39	Tmp	85	5.354	11:04:51	11:07:16	0	+142	3°									
40	Tmp	88	6.431	11:07:11	11:10:04	0	+170	3°									
41	Tmp	91	8.052	11:12:04	11:16:00	0	+233	3°									
42	Tmp	93	9.167	11:14:21	11:18:49	0	+265	2°									

Etapa B	Num	62	Pen	0	PCZ	4	Total PP	11117	PG	22
----------------	-----	----	-----	---	-----	---	----------	-------	----	----

Num	62	A	2°	PG	22	B	2°	PG	22	Tot PG	44	Col.	1°
-----	----	---	----	----	----	---	----	----	----	--------	----	------	----



Moto Clube - Sua concessionária autorizada Honda

Etapa A	Num	62	Pen	900	PCZ	4	Total PP	4990	PG	22
----------------	-----	----	-----	-----	-----	---	----------	------	----	----

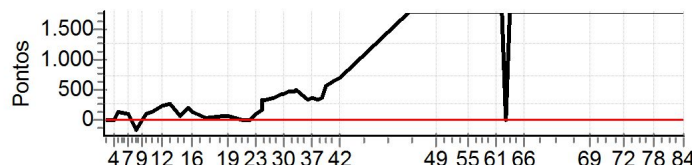
43	Tmp	99	1.342	11:50:33	11:50:38	0	+2	4°
44	Tmp	101	2.176	11:52:18	11:52:29	0	+8	4°
45	Tmp	101	3.518	11:55:58	11:56:14	0	+13	4°
46	Tmp	102	4.120	11:57:37	11:57:39	0	+0	4°
47	Tmp	103	4.652	11:59:36	11:59:59	0	+20	4°
48	Tmp	105	5.881	12:02:46	12:02:46	0	+0	4°
49	Tmp	105	6.360	12:03:47	12:03:58	0	+8	3°
50	Tmp	109	7.100	12:07:30	12:07:41	0	+8	3°
51	Tmp	109	7.811	12:10:10	12:10:53	0	+40	4°
52	Tmp	111	8.509	12:12:31	12:25:58	0	+804	3°
53	Tmp	113	9.167	12:15:13	12:28:16	0	+780	2°
54	Tmp	116	9.735	12:17:47	12:34:28	0	+900	2°
55	Tmp	117	10.105	12:20:32	12:37:48	0	+900	2°
56	Tmp	120	1.154	12:31:49	12:42:02	0	+610	2°
57	Tmp	121	1.384	12:32:17	12:42:44	0	+624	2°
58	Tmp	123	1.560	12:32:43	12:43:48	0	+662	2°
59	Tmp	125	1.927	12:33:34	12:45:05	0	+688	2°
60	Tmp	127	2.575	12:34:55	12:46:54	0	+716	2°
61	Tmp	129	2.746	12:35:16	12:47:37	0	+738	2°
62	Tmp	132	4.370	12:38:29	12:51:37	0	+785	2°

N u m	84	Equipe	84 / Luiz Paulo Monteiro Sales						
		Patrocinador	Porco Racing						
		Cat / NL / Largada	NOVATO / 14 / 09:07:00	Cidade	Santo Antonio-BA				

PC	Tp	Trc	KmPC	Ideal	Passagem	Pen	Pontos	Col	PC	Tp	Trc	KmPC	Ideal	Passagem	Pen	Pontos	Col
1	Tmp	4	1.573	09:16:33	09:16:41	0	+5	10°	63	Canc	134	5.356	--:--:--	--:--:--	0	+0	32°
2	Tmp	5	2.197	09:17:43	09:17:51	0	+5	11°	64	Tmp	135	6.930	12:47:35		0	+1800	32°
3	Tmp	6	3.786	09:20:47	09:20:44	0	-0	9°	65	Tmp	135	7.445	12:48:30		0	+1800	32°
4	Tmp	7	4.477	09:22:04	09:22:01	0	-0	5°	66	Tmp	137	10.882	12:54:47		0	+1800	32°
6	Tmp	9	0.860	09:24:03	09:26:28	0	+142	10°	67	Tmp	141	2.700	13:23:02		0	+1800	32°
7	Tmp	13	2.720	09:29:23	09:31:34	0	+128	10°	68	Tmp	142	3.270	13:24:19		0	+1800	32°
8	Tmp	16	3.175	09:33:28	09:32:34	0	-153	11°	69	Tmp	147	5.378	13:28:59		0	+1800	32°
9	Tmp	19	4.452	09:36:02	09:36:30	0	+25	11°	70	Tmp	150	9.461	13:36:06		0	+1800	32°
10	Tmp	22	5.415	09:38:33	09:40:27	0	+111	12°	71	Tmp	153	0.050	13:40:49		0	+1800	32°
11	Tmp	23	7.260	09:41:45	09:44:07	0	+139	12°	72	Tmp	155	2.901	13:46:25		0	+1800	32°
12	Tmp	26	9.869	09:46:55	09:51:03	0	+245	13°	73	Tmp	157	3.615	13:50:36		0	+1800	32°
13	Tmp	29	0.911	09:50:20	09:55:13	0	+290	12°	74	Tmp	158	5.341	13:53:25		0	+1800	32°
14	Tmp	31	0.143	09:56:14	09:57:26	0	+69	12°	75	Tmp	158	5.918	13:54:34		0	+1800	32°
15	Tmp	33	2.085	09:59:51	10:03:19	0	+205	12°	76	Tmp	162	7.592	13:57:55		0	+1800	32°
16	Tmp	36	3.626	10:02:42	10:05:12	0	+147	11°	77	Tmp	165	0.581	13:59:41		0	+1800	32°
17	Tmp	37	5.419	10:09:50	10:10:40	0	+47	11°	78	Tmp	167	1.416	14:01:25		0	+1800	32°
18	Tmp	40	7.229	10:19:12	10:20:36	0	+81	11°	79	Tmp	168	3.367	14:05:28		0	+1800	32°
19	Tmp	42	0.217	10:20:38	10:22:10	0	+89	11°	80	Tmp	169	4.370	14:07:35		0	+1800	32°
20	Canc	48	0.442	--:--:--	--:--:--	0	+0	11°	81	Tmp	170	6.367	14:11:25		0	+1800	32°
21	Canc	52	2.680	--:--:--	--:--:--	0	+0	11°	82	Tmp	172	7.035	14:12:45		0	+1800	32°
23	Tmp	56	0.886	10:35:12	10:37:09	0	+114	11°	83	Tmp	173	9.162	14:16:23		0	+1800	32°
24	Tmp	59	2.279	10:38:11	10:41:04	0	+170	10°	84	Tmp	174	0.120	14:17:29		0	+1800	32°
25	Tmp	59	2.368	10:38:31	10:44:00	0	+326	10°	Etapa B Num 84 Pen 0 PCZ 0 Total PP 73800 PG 0								
26	Tmp	60	2.508	10:38:57	10:44:55	0	+355	10°	Num 84 A 10° PG 11 B NC PG 0 Tot PG 11 Col. 13°								
27	Tmp	61	3.058	10:40:23	10:46:16	0	+350	10°									
28	Tmp	64	5.170	10:44:30	10:51:02	0	+389	11°									
29	Tmp	67	7.340	10:48:41	10:56:14	0	+450	11°									
30	Tmp	70	0.725	10:50:04	10:57:46	0	+459	11°									
31	Tmp	71	1.855	10:52:31	11:00:40	0	+486	10°									
32	Tmp	72	3.000	10:54:38	11:02:48	0	+487	10°									
35	Tmp	75	0.035	10:56:04	11:04:25	0	+498	10°									
36	Tmp	79	1.916	11:02:52	11:08:53	0	+358	10°									
37	Tmp	80	2.729	11:04:44	11:11:00	0	+373	10°									
38	Tmp	83	4.080	11:07:04	11:13:05	0	+358	10°									
39	Tmp	85	5.354	11:09:21	11:15:32	0	+368	10°									
40	Tmp	88	6.431	11:11:41	11:21:12	0	+568	10°									
41	Tmp	91	8.052	11:16:34	11:27:45	0	+668	10°									
42	Tmp	93	9.167	11:18:51	11:30:27	0	+693	10°									

Etapa B	Num	84	Pen	0	PCZ	0	Total PP	73800	PG	0
----------------	-----	----	-----	---	-----	---	----------	-------	----	---

Num	84	A	10°	PG	11	B	NC	PG	0	Tot PG	11	Col.	13°
-----	----	---	-----	----	----	---	----	----	---	--------	----	------	-----



Moto Clube - Sua concessionária autorizada Honda

Etapa A	Num	84	Pen	0	PCZ	2	Total PP	9351	PG	11
----------------	-----	----	-----	---	-----	---	----------	------	----	----

43	Tmp	99	1.342	11:55:03		0	+1800	32°
44	Tmp	101	2.176	11:56:48		0	+1800	32°
45	Tmp	101	3.518	12:00:28		0	+1800	32°
46	Tmp	102	4.120	12:02:07		0	+1800	32°
47	Tmp	103	4.652	12:04:06		0	+1800	32°
48	Tmp	105	5.881	12:07:16		0	+1800	32°
49	Tmp	105	6.360	12:08:17		0	+1800	32°
50	Tmp	109	7.100	12:12:00		0	+1800	32°
51	Tmp	109	7.811	12:14:40		0	+1800	32°
52	Tmp	111	8.509	12:17:01		0	+1800	32°
53	Tmp	113	9.167	12:19:43		0	+1800	32°
54	Tmp	116	9.735	12:22:17		0	+1800	32°
55	Tmp	117	10.105	12:25:02		0	+1800	32°
56	Tmp	120	1.154	12:36:19		0	+1800	32°
57	Tmp	121	1.384	12:36:47		0	+1800	32°
58	Tmp	123	1.560	12:37:13		0	+1800	32°
59	Tmp	125	1.927	12:38:04		0	+1800	32°
60	Tmp	127	2.575	12:39:25		0	+1800	32°
61	Tmp	129	2.746	12:39:46		0	+1800	32°
62	Tmp	132	4.370	12:42:59		0	+1800	32°

N u m	88	Equipe	88 / Paulo José Velame Oliveira						
		Patrocinador	Dedé Lanchonete						
		Cat / NL / Largada	NOVATO / 13 / 09:06:30	Cidade	Santo Antonio-BA				

PC	Tp	Trc	KmPC	Ideal	Passagem	Pen	Pontos	Col	PC	Tp	Trc	KmPC	Ideal	Passagem	Pen	Pontos	Col
1	Tmp	4	1.573	09:16:03	09:16:14	0	+8	16°	63	Canc	134	5.356	--:--:--	--:--:--	0	+0	5°
2	Tmp	5	2.197	09:17:13	09:17:15	0	+0	10°	64	Tmp	135	6.930	12:47:05	13:20:36	0	+1800	5°
3	Tmp	6	3.786	09:20:17	09:19:49	0	-75	17°	65	Tmp	135	7.445	12:48:00	13:21:36	0	+1800	5°
4	Tmp	7	4.477	09:21:34	09:22:02	0	+25	16°	66	Tmp	137	10.882	12:54:17	13:27:15	0	+1800	5°
6	Tmp	9	0.860	09:23:33	09:26:25	0	+169	15°	67	Tmp	141	2.700	13:22:32	13:40:14	0	+900	5°
7	Tmp	13	2.720	09:28:53	09:31:31	0	+155	15°	68	Tmp	142	3.270	13:23:49	13:41:31	0	+900	5°
8	Tmp	16	3.175	09:32:58	09:32:32	0	-69	14°	69	Tmp	147	5.378	13:28:29	13:47:04	0	+900	5°
9	Tmp	19	4.452	09:35:32	09:36:32	0	+57	14°	70	Tmp	150	9.461	13:35:36	13:56:06	0	+1800	5°
10	Tmp	22	5.415	09:38:03	09:40:15	0	+129	14°	71	Tmp	153	0.050	13:40:19	14:00:34	0	+1800	5°
11	Tmp	23	7.260	09:41:15	09:44:26	0	+188	15°	72	Tmp	155	2.901	13:45:55	14:05:34	0	+900	5°
12	Tmp	26	9.869	09:46:25	09:50:52	0	+264	14°	73	Tmp	157	3.615	13:50:06	14:06:48	0	+900	5°
13	Tmp	29	0.911	09:49:50	09:55:17	0	+324	14°	74	Tmp	158	5.341	13:52:55	14:10:01	0	+900	6°
14	Tmp	31	0.143	09:55:44	09:57:20	0	+93	13°	75	Tmp	158	5.918	13:54:04	14:12:01	0	+900	6°
15	Tmp	33	2.085	09:59:21	10:03:16	0	+232	13°	76	Tmp	162	7.592	13:57:25	14:16:01	0	+900	6°
16	Tmp	36	3.626	10:02:12	10:05:18	0	+183	12°	77	Tmp	165	0.581	13:59:11	14:17:48	0	+900	6°
17	Tmp	37	5.419	10:09:20	10:09:32	0	+9	12°	78	Tmp	167	1.416	14:00:55	14:19:44	0	+900	5°
18	Tmp	40	7.229	10:18:42	10:19:35	0	+50	12°	79	Tmp	168	3.367	14:04:58	14:24:26	0	+900	5°
19	Tmp	42	0.217	10:20:08	10:21:38	0	+87	12°	80	Tmp	169	4.370	14:07:05	14:26:30	0	+900	5°
20	Canc	48	0.442	--:--:--	--:--:--	0	+0	12°	81	Tmp	170	6.367	14:10:55	14:30:17	0	+900	5°
21	Canc	52	2.680	--:--:--	--:--:--	0	+0	12°	82	Tmp	172	7.035	14:12:15	14:31:39	0	+900	5°
23	Tmp	56	0.886	10:34:42	10:37:14	0	+149	12°	83	Tmp	173	9.162	14:15:53	14:34:35	0	+900	5°
24	Tmp	59	2.279	10:37:41	10:41:22	0	+218	11°	84	Tmp	174	0.120	14:16:59	14:35:14	0	+900	5°
25	Tmp	59	2.368	10:38:01	10:44:13	0	+369	11°	Etapa B Num 88 Pen 0 PCZ 0 Total PP 43676 PG 16								
26	Tmp	60	2.508	10:38:27	10:45:05	0	+395	11°	Num 88 A 11° PG 10 B 5° PG 16 Tot PG 26 Col. 4°								
27	Tmp	61	3.058	10:39:53	10:46:34	0	+398	12°									
28	Tmp	64	5.170	10:44:00	10:50:47	0	+404	12°	Moto Clube - Sua concessionária autorizada Honda								
29	Tmp	67	7.340	10:48:11	10:55:08	0	+414	12°									
30	Tmp	70	0.725	10:49:34	10:57:28	0	+471	12°									
31	Tmp	71	1.855	10:52:01	11:00:57	0	+533	12°									
32	Tmp	72	3.000	10:54:08	11:03:11	0	+540	13°									
35	Tmp	75	0.035	10:55:34	11:04:23	0	+526	13°									
36	Tmp	79	1.916	11:02:22	11:08:44	0	+379	12°									
37	Tmp	80	2.729	11:04:14	11:10:47	0	+390	12°									
38	Tmp	83	4.080	11:06:34	11:13:04	0	+387	12°									
39	Tmp	85	5.354	11:08:51	11:15:43	0	+409	11°									
40	Tmp	88	6.431	11:11:11	11:21:09	0	+595	11°									
41	Tmp	91	8.052	11:16:04	11:27:41	0	+694	11°									
42	Tmp	93	9.167	11:18:21	11:30:29	0	+725	11°									
Etapa A Num 88 Pen 0 PCZ 1 Total PP 10113 PG 10																	
43	Tmp	99	1.342	11:54:33	11:55:23	0	+47	5°									
44	Tmp	101	2.176	11:56:18	11:57:28	0	+67	5°									
45	Tmp	101	3.518	11:59:58	12:00:09	0	+8	5°									
46	Tmp	102	4.120	12:01:37	12:01:27	0	-21	5°									
47	Tmp	103	4.652	12:03:36	12:02:45	0	-144	5°									
48	Tmp	105	5.881	12:06:46	12:05:59	0	-132	5°									
49	Tmp	105	6.360	12:07:47	12:08:18	0	+28	5°									
50	Tmp	109	7.100	12:11:30	12:11:47	0	+14	5°									
51	Tmp	109	7.811	12:14:10	12:14:28	0	+15	5°									
52	Tmp	111	8.509	12:16:31	12:43:29	0	+1800	5°									
53	Tmp	113	9.167	12:19:13	12:52:42	0	+1800	5°									
54	Tmp	116	9.735	12:21:47	12:58:54	0	+1800	5°									
55	Tmp	117	10.105	12:24:32	13:03:48	0	+1800	5°									
56	Tmp	120	1.154	12:35:49	13:07:44	0	+1800	5°									
57	Tmp	121	1.384	12:36:17	13:08:25	0	+1800	5°									
58	Tmp	123	1.560	12:36:43		0	+1800	5°									
59	Tmp	125	1.927	12:37:34	13:09:11	0	+1800	5°									
60	Tmp	127	2.575	12:38:55	13:10:43	0	+1800	5°									
61	Tmp	129	2.746	12:39:16	13:11:29	0	+1800	5°									
62	Tmp	132	4.370	12:42:29	13:15:43	0	+1800	5°									

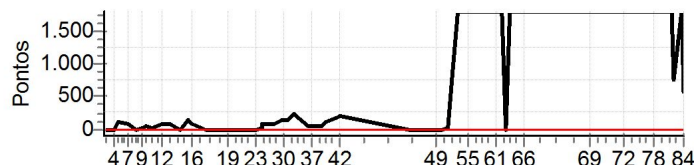
N u m	91	Equipe	91 / Bruno Leonel Mattos						
		Patrocinador	Hidrohepell Tintas_sporthouse						
		Cat / NL / Largada	NOVATO / 2 / 09:01:00	Cidade	Salvador				

PC	Tp	Trc	KmPC	Ideal	Passagem	Pen	Pontos	Col
1	Tmp	4	1.573	09:10:33	09:10:34	0	+0	5°
2	Tmp	5	2.197	09:11:43	09:11:45	0	+0	5°
3	Tmp	6	3.786	09:14:47	09:14:48	0	+0	4°
4	Tmp	7	4.477	09:16:04	09:16:12	0	+5	4°
6	Tmp	9	0.860	09:18:03	09:20:08	0	+122	8°
7	Tmp	13	2.720	09:23:23	09:25:04	0	+98	8°
8	Tmp	16	3.175	09:27:28	09:27:27	0	-0	4°
9	Tmp	19	4.452	09:30:02	09:30:24	0	+19	3°
10	Tmp	22	5.415	09:32:33	09:33:19	0	+43	3°
11	Tmp	23	7.260	09:35:45	09:36:20	0	+32	3°
12	Tmp	26	9.869	09:40:55	09:42:32	0	+94	3°
13	Tmp	29	0.911	09:44:20	09:45:32	0	+69	3°
14	Tmp	31	0.143	09:50:14	09:50:16	0	+0	3°
15	Tmp	33	2.085	09:53:51	09:56:17	0	+143	4°
16	Tmp	36	3.626	09:56:42	09:58:07	0	+82	4°
17	Tmp	37	5.419	10:03:50	10:03:44	0	-9	3°
18	Tmp	40	7.229	10:13:12	10:13:20	0	+5	3°
19	Tmp	42	0.217	10:14:38	10:14:47	0	+6	3°
20	Canc	48	0.442	--:--:--	--:--:--	0	+0	3°
21	Canc	52	2.680	--:--:--	--:--:--	0	+0	3°
23	Tmp	56	0.886	10:29:12	10:29:14	0	+0	3°
24	Tmp	59	2.279	10:32:11	10:32:32	0	+18	2°
25	Tmp	59	2.368	10:32:31	10:33:27	0	+53	2°
26	Tmp	60	2.508	10:32:57	10:34:17	0	+77	3°
27	Tmp	61	3.058	10:34:23	10:35:50	0	+84	3°
28	Tmp	64	5.170	10:38:30	10:40:01	0	+88	1°
29	Tmp	67	7.340	10:42:41	10:45:19	0	+155	1°
30	Tmp	70	0.725	10:44:04	10:46:43	0	+156	1°
31	Tmp	71	1.855	10:46:31	10:49:11	0	+157	1°
32	Tmp	72	3.000	10:48:38	10:52:31	0	+230	1°
35	Tmp	75	0.035	10:50:04	10:53:44	0	+217	1°
36	Tmp	79	1.916	10:56:52	10:57:49	0	+54	1°
37	Tmp	80	2.729	10:58:44	10:59:49	0	+62	1°
38	Tmp	83	4.080	11:01:04	11:01:52	0	+45	1°
39	Tmp	85	5.354	11:03:21	11:04:05	0	+41	1°
40	Tmp	88	6.431	11:05:41	11:07:31	0	+107	1°
41	Tmp	91	8.052	11:10:34	11:13:34	0	+177	1°
42	Tmp	93	9.167	11:12:51	11:16:12	0	+198	1°

PC	Tp	Trc	KmPC	Ideal	Passagem	Pen	Pontos	Col
63	Canc	134	5.356	--:--:--	--:--:--	0	+0	8°
64	Tmp	135	6.930	12:41:35	13:39:40	0	+1800	8°
65	Tmp	135	7.445	12:42:30	13:41:02	0	+1800	8°
66	Tmp	137	10.882	12:48:47	13:49:44	0	+1800	8°
67	Tmp	141	2.700	13:17:02		0	+1800	8°
68	Tmp	142	3.270	13:18:19		0	+1800	8°
69	Tmp	147	5.378	13:22:59		0	+1800	8°
70	Tmp	150	9.461	13:30:06		0	+1800	8°
71	Tmp	153	0.050	13:34:49		0	+1800	8°
72	Tmp	155	2.901	13:40:25		0	+1800	8°
73	Tmp	157	3.615	13:44:36		0	+1800	8°
74	Tmp	158	5.341	13:47:25		0	+1800	10°
75	Tmp	158	5.918	13:48:34		0	+1800	10°
76	Tmp	162	7.592	13:51:55		0	+1800	10°
77	Tmp	165	0.581	13:53:41		0	+1800	10°
78	Tmp	167	1.416	13:55:25		0	+1800	10°
79	Tmp	168	3.367	13:59:28		0	+1800	10°
80	Tmp	169	4.370	14:01:35		0	+1800	10°
81	Tmp	170	6.367	14:05:25		0	+1800	10°
82	Tmp	172	7.035	14:06:45	14:19:22	0	+754	9°
83	Tmp	173	9.162	14:10:23		0	+1800	9°
84	Tmp	174	0.120	14:11:29	14:21:02	0	+570	9°

Etapas	B	Num	91	Pen	0	PCZ	6	Total PP	54321	PG	0
---------------	----------	------------	-----------	------------	----------	------------	----------	-----------------	--------------	-----------	----------

Num	91	A	1°	PG	25	B	NC	PG	0	Tot PG	25	Col.	5°
------------	-----------	----------	-----------	-----------	-----------	----------	-----------	-----------	----------	---------------	-----------	-------------	-----------



Moto Clube - Sua concessionária autorizada Honda

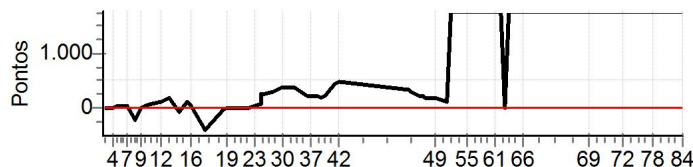
Etapas		A	Num	91	Pen	0	PCZ	6	Total PP	2646	PG	25
43	Tmp	99	1.342	11:49:03	11:49:05	0	+0	10°				
44	Tmp	101	2.176	11:50:48	11:50:50	0	+0	8°				
45	Tmp	101	3.518	11:54:28	11:54:30	0	+0	8°				
46	Tmp	102	4.120	11:56:07	11:56:08	0	+0	7°				
47	Tmp	103	4.652	11:58:06	11:58:12	0	+3	7°				
48	Tmp	105	5.881	12:01:16	12:01:19	0	+0	7°				
49	Tmp	105	6.360	12:02:17	12:02:19	0	+0	7°				
50	Tmp	109	7.100	12:06:00	12:06:07	0	+4	7°				
51	Tmp	109	7.811	12:08:40	12:09:01	0	+18	7°				
52	Tmp	111	8.509	12:11:01	12:23:56	0	+772	8°				
53	Tmp	113	9.167	12:13:43	12:43:42	0	+1800	8°				
54	Tmp	116	9.735	12:16:17	12:57:15	0	+1800	8°				
55	Tmp	117	10.105	12:19:02	13:07:05	0	+1800	8°				
56	Tmp	120	1.154	12:30:19	13:15:14	0	+1800	8°				
57	Tmp	121	1.384	12:30:47	13:16:05	0	+1800	8°				
58	Tmp	123	1.560	12:31:13		0	+1800	8°				
59	Tmp	125	1.927	12:32:04	13:19:19	0	+1800	8°				
60	Tmp	127	2.575	12:33:25	13:25:53	0	+1800	8°				
61	Tmp	129	2.746	12:33:46	13:26:54	0	+1800	8°				
62	Tmp	132	4.370	12:36:59	13:32:10	0	+1800	8°				

N u m	92	Equipe	92 / Wesley Noronha da Silva						
		Patrocinador	Cestão Noronha						
		Cat / NL / Largada	NOVATO / 17 / 09:08:30	Cidade	Santo Antonio-BA				

PC	Tp	Trc	KmPC	Ideal	Passagem	Pen	Pontos	Col	PC	Tp	Trc	KmPC	Ideal	Passagem	Pen	Pontos	Col
1	Tmp	4	1.573	09:18:03	09:18:12	0	+6	13°	63	Canc	134	5.356	--:--:--	--:--:--	0	+0	19°
2	Tmp	5	2.197	09:19:13	09:19:21	0	+5	12°	64	Tmp	135	6.930	12:49:05	13:25:51	0	+1800	19°
3	Tmp	6	3.786	09:22:17	09:22:28	0	+8	13°	65	Tmp	135	7.445	12:50:00	13:26:50	0	+1800	19°
4	Tmp	7	4.477	09:23:34	09:23:59	0	+22	13°	66	Tmp	137	10.882	12:56:17	13:32:44	0	+1800	19°
6	Tmp	9	0.860	09:25:33	09:26:39	0	+63	7°	67	Tmp	141	2.700	13:24:32	13:47:06	0	+1800	20°
7	Tmp	13	2.720	09:30:53	09:31:59	0	+63	5°	68	Tmp	142	3.270	13:25:49	13:48:22	0	+1800	20°
8	Tmp	16	3.175	09:34:58	09:33:42	0	-219	9°	69	Tmp	147	5.378	13:30:29	13:53:22	0	+1800	20°
9	Tmp	19	4.452	09:37:32	09:37:41	0	+6	9°	70	Tmp	150	9.461	13:37:36	14:04:19	0	+1800	20°
10	Tmp	22	5.415	09:40:03	09:40:49	0	+43	6°	71	Tmp	153	0.050	13:42:19	14:08:39	0	+1800	20°
11	Tmp	23	7.260	09:43:15	09:44:35	0	+77	6°	72	Tmp	155	2.901	13:47:55	14:14:36	0	+1800	20°
12	Tmp	26	9.869	09:48:25	09:50:48	0	+140	6°	73	Tmp	157	3.615	13:52:06	14:15:49	0	+1800	20°
13	Tmp	29	0.911	09:51:50	09:55:11	0	+198	7°	74	Tmp	158	5.341	13:54:55	14:18:57	0	+1800	20°
14	Tmp	31	0.143	09:57:44	09:57:19	0	-66	9°	75	Tmp	158	5.918	13:56:04	14:20:39	0	+1800	20°
15	Tmp	33	2.085	10:01:21	10:03:16	0	+112	8°	76	Tmp	162	7.592	13:59:25	14:24:16	0	+1800	20°
16	Tmp	36	3.626	10:04:12	10:05:13	0	+58	7°	77	Tmp	165	0.581	14:01:11	14:26:18	0	+1800	20°
17	Tmp	37	5.419	10:11:20	10:09:05	0	-396	10°	78	Tmp	167	1.416	14:02:55	14:27:55	0	+1800	20°
18	Tmp	40	7.229	10:20:42	10:20:37	0	-6	10°	79	Tmp	168	3.367	14:06:58		0	+1800	20°
19	Tmp	42	0.217	10:22:08	10:22:11	0	+0	10°	80	Tmp	169	4.370	14:09:05	14:39:12	0	+1800	20°
20	Canc	48	0.442	--:--:--	--:--:--	0	+0	10°	81	Tmp	170	6.367	14:12:55	14:42:48	0	+1800	20°
21	Canc	52	2.680	--:--:--	--:--:--	0	+0	10°	82	Tmp	172	7.035	14:14:15	14:44:25	0	+1800	21°
23	Tmp	56	0.886	10:36:42	10:37:24	0	+39	10°	83	Tmp	173	9.162	14:17:53	14:48:02	0	+1800	21°
24	Tmp	59	2.279	10:39:41	10:41:11	0	+87	8°	84	Tmp	174	0.120	14:18:59	14:48:49	0	+1800	21°
25	Tmp	59	2.368	10:40:01	10:43:59	0	+235	8°	Etapa B Num 92 Pen 0 PCZ 0 Total PP 59591 PG 0								
26	Tmp	60	2.508	10:40:27	10:45:07	0	+277	5°	Num 92 A 7° PG 14 B NC PG 0 Tot PG 14 Col. 11°								
27	Tmp	61	3.058	10:41:53	10:46:21	0	+265	6°									
28	Tmp	64	5.170	10:46:00	10:51:17	0	+314	6°									
29	Tmp	67	7.340	10:50:11	10:56:30	0	+376	6°									
30	Tmp	70	0.725	10:51:34	10:57:47	0	+370	6°									
31	Tmp	71	1.855	10:54:01	11:00:39	0	+395	7°									
32	Tmp	72	3.000	10:56:08	11:02:55	0	+404	7°									
35	Tmp	75	0.035	10:57:34	11:04:12	0	+395	7°									
36	Tmp	79	1.916	11:04:22	11:08:17	0	+232	7°									
37	Tmp	80	2.729	11:06:14	11:10:10	0	+233	7°									
38	Tmp	83	4.080	11:08:34	11:12:17	0	+220	7°									
39	Tmp	85	5.354	11:10:51	11:14:32	0	+218	7°									
40	Tmp	88	6.431	11:13:11	11:17:29	0	+255	7°									
41	Tmp	91	8.052	11:18:04	11:26:00	0	+473	7°									
42	Tmp	93	9.167	11:20:21	11:28:30	0	+486	7°									

Etapa B	Num	92	Pen	0	PCZ	0	Total PP	59591	PG	0
----------------	-----	----	-----	---	-----	---	----------	-------	----	---

Num	92	A	7°	PG	14	B	NC	PG	0	Tot PG	14	Col.	11°
-----	----	---	----	----	----	---	----	----	---	--------	----	------	-----



Moto Clube - Sua concessionária autorizada Honda

Etapa A	Num	92	Pen	0	PCZ	1	Total PP	6762	PG	14
----------------	-----	----	-----	---	-----	---	----------	------	----	----

43	Tmp	99	1.342	11:56:33	12:02:07	0	+331	22°
44	Tmp	101	2.176	11:58:18	12:03:27	0	+306	22°
45	Tmp	101	3.518	12:01:58	12:06:11	0	+250	21°
46	Tmp	102	4.120	12:03:37	12:07:42	0	+242	21°
47	Tmp	103	4.652	12:05:36	12:09:08	0	+209	21°
48	Tmp	105	5.881	12:08:46	12:11:56	0	+187	21°
49	Tmp	105	6.360	12:09:47	12:13:07	0	+197	20°
50	Tmp	109	7.100	12:13:30	12:15:57	0	+144	19°
51	Tmp	109	7.811	12:16:10	12:18:18	0	+125	19°
52	Tmp	111	8.509	12:18:31	12:46:23	0	+1800	19°
53	Tmp	113	9.167	12:21:13	12:54:46	0	+1800	19°
54	Tmp	116	9.735	12:23:47	13:02:33	0	+1800	19°
55	Tmp	117	10.105	12:26:32	13:05:56	0	+1800	19°
56	Tmp	120	1.154	12:37:49	13:12:05	0	+1800	19°
57	Tmp	121	1.384	12:38:17	13:12:48	0	+1800	19°
58	Tmp	123	1.560	12:38:43		0	+1800	19°
59	Tmp	125	1.927	12:39:34	13:13:39	0	+1800	19°
60	Tmp	127	2.575	12:40:55	13:15:22	0	+1800	19°
61	Tmp	129	2.746	12:41:16	13:15:58	0	+1800	19°
62	Tmp	132	4.370	12:44:29	13:20:21	0	+1800	19°

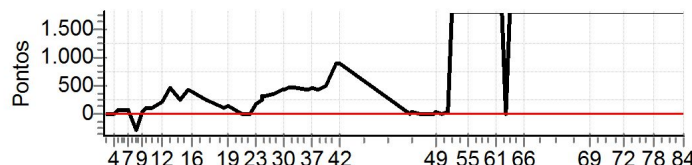
N u m	110	Equipe	110 / Rogerio Dantas de Souza						
		Patrocinador	Coplal						
		Cat / NL / Largada	NOVATO / 16 / 09:08:00	Cidade	Feira de Santana				

PC	Tp	Trc	KmPC	Ideal	Passagem	Pen	Pontos	Col
1	Tmp	4	1.573	09:17:33	09:17:32	0	-0	2°
2	Tmp	5	2.197	09:18:43	09:18:46	0	+0	2°
3	Tmp	6	3.786	09:21:47	09:21:53	0	+3	5°
4	Tmp	7	4.477	09:23:04	09:23:16	0	+9	6°
6	Tmp	9	0.860	09:25:03	09:26:32	0	+86	6°
7	Tmp	13	2.720	09:30:23	09:31:50	0	+84	7°
8	Tmp	16	3.175	09:34:28	09:32:51	0	-282	13°
9	Tmp	19	4.452	09:37:02	09:37:26	0	+21	13°
10	Tmp	22	5.415	09:39:33	09:41:05	0	+89	13°
11	Tmp	23	7.260	09:42:45	09:44:38	0	+110	11°
12	Tmp	26	9.869	09:47:55	09:51:24	0	+206	11°
13	Tmp	29	0.911	09:51:20	09:58:54	0	+451	13°
14	Tmp	31	0.143	09:57:14	10:01:35	0	+258	14°
15	Tmp	33	2.085	10:00:51	10:08:05	0	+431	14°
16	Tmp	36	3.626	10:03:42	10:10:05	0	+380	15°
17	Tmp	37	5.419	10:10:50	10:14:43	0	+230	15°
18	Tmp	40	7.229	10:20:12	10:22:18	0	+123	15°
19	Tmp	42	0.217	10:21:38	10:24:00	0	+139	14°
20	Canc	48	0.442	--:--:--	--:--:--	0	+0	14°
21	Canc	52	2.680	--:--:--	--:--:--	0	+0	14°
23	Tmp	56	0.886	10:36:12	10:39:00	0	+165	14°
24	Tmp	59	2.279	10:39:11	10:43:06	0	+232	14°
25	Tmp	59	2.368	10:39:31	10:44:04	0	+270	13°
26	Tmp	60	2.508	10:39:57	10:45:16	0	+316	13°
27	Tmp	61	3.058	10:41:23	10:46:47	0	+321	13°
28	Tmp	64	5.170	10:45:30	10:51:31	0	+358	13°
29	Tmp	67	7.340	10:49:41	10:56:46	0	+422	14°
30	Tmp	70	0.725	10:51:04	10:58:16	0	+429	14°
31	Tmp	71	1.855	10:53:31	11:01:14	0	+460	14°
32	Tmp	72	3.000	10:55:38	11:03:31	0	+470	14°
35	Tmp	75	0.035	10:57:04	11:04:54	0	+467	14°
36	Tmp	79	1.916	11:03:52	11:10:54	0	+419	14°
37	Tmp	80	2.729	11:05:44	11:13:24	0	+457	14°
38	Tmp	83	4.080	11:08:04	11:15:28	0	+441	13°
39	Tmp	85	5.354	11:10:21	11:18:01	0	+457	13°
40	Tmp	88	6.431	11:12:41	11:21:13	0	+509	13°
41	Tmp	91	8.052	11:17:34	11:32:15	0	+878	13°
42	Tmp	93	9.167	11:19:51	11:35:11	0	+900	13°

PC	Tp	Trc	KmPC	Ideal	Passagem	Pen	Pontos	Col
63	Canc	134	5.356	--:--:--	--:--:--	0	+0	11°
64	Tmp	135	6.930	12:48:35	13:57:53	0	+1800	11°
65	Tmp	135	7.445	12:49:30	13:59:10	0	+1800	11°
66	Tmp	137	10.882	12:55:47	14:08:07	0	+1800	11°
67	Tmp	141	2.700	13:24:02		0	+1800	11°
68	Tmp	142	3.270	13:25:19		0	+1800	11°
69	Tmp	147	5.378	13:29:59		0	+1800	12°
70	Tmp	150	9.461	13:37:06		0	+1800	12°
71	Tmp	153	0.050	13:41:49		0	+1800	12°
72	Tmp	155	2.901	13:47:25		0	+1800	12°
73	Tmp	157	3.615	13:51:36		0	+1800	13°
74	Tmp	158	5.341	13:54:25		0	+1800	13°
75	Tmp	158	5.918	13:55:34		0	+1800	13°
76	Tmp	162	7.592	13:58:55		0	+1800	13°
77	Tmp	165	0.581	14:00:41		0	+1800	13°
78	Tmp	167	1.416	14:02:25		0	+1800	13°
79	Tmp	168	3.367	14:06:28		0	+1800	13°
80	Tmp	169	4.370	14:08:35		0	+1800	13°
81	Tmp	170	6.367	14:12:25		0	+1800	13°
82	Tmp	172	7.035	14:13:45	14:50:49	0	+1800	18°
83	Tmp	173	9.162	14:17:23		0	+1800	18°
84	Tmp	174	0.120	14:18:29	14:52:31	0	+1800	19°

Etapa B	Num 110	Pen 0	PCZ 2	Total PP 57683	PG 0
----------------	----------------	--------------	--------------	-----------------------	-------------

Num 110	A 13°	PG 8	B NC	PG 0	Tot PG 8	Col. 15°
----------------	--------------	-------------	-------------	-------------	-----------------	-----------------



Moto Clube - Sua concessionária autorizada Honda

Etapa A	Num	110	Pen	0	PCZ	2	Total PP	10873	PG	8
43	Tmp	99	1.342	11:56:03	11:56:08	0	+2	12°		
44	Tmp	101	2.176	11:57:48	11:58:14	0	+23	13°		
45	Tmp	101	3.518	12:01:28	12:01:32	0	+1	13°		
46	Tmp	102	4.120	12:03:07	12:03:10	0	+0	13°		
47	Tmp	103	4.652	12:05:06	12:05:04	0	-0	11°		
48	Tmp	105	5.881	12:08:16	12:08:24	0	+5	11°		
49	Tmp	105	6.360	12:09:17	12:09:40	0	+20	11°		
50	Tmp	109	7.100	12:13:00	12:13:13	0	+10	11°		
51	Tmp	109	7.811	12:15:40	12:16:05	0	+22	11°		
52	Tmp	111	8.509	12:18:01	12:45:41	0	+1800	11°		
53	Tmp	113	9.167	12:20:43	12:56:08	0	+1800	11°		
54	Tmp	116	9.735	12:23:17	13:10:44	0	+1800	11°		
55	Tmp	117	10.105	12:26:02	13:24:34	0	+1800	11°		
56	Tmp	120	1.154	12:37:19	13:28:43	0	+1800	11°		
57	Tmp	121	1.384	12:37:47	13:29:36	0	+1800	11°		
58	Tmp	123	1.560	12:38:13		0	+1800	11°		
59	Tmp	125	1.927	12:39:04	13:30:47	0	+1800	11°		
60	Tmp	127	2.575	12:40:25		0	+1800	11°		
61	Tmp	129	2.746	12:40:46		0	+1800	11°		
62	Tmp	132	4.370	12:43:59		0	+1800	11°		

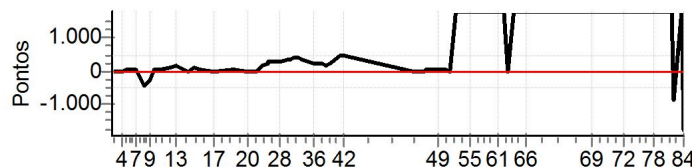
N u m	113	Equipe	113 / Cleiton da Conceição Bezerra						
		Patrocinador	Alaide Night Clube						
		Cat / NL / Largada	NOVATO / 18 / 09:09:00	Cidade	Feira de Santana				

PC	Tp	Trc	KmPC	Ideal	Passagem	Pen	Pontos	Col
1	Tmp	4	1.573	09:18:33	09:18:36	0	+0	1º
2	Tmp	5	2.197	09:19:43	09:19:42	0	-0	1º
3	Tmp	6	3.786	09:22:47	09:22:50	0	+0	1º
4	Tmp	7	4.477	09:24:04	09:24:04	0	+0	1º
6	Tmp	9	0.860	09:26:03	09:26:34	0	+28	1º
7	Tmp	13	2.720	09:31:23	09:31:50	0	+24	2º
8	Tmp	16	3.175	09:35:28	09:32:52	0	-459	15º
9	Tmp	19	4.452	09:38:02	09:36:34	0	-255	16º
10	Tmp	22	5.415	09:40:33	09:40:53	0	+17	15º
11	Tmp	23	7.260	09:43:45	09:44:29	0	+41	13º
12	Tmp	26	9.869	09:48:55	09:50:55	0	+117	12º
13	Tmp	29	0.911	09:52:20	09:55:08	0	+165	10º
14	Tmp	31	0.143	09:58:14	09:58:02	0	-27	10º
15	Tmp	33	2.085	10:01:51	10:02:59	0	+65	10º
16	Tmp	36	3.626	10:04:42	10:04:53	0	+8	10º
17	Tmp	37	5.419	10:11:50	10:11:47	0	-0	9º
18	Tmp	40	7.229	10:21:12	10:21:21	0	+6	9º
19	Tmp	42	0.217	10:22:38	10:22:58	0	+17	9º
20	Canc	48	0.442	--:--:--	--:--:--	0	+0	9º
21	Canc	52	2.680	--:--:--	--:--:--	0	+0	9º
23	Tmp	56	0.886	10:37:12	10:40:08	0	+173	8º
24	Tmp	59	2.279	10:40:11	10:43:31	0	+197	7º
25	Tmp	59	2.368	10:40:31	10:44:01	0	+207	7º
26	Tmp	60	2.508	10:40:57	10:45:19	0	+259	4º
27	Tmp	61	3.058	10:42:23	10:46:52	0	+266	4º
28	Tmp	64	5.170	10:46:30	10:51:20	0	+287	5º
29	Tmp	67	7.340	10:50:41	10:56:11	0	+327	5º
30	Tmp	70	0.725	10:52:04	10:57:32	0	+325	5º
31	Tmp	71	1.855	10:54:31	11:00:48	0	+374	5º
32	Tmp	72	3.000	10:56:38	11:02:56	0	+375	6º
35	Tmp	75	0.035	10:58:04	11:04:07	0	+360	6º
36	Tmp	79	1.916	11:04:52	11:08:09	0	+194	6º
37	Tmp	80	2.729	11:06:44	11:10:09	0	+202	6º
38	Tmp	83	4.080	11:09:04	11:12:16	0	+189	6º
39	Tmp	85	5.354	11:11:21	11:14:25	0	+181	6º
40	Tmp	88	6.431	11:13:41	11:17:27	0	+223	6º
41	Tmp	91	8.052	11:18:34	11:25:59	0	+442	6º
42	Tmp	93	9.167	11:20:51	11:28:27	0	+453	6º

PC	Tp	Trc	KmPC	Ideal	Passagem	Pen	Pontos	Col
63	Canc	134	5.356	--:--:--	--:--:--	0	+0	10º
64	Tmp	135	6.930	12:49:35	13:36:04	0	+1800	10º
65	Tmp	135	7.445	12:50:30	13:37:08	0	+1800	10º
66	Tmp	137	10.882	12:56:47	13:44:18	0	+1800	10º
67	Tmp	141	2.700	13:25:02		0	+1800	10º
68	Tmp	142	3.270	13:26:19		0	+1800	10º
69	Tmp	147	5.378	13:30:59		0	+1800	11º
70	Tmp	150	9.461	13:38:06		0	+1800	11º
71	Tmp	153	0.050	13:42:49		0	+1800	11º
72	Tmp	155	2.901	13:48:25		0	+1800	11º
73	Tmp	157	3.615	13:52:36		0	+1800	12º
74	Tmp	158	5.341	13:55:25		0	+1800	12º
75	Tmp	158	5.918	13:56:34		0	+1800	12º
76	Tmp	162	7.592	13:59:55		0	+1800	12º
77	Tmp	165	0.581	14:01:41		0	+1800	12º
78	Tmp	167	1.416	14:03:25		0	+1800	12º
79	Tmp	168	3.367	14:07:28		0	+1800	12º
80	Tmp	169	4.370	14:09:35		0	+1800	12º
81	Tmp	170	6.367	14:13:25		0	+1800	12º
82	Tmp	172	7.035	14:14:45	14:09:52	0	-870	14º
83	Tmp	173	9.162	14:18:23		0	+1800	14º
84	Tmp	174	0.120	14:19:29	14:11:57	0	-1800	16º

Etapa B	Num	113	Pen	0	PCZ	4	Total PP	56726	PG	0
---------	-----	-----	-----	---	-----	---	----------	-------	----	---

Num	113	A	6º	PG	15	B	NC	PG	0	Tot PG	15	Col.	10º
-----	-----	---	----	----	----	---	----	----	---	--------	----	------	-----



Moto Clube - Sua concessionária autorizada Honda

Etapa A	Num	113	Pen	0	PCZ	5	Total PP	6263	PG	15
43	Tmp	99	1.342	11:57:03	11:57:02	0	-0	8º		
44	Tmp	101	2.176	11:58:48	11:58:45	0	-0	7º		
45	Tmp	101	3.518	12:02:28	12:02:30	0	+0	7º		
46	Tmp	102	4.120	12:04:07	12:04:11	0	+1	9º		
47	Tmp	103	4.652	12:06:06	12:06:13	0	+4	9º		
48	Tmp	105	5.881	12:09:16	12:09:22	0	+3	10º		
49	Tmp	105	6.360	12:10:17	12:10:53	0	+33	10º		
50	Tmp	109	7.100	12:14:00	12:14:18	0	+15	10º		
51	Tmp	109	7.811	12:16:40	12:16:43	0	+0	10º		
52	Tmp	111	8.509	12:19:01	12:46:05	0	+1800	10º		
53	Tmp	113	9.167	12:21:43	12:55:24	0	+1800	10º		
54	Tmp	116	9.735	12:24:17	13:03:42	0	+1800	10º		
55	Tmp	117	10.105	12:27:02	13:13:32	0	+1800	10º		
56	Tmp	120	1.154	12:38:19	13:19:35	0	+1800	10º		
57	Tmp	121	1.384	12:38:47	13:21:10	0	+1800	10º		
58	Tmp	123	1.560	12:39:13		0	+1800	10º		
59	Tmp	125	1.927	12:40:04	13:22:43	0	+1800	10º		
60	Tmp	127	2.575	12:41:25	13:25:07	0	+1800	10º		
61	Tmp	129	2.746	12:41:46	13:25:43	0	+1800	10º		
62	Tmp	132	4.370	12:44:59	13:30:41	0	+1800	10º		

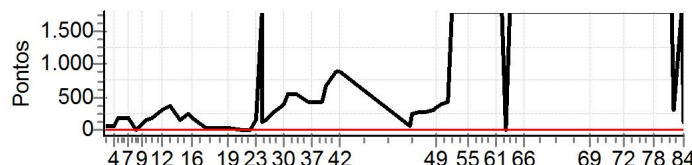
N u m	145	Equipe	145 / Franclin Souza						
		Patrocinador							
		Cat / NL / Largada	NOVATO / 12 / 09:06:00	Cidade	Feira de Santana				

PC	Tp	Trc	KmPC	Ideal	Passagem	Pen	Pontos	Col
1	Tmp	4	1.573	09:15:33	09:16:44	0	+68	20°
2	Tmp	5	2.197	09:16:43	09:17:56	0	+70	20°
3	Tmp	6	3.786	09:19:47	09:20:53	0	+63	19°
4	Tmp	7	4.477	09:21:04	09:22:09	0	+62	19°
6	Tmp	9	0.860	09:23:03	09:26:23	0	+197	19°
7	Tmp	13	2.720	09:28:23	09:31:30	0	+184	17°
8	Tmp	16	3.175	09:32:28	09:32:29	0	+0	16°
9	Tmp	19	4.452	09:35:02	09:36:26	0	+81	15°
10	Tmp	22	5.415	09:37:33	09:40:06	0	+150	16°
11	Tmp	23	7.260	09:40:45	09:43:48	0	+180	16°
12	Tmp	26	9.869	09:45:55	09:50:50	0	+292	16°
13	Tmp	29	0.911	09:49:20	09:55:15	0	+352	16°
14	Tmp	31	0.143	09:55:14	09:57:40	0	+143	16°
15	Tmp	33	2.085	09:58:51	10:03:00	0	+246	15°
16	Tmp	36	3.626	10:01:42	10:05:03	0	+198	14°
17	Tmp	37	5.419	10:08:50	10:09:20	0	+27	13°
18	Tmp	40	7.229	10:18:12	10:18:32	0	+17	13°
19	Tmp	42	0.217	10:19:38	10:20:17	0	+36	13°
20	Canc	48	0.442	--:--:--	--:--:--	0	+0	13°
21	Canc	52	2.680	--:--:--	--:--:--	0	+0	13°
23	Tmp	56	0.886	10:34:12	10:36:34	0	+139	13°
24	Tmp	59	2.279	10:37:11		0	+1800	17°
25	Tmp	59	2.368	10:37:31		0	+1800	17°
26	Tmp	60	2.508	10:37:57	10:39:49	0	+109	17°
27	Tmp	61	3.058	10:39:23	10:42:09	0	+163	17°
28	Tmp	64	5.170	10:43:30	10:48:22	0	+289	17°
29	Tmp	67	7.340	10:47:41	10:54:01	0	+377	16°
30	Tmp	70	0.725	10:49:04	10:55:45	0	+398	16°
31	Tmp	71	1.855	10:51:31	11:00:45	0	+551	16°
32	Tmp	72	3.000	10:53:38	11:03:02	0	+561	16°
35	Tmp	75	0.035	10:55:04	11:04:25	0	+558	16°
36	Tmp	79	1.916	11:01:52	11:08:58	0	+423	16°
37	Tmp	80	2.729	11:03:44	11:11:09	0	+442	16°
38	Tmp	83	4.080	11:06:04	11:13:07	0	+420	16°
39	Tmp	85	5.354	11:08:21	11:15:40	0	+436	16°
40	Tmp	88	6.431	11:10:41	11:22:06	0	+682	16°
41	Tmp	91	8.052	11:15:34	11:32:33	0	+900	16°
42	Tmp	93	9.167	11:17:51	11:35:42	0	+900	16°

PC	Tp	Trc	KmPC	Ideal	Passagem	Pen	Pontos	Col
63	Canc	134	5.356	--:--:--	--:--:--	0	+0	20°
64	Tmp	135	6.930	12:46:35	13:45:18	0	+1800	20°
65	Tmp	135	7.445	12:47:30	13:46:19	0	+1800	20°
66	Tmp	137	10.882	12:53:47	13:52:25	0	+1800	20°
67	Tmp	141	2.700	13:22:02		0	+1800	21°
68	Tmp	142	3.270	13:23:19		0	+1800	21°
69	Tmp	147	5.378	13:27:59		0	+1800	21°
70	Tmp	150	9.461	13:35:06		0	+1800	21°
71	Tmp	153	0.050	13:39:49		0	+1800	21°
72	Tmp	155	2.901	13:45:25		0	+1800	21°
73	Tmp	157	3.615	13:49:36		0	+1800	21°
74	Tmp	158	5.341	13:52:25		0	+1800	21°
75	Tmp	158	5.918	13:53:34		0	+1800	21°
76	Tmp	162	7.592	13:56:55		0	+1800	21°
77	Tmp	165	0.581	13:58:41		0	+1800	21°
78	Tmp	167	1.416	14:00:25		0	+1800	21°
79	Tmp	168	3.367	14:04:28		0	+1800	21°
80	Tmp	169	4.370	14:06:35		0	+1800	21°
81	Tmp	170	6.367	14:10:25		0	+1800	21°
82	Tmp	172	7.035	14:11:45	14:16:59	0	+311	20°
83	Tmp	173	9.162	14:15:23		0	+1800	20°
84	Tmp	174	0.120	14:16:29	14:18:21	0	+109	17°

Etapas	B	Num	145	Pen	0	PCZ	0	Total PP	56992	PG	0
---------------	----------	------------	------------	------------	----------	------------	----------	-----------------	--------------	-----------	----------

Num	145	A	16°	PG	5	B	NC	PG	0	Tot PG	5	Col.	17°
------------	------------	----------	------------	-----------	----------	----------	-----------	-----------	----------	---------------	----------	-------------	------------



Moto Clube - Sua concessionária autorizada Honda

PC	Tp	Trc	KmPC	Ideal	Passagem	Pen	Pontos	Col
43	Tmp	99	1.342	11:54:03	11:55:02	0	+56	17°
44	Tmp	101	2.176	11:55:48	11:59:42	0	+231	19°
45	Tmp	101	3.518	11:59:28	12:03:57	0	+266	20°
46	Tmp	102	4.120	12:01:07	12:05:51	0	+281	20°
47	Tmp	103	4.652	12:03:06	12:07:49	0	+280	20°
48	Tmp	105	5.881	12:06:16	12:11:26	0	+307	20°
49	Tmp	105	6.360	12:07:17	12:12:48	0	+328	21°
50	Tmp	109	7.100	12:11:00	12:17:51	0	+408	21°
51	Tmp	109	7.811	12:13:40	12:20:38	0	+415	20°
52	Tmp	111	8.509	12:16:01	12:50:52	0	+1800	20°
53	Tmp	113	9.167	12:18:43	12:58:40	0	+1800	20°
54	Tmp	116	9.735	12:21:17	13:11:55	0	+1800	20°
55	Tmp	117	10.105	12:24:02	13:21:45	0	+1800	20°
56	Tmp	120	1.154	12:35:19	13:28:58	0	+1800	20°
57	Tmp	121	1.384	12:35:47	13:29:53	0	+1800	20°
58	Tmp	123	1.560	12:36:13		0	+1800	20°
59	Tmp	125	1.927	12:37:04	13:31:03	0	+1800	20°
60	Tmp	127	2.575	12:38:25		0	+1800	20°
61	Tmp	129	2.746	12:38:46		0	+1800	20°
62	Tmp	132	4.370	12:41:59		0	+1800	20°

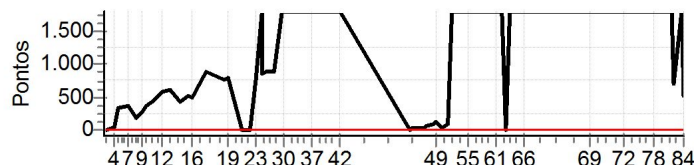
N u m	157	Equipe	157 / Petras Silva Freitas						
		Patrocinador	Ceo Implantes Dentários						
		Cat / NL / Largada	NOVATO / 4 / 09:02:00	Cidade	Catu-BA				

PC	Tp	Trc	KmPC	Ideal	Passagem	Pen	Pontos	Col
1	Tmp	4	1.573	09:11:33	09:11:42	0	+6	14°
2	Tmp	5	2.197	09:12:43	09:13:01	0	+15	16°
3	Tmp	6	3.786	09:15:47	09:16:07	0	+17	14°
4	Tmp	7	4.477	09:17:04	09:17:34	0	+27	14°
6	Tmp	9	0.860	09:19:03	09:24:30	0	+324	18°
7	Tmp	13	2.720	09:24:23	09:30:25	0	+359	18°
8	Tmp	16	3.175	09:28:28	09:31:38	0	+187	19°
9	Tmp	19	4.452	09:31:02	09:35:34	0	+269	19°
10	Tmp	22	5.415	09:33:33	09:39:43	0	+367	21°
11	Tmp	23	7.260	09:36:45	09:44:04	0	+436	21°
12	Tmp	26	9.869	09:41:55	09:51:42	0	+584	22°
13	Tmp	29	0.911	09:45:20	09:55:34	0	+611	22°
14	Tmp	31	0.143	09:51:14	09:58:12	0	+415	22°
15	Tmp	33	2.085	09:54:51	10:03:40	0	+526	22°
16	Tmp	36	3.626	09:57:42	10:05:51	0	+486	21°
17	Tmp	37	5.419	10:04:50	10:19:47	0	+894	21°
18	Tmp	40	7.229	10:14:12	10:27:05	0	+770	21°
19	Tmp	42	0.217	10:15:38	10:28:48	0	+787	21°
20	Canc	48	0.442	--:--:--	--:--:--	0	+0	21°
21	Canc	52	2.680	--:--:--	--:--:--	0	+0	21°
23	Tmp	56	0.886	10:30:12	10:43:32	0	+797	21°
24	Tmp	59	2.279	10:33:11		0	+1800	22°
25	Tmp	59	2.368	10:33:31		0	+1800	22°
26	Tmp	60	2.508	10:33:57	10:48:17	0	+857	21°
27	Tmp	61	3.058	10:35:23	10:50:27	0	+900	21°
28	Tmp	64	5.170	10:39:30	10:55:30	0	+900	21°
29	Tmp	67	7.340	10:43:41	11:07:36	0	+1800	21°
30	Tmp	70	0.725	10:45:04	11:09:40	0	+1800	23°
31	Tmp	71	1.855	10:47:31	11:13:08	0	+1800	24°
32	Tmp	72	3.000	10:49:38	11:15:31	0	+1800	24°
35	Tmp	75	0.035	10:51:04	11:17:24	0	+1800	24°
36	Tmp	79	1.916	10:57:52	11:22:42	0	+1800	24°
37	Tmp	80	2.729	10:59:44	11:25:01	0	+1800	24°
38	Tmp	83	4.080	11:02:04	11:27:27	0	+1800	24°
39	Tmp	85	5.354	11:04:21	11:31:19	0	+1800	24°
40	Tmp	88	6.431	11:06:41		0	+1800	24°
41	Tmp	91	8.052	11:11:34		0	+1800	24°
42	Tmp	93	9.167	11:13:51		0	+1800	24°

PC	Tp	Trc	KmPC	Ideal	Passagem	Pen	Pontos	Col
63	Canc	134	5.356	--:--:--	--:--:--	0	+0	16°
64	Tmp	135	6.930	12:42:35	13:45:11	0	+1800	16°
65	Tmp	135	7.445	12:43:30	13:46:14	0	+1800	16°
66	Tmp	137	10.882	12:49:47	13:52:15	0	+1800	16°
67	Tmp	141	2.700	13:18:02		0	+1800	16°
68	Tmp	142	3.270	13:19:19		0	+1800	16°
69	Tmp	147	5.378	13:23:59		0	+1800	17°
70	Tmp	150	9.461	13:31:06		0	+1800	17°
71	Tmp	153	0.050	13:35:49		0	+1800	17°
72	Tmp	155	2.901	13:41:25		0	+1800	17°
73	Tmp	157	3.615	13:45:36		0	+1800	17°
74	Tmp	158	5.341	13:48:25		0	+1800	17°
75	Tmp	158	5.918	13:49:34		0	+1800	17°
76	Tmp	162	7.592	13:52:55		0	+1800	17°
77	Tmp	165	0.581	13:54:41		0	+1800	17°
78	Tmp	167	1.416	13:56:25		0	+1800	17°
79	Tmp	168	3.367	14:00:28		0	+1800	17°
80	Tmp	169	4.370	14:02:35		0	+1800	17°
81	Tmp	170	6.367	14:06:25		0	+1800	17°
82	Tmp	172	7.035	14:07:45	14:19:22	0	+694	15°
83	Tmp	173	9.162	14:11:23		0	+1800	15°
84	Tmp	174	0.120	14:12:29	14:21:04	0	+512	13°

Etapas	Num	157	Pen	0	PCZ	0	Total PP	55751	PG	0
---------------	------------	------------	------------	----------	------------	----------	-----------------	--------------	-----------	----------

Num	157	A	24°	PG	0	B	NC	PG	0	Tot PG	0	Col.	23°
------------	------------	----------	------------	-----------	----------	----------	-----------	-----------	----------	---------------	----------	-------------	------------



Moto Clube - Sua concessionária autorizada Honda

Etapas	Num	157	Pen	0	PCZ	0	Total PP	35734	PG	0
---------------	------------	------------	------------	----------	------------	----------	-----------------	--------------	-----------	----------

43	Tmp	99	1.342	11:50:03	11:50:09	0	+3	14°
44	Tmp	101	2.176	11:51:48	11:52:29	0	+38	14°
45	Tmp	101	3.518	11:55:28	11:56:08	0	+37	14°
46	Tmp	102	4.120	11:57:07	11:57:51	0	+41	14°
47	Tmp	103	4.652	11:59:06	12:00:20	0	+71	15°
48	Tmp	105	5.881	12:02:16	12:04:04	0	+105	16°
49	Tmp	105	6.360	12:03:17	12:05:25	0	+125	16°
50	Tmp	109	7.100	12:07:00	12:07:48	0	+45	16°
51	Tmp	109	7.811	12:09:40	12:11:03	0	+80	16°
52	Tmp	111	8.509	12:12:01	12:42:41	0	+1800	16°
53	Tmp	113	9.167	12:14:43	12:50:21	0	+1800	16°
54	Tmp	116	9.735	12:17:17	13:05:39	0	+1800	16°
55	Tmp	117	10.105	12:20:02	13:16:09	0	+1800	16°
56	Tmp	120	1.154	12:31:19	13:28:38	0	+1800	16°
57	Tmp	121	1.384	12:31:47	13:29:28	0	+1800	16°
58	Tmp	123	1.560	12:32:13		0	+1800	16°
59	Tmp	125	1.927	12:33:04	13:30:42	0	+1800	16°
60	Tmp	127	2.575	12:34:25	13:33:46	0	+1800	16°
61	Tmp	129	2.746	12:34:46		0	+1800	16°
62	Tmp	132	4.370	12:37:59		0	+1800	16°

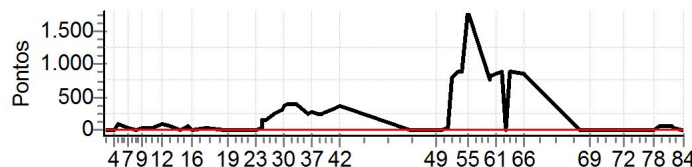
N u m	162	Equipe	162 / Ricardo de Lima Pereira						
		Patrocinador	Usipinus Transportes _ Traço Ind E Com Ltda						
		Cat / NL / Largada	NOVATO / 6 / 09:03:00	Cidade	Feira de Santana				

PC	Tp	Trc	KmPC	Ideal	Passagem	Pen	Pontos	Col
1	Tmp	4	1.573	09:12:33	09:12:35	0	+0	4º
2	Tmp	5	2.197	09:13:43	09:13:44	0	+0	4º
3	Tmp	6	3.786	09:16:47	09:16:44	0	-0	3º
4	Tmp	7	4.477	09:18:04	09:18:08	0	+1	3º
6	Tmp	9	0.860	09:20:03	09:21:39	0	+93	5º
7	Tmp	13	2.720	09:25:23	09:26:09	0	+43	4º
8	Tmp	16	3.175	09:29:28	09:29:29	0	+0	3º
9	Tmp	19	4.452	09:32:02	09:32:26	0	+21	2º
10	Tmp	22	5.415	09:34:33	09:35:12	0	+36	1º
11	Tmp	23	7.260	09:37:45	09:38:19	0	+31	1º
12	Tmp	26	9.869	09:42:55	09:44:29	0	+91	1º
13	Tmp	29	0.911	09:46:20	09:47:32	0	+69	1º
14	Tmp	31	0.143	09:52:14	09:52:14	0	+0	1º
15	Tmp	33	2.085	09:55:51	09:57:01	0	+67	1º
16	Tmp	36	3.626	09:58:42	09:58:59	0	+14	1º
17	Tmp	37	5.419	10:05:50	10:06:24	0	+31	1º
18	Tmp	40	7.229	10:15:12	10:15:22	0	+7	1º
19	Tmp	42	0.217	10:16:38	10:16:50	0	+9	1º
20	Canc	48	0.442	--:--:--	--:--:--	0	+0	1º
21	Canc	52	2.680	--:--:--	--:--:--	0	+0	1º
23	Tmp	56	0.886	10:31:12	10:31:14	0	+0	1º
24	Tmp	59	2.279	10:34:11	10:34:33	0	+19	1º
25	Tmp	59	2.368	10:34:31	10:36:25	0	+111	1º
26	Tmp	60	2.508	10:34:57	10:37:36	0	+156	1º
27	Tmp	61	3.058	10:36:23	10:38:58	0	+152	2º
28	Tmp	64	5.170	10:40:30	10:44:29	0	+236	3º
29	Tmp	67	7.340	10:44:41	10:49:48	0	+304	2º
30	Tmp	70	0.725	10:46:04	10:52:09	0	+362	2º
31	Tmp	71	1.855	10:48:31	10:55:16	0	+402	2º
32	Tmp	72	3.000	10:50:38	10:57:26	0	+405	2º
35	Tmp	75	0.035	10:52:04	10:58:34	0	+387	2º
36	Tmp	79	1.916	10:58:52	11:03:00	0	+245	2º
37	Tmp	80	2.729	11:00:44	11:05:22	0	+275	2º
38	Tmp	83	4.080	11:03:04	11:07:19	0	+252	2º
39	Tmp	85	5.354	11:05:21	11:09:35	0	+251	2º
40	Tmp	88	6.431	11:07:41	11:12:20	0	+276	2º
41	Tmp	91	8.052	11:12:34	11:18:12	0	+335	2º
42	Tmp	93	9.167	11:14:51	11:21:03	0	+369	3º

PC	Tp	Trc	KmPC	Ideal	Passagem	Pen	Pontos	Col
63	Canc	134	5.356	--:--:--	--:--:--	0	+0	3º
64	Tmp	135	6.930	12:43:35	12:58:58	0	+900	3º
65	Tmp	135	7.445	12:44:30	12:59:52	0	+900	3º
66	Tmp	137	10.882	12:50:47	13:05:03	0	+853	3º
67	Tmp	141	2.700	13:19:02	13:19:00	0	-0	3º
68	Tmp	142	3.270	13:20:19	13:20:24	0	+2	3º
69	Tmp	147	5.378	13:24:59	13:25:00	0	+0	3º
70	Tmp	150	9.461	13:32:06	13:32:20	0	+11	3º
71	Tmp	153	0.050	13:36:49	13:36:54	0	+2	3º
72	Tmp	155	2.901	13:42:25	13:42:27	0	+0	3º
73	Tmp	157	3.615	13:46:36	13:46:34	0	-0	3º
74	Tmp	158	5.341	13:49:25	13:49:31	0	+3	3º
75	Tmp	158	5.918	13:50:34	13:50:52	0	+15	3º
76	Tmp	162	7.592	13:53:55	13:54:01	0	+3	3º
77	Tmp	165	0.581	13:55:41	13:55:44	0	+0	3º
78	Tmp	167	1.416	13:57:25	13:57:28	0	+0	3º
79	Tmp	168	3.367	14:01:28	14:02:39	0	+68	3º
80	Tmp	169	4.370	14:03:35	14:04:45	0	+67	3º
81	Tmp	170	6.367	14:07:25	14:08:25	0	+57	3º
82	Tmp	172	7.035	14:08:45	14:09:32	0	+44	3º
83	Tmp	173	9.162	14:12:23	14:12:21	0	-0	3º
84	Tmp	174	0.120	14:13:29	14:13:27	0	-0	3º

Etapa B	Num 162	Pen 0	PCZ 13	Total PP 13157	PG 20
----------------	----------------	--------------	---------------	-----------------------	--------------

Num 162	A 3º	PG 20	B 3º	PG 20	Tot PG 40	Col. 2º
----------------	-------------	--------------	-------------	--------------	------------------	----------------



Moto Clube - Sua concessionária autorizada Honda

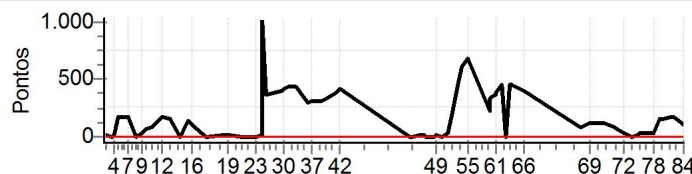
Etapa A	Num	162	Pen	0	PCZ	6	Total PP	5050	PG	20
43	Tmp	99	1.342	11:51:03	11:51:02	0	-0	2º		
44	Tmp	101	2.176	11:52:48	11:52:48	0	+0	1º		
45	Tmp	101	3.518	11:56:28	11:56:28	0	+0	1º		
46	Tmp	102	4.120	11:58:07	11:58:08	0	+0	1º		
47	Tmp	103	4.652	12:00:06	12:00:11	0	+2	1º		
48	Tmp	105	5.881	12:03:16	12:03:18	0	+0	1º		
49	Tmp	105	6.360	12:04:17	12:04:21	0	+1	1º		
50	Tmp	109	7.100	12:08:00	12:08:10	0	+7	1º		
51	Tmp	109	7.811	12:10:40	12:11:08	0	+25	1º		
52	Tmp	111	8.509	12:13:01	12:26:23	0	+799	2º		
53	Tmp	113	9.167	12:15:43	12:32:48	0	+900	3º		
54	Tmp	116	9.735	12:18:17	12:37:54	0	+900	3º		
55	Tmp	117	10.105	12:21:02	12:41:29	0	+1800	3º		
56	Tmp	120	1.154	12:32:19	12:45:07	0	+765	3º		
57	Tmp	121	1.384	12:32:47	12:45:49	0	+779	3º		
58	Tmp	123	1.560	12:33:13	12:46:53	0	+817	3º		
59	Tmp	125	1.927	12:34:04	12:47:56	0	+829	3º		
60	Tmp	127	2.575	12:35:25	12:49:29	0	+841	3º		
61	Tmp	129	2.746	12:35:46	12:50:16	0	+867	3º		
62	Tmp	132	4.370	12:38:59	12:54:14	0	+900	3º		

N u m	199	Equipe	199 / Juliano Gomide D_andrade						
		Patrocinador	Eticola Etiquetas E Rótulos						
		Cat / NL / Largada	NOVATO / 1 / 09:00:30	Cidade	Feira de Santana				

PC	Tp	Trc	KmPC	Ideal	Passagem	Pen	Pontos	Col	PC	Tp	Trc	KmPC	Ideal	Passagem	Pen	Pontos	Col
1	Tmp	4	1.573	09:10:03	09:10:11	0	+5	12°	63	Canc	134	5.356	--:--:--	--:--:--	0	+0	1°
2	Tmp	5	2.197	09:11:13	09:11:23	0	+7	14°	64	Tmp	135	6.930	12:41:05	12:48:33	0	+445	1°
3	Tmp	6	3.786	09:14:17	09:14:23	0	+3	11°	65	Tmp	135	7.445	12:42:00	12:49:36	0	+453	1°
4	Tmp	7	4.477	09:15:34	09:15:46	0	+9	11°	66	Tmp	137	10.882	12:48:17	12:55:06	0	+406	1°
6	Tmp	9	0.860	09:17:33	09:20:34	0	+178	14°	67	Tmp	141	2.700	13:16:32	13:17:52	0	+77	1°
7	Tmp	13	2.720	09:22:53	09:25:41	0	+165	14°	68	Tmp	142	3.270	13:17:49	13:19:19	0	+87	1°
8	Tmp	16	3.175	09:26:58	09:27:01	0	+0	8°	69	Tmp	147	5.378	13:22:29	13:24:35	0	+123	1°
9	Tmp	19	4.452	09:29:32	09:29:59	0	+24	8°	70	Tmp	150	9.461	13:29:36	13:31:40	0	+121	1°
10	Tmp	22	5.415	09:32:03	09:33:17	0	+71	8°	71	Tmp	153	0.050	13:34:19	13:35:50	0	+88	1°
11	Tmp	23	7.260	09:35:15	09:36:49	0	+91	8°	72	Tmp	155	2.901	13:39:55	13:40:32	0	+34	1°
12	Tmp	26	9.869	09:40:25	09:43:19	0	+171	9°	73	Tmp	157	3.615	13:44:06	13:44:02	0	-3	1°
13	Tmp	29	0.911	09:43:50	09:46:36	0	+163	9°	74	Tmp	158	5.341	13:46:55	13:47:09	0	+11	1°
14	Tmp	31	0.143	09:49:44	09:49:46	0	+0	7°	75	Tmp	158	5.918	13:48:04	13:48:33	0	+26	1°
15	Tmp	33	2.085	09:53:21	09:55:48	0	+144	9°	76	Tmp	162	7.592	13:51:25	13:52:00	0	+32	1°
16	Tmp	36	3.626	09:56:12	09:57:51	0	+96	9°	77	Tmp	165	0.581	13:53:11	13:53:44	0	+30	1°
17	Tmp	37	5.419	10:03:20	10:03:26	0	+3	7°	78	Tmp	167	1.416	13:54:55	13:55:36	0	+38	1°
18	Tmp	40	7.229	10:12:42	10:12:53	0	+8	7°	79	Tmp	168	3.367	13:58:58	14:01:39	0	+158	1°
19	Tmp	42	0.217	10:14:08	10:14:27	0	+16	7°	80	Tmp	169	4.370	14:01:05	14:03:43	0	+155	1°
20	Canc	48	0.442	--:--:--	--:--:--	0	+0	7°	81	Tmp	170	6.367	14:04:55	14:07:43	0	+165	1°
21	Canc	52	2.680	--:--:--	--:--:--	0	+0	7°	82	Tmp	172	7.035	14:06:15	14:09:07	0	+169	1°
23	Tmp	56	0.886	10:28:42	10:28:48	0	+3	7°	83	Tmp	173	9.162	14:09:53	14:12:00	0	+124	1°
24	Tmp	59	2.279	10:31:41	10:32:02	0	+18	5°	84	Tmp	174	0.120	14:10:59	14:12:42	0	+100	1°
25	Tmp	59	2.368	10:32:01	10:33:47	0	+103	5°	Etapa B Num 199 Pen 0 PCZ 1 Total PP 7198 PG 25								
26	Tmp	60	2.508	10:32:27	10:34:41	900	+1031	7°	Num 199 A 8° PG 13 B 1° PG 25 Tot PG 38 Col. 3°								
27	Tmp	61	3.058	10:33:53	10:39:55	0	+359	7°									
28	Tmp	64	5.170	10:38:00	10:44:25	0	+382	8°									
29	Tmp	67	7.340	10:42:11	10:49:02	0	+408	7°									
30	Tmp	70	0.725	10:43:34	10:50:39	0	+422	8°									
31	Tmp	71	1.855	10:46:01	10:53:15	0	+431	8°									
32	Tmp	72	3.000	10:48:08	10:55:31	0	+440	8°									
35	Tmp	75	0.035	10:49:34	10:56:47	0	+430	8°									
36	Tmp	79	1.916	10:56:22	11:01:12	0	+287	8°									
37	Tmp	80	2.729	10:58:14	11:03:31	0	+314	8°									
38	Tmp	83	4.080	11:00:34	11:05:44	0	+307	8°									
39	Tmp	85	5.354	11:02:51	11:08:13	0	+319	8°									
40	Tmp	88	6.431	11:05:11	11:10:51	0	+337	8°									
41	Tmp	91	8.052	11:10:04	11:16:27	0	+380	8°									
42	Tmp	93	9.167	11:12:21	11:19:23	0	+419	8°									

Etapa B	Num	199	Pen	0	PCZ	1	Total PP	7198	PG	25
----------------	-----	-----	-----	---	-----	---	----------	------	----	----

Num	199	A	8°	PG	13	B	1°	PG	25	Tot PG	38	Col.	3°
-----	-----	---	----	----	----	---	----	----	----	--------	----	------	----



Moto Clube - Sua concessionária autorizada Honda

Etapa A	Num	199	Pen	900	PCZ	2	Total PP	7544	PG	13
----------------	-----	-----	-----	-----	-----	---	----------	------	----	----

43	Tmp	99	1.342	11:48:33	11:48:37	0	+1	3°
44	Tmp	101	2.176	11:50:18	11:50:21	0	+0	2°
45	Tmp	101	3.518	11:53:58	11:54:07	0	+6	2°
46	Tmp	102	4.120	11:55:37	11:55:48	0	+8	3°
47	Tmp	103	4.652	11:57:36	11:57:43	0	+4	3°
48	Tmp	105	5.881	12:00:46	12:00:52	0	+3	3°
49	Tmp	105	6.360	12:01:47	12:01:58	0	+8	2°
50	Tmp	109	7.100	12:05:30	12:05:38	0	+5	2°
51	Tmp	109	7.811	12:08:10	12:08:37	0	+24	2°
52	Tmp	111	8.509	12:10:31	12:13:43	0	+189	1°
53	Tmp	113	9.167	12:13:13	12:20:43	0	+447	1°
54	Tmp	116	9.735	12:15:47	12:26:03	0	+613	1°
55	Tmp	117	10.105	12:18:32	12:30:03	0	+688	1°
56	Tmp	120	1.154	12:29:49	12:33:40	0	+228	1°
57	Tmp	121	1.384	12:30:17	12:34:33	0	+253	1°
58	Tmp	123	1.560	12:30:43	12:36:16	0	+330	1°
59	Tmp	125	1.927	12:31:34	12:37:23	0	+346	1°
60	Tmp	127	2.575	12:32:55	12:39:04	0	+366	1°
61	Tmp	129	2.746	12:33:16	12:39:48	0	+389	1°
62	Tmp	132	4.370	12:36:29	12:43:57	0	+445	1°

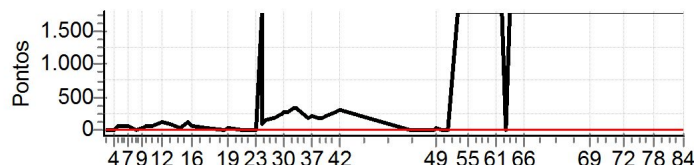
N u m	201	Equipe	201 / Wellington Y a Andrade Santos						
		Patrocinador	Vidroarte						
		Cat / NL / Largada	NOVATO / 8 / 09:04:00	Cidade	Lauro de Freitas				

PC	Tp	Trc	KmPC	Ideal	Passagem	Pen	Pontos	Col
1	Tmp	4	1.573	09:13:33	09:13:40	0	+4	9°
2	Tmp	5	2.197	09:14:43	09:14:48	0	+2	8°
3	Tmp	6	3.786	09:17:47	09:17:52	0	+2	7°
4	Tmp	7	4.477	09:19:04	09:19:15	0	+8	9°
6	Tmp	9	0.860	09:21:03	09:21:57	0	+51	3°
7	Tmp	13	2.720	09:26:23	09:27:20	0	+54	3°
8	Tmp	16	3.175	09:30:28	09:30:31	0	+0	2°
9	Tmp	19	4.452	09:33:02	09:33:33	0	+28	1°
10	Tmp	22	5.415	09:35:33	09:36:30	0	+54	2°
11	Tmp	23	7.260	09:38:45	09:39:40	0	+52	2°
12	Tmp	26	9.869	09:43:55	09:45:46	0	+108	2°
13	Tmp	29	0.911	09:47:20	09:48:44	0	+81	2°
14	Tmp	31	0.143	09:53:14	09:53:37	0	+20	2°
15	Tmp	33	2.085	09:56:51	09:58:55	0	+121	2°
16	Tmp	36	3.626	09:59:42	10:00:53	0	+68	2°
17	Tmp	37	5.419	10:06:50	10:07:20	0	+27	2°
18	Tmp	40	7.229	10:16:12	10:16:23	0	+8	2°
19	Tmp	42	0.217	10:17:38	10:18:06	0	+25	2°
20	Canc	48	0.442	--:--:--	--:--:--	0	+0	2°
21	Canc	52	2.680	--:--:--	--:--:--	0	+0	2°
23	Tmp	56	0.886	10:32:12	10:32:22	0	+7	2°
24	Tmp	59	2.279	10:35:11		0	+1800	12°
25	Tmp	59	2.368	10:35:31		0	+1800	14°
26	Tmp	60	2.508	10:35:57	10:37:41	0	+101	14°
27	Tmp	61	3.058	10:37:23	10:39:46	0	+140	14°
28	Tmp	64	5.170	10:41:30	10:44:26	0	+173	14°
29	Tmp	67	7.340	10:45:41	10:49:42	0	+238	13°
30	Tmp	70	0.725	10:47:04	10:51:28	0	+261	13°
31	Tmp	71	1.855	10:49:31	10:54:12	0	+278	13°
32	Tmp	72	3.000	10:51:38	10:57:13	0	+332	12°
35	Tmp	75	0.035	10:53:04	10:58:28	0	+321	11°
36	Tmp	79	1.916	10:59:52	11:02:56	0	+181	11°
37	Tmp	80	2.729	11:01:44	11:05:12	0	+205	9°
38	Tmp	83	4.080	11:04:04	11:07:17	0	+190	9°
39	Tmp	85	5.354	11:06:21	11:09:37	0	+193	9°
40	Tmp	88	6.431	11:08:41	11:12:17	0	+213	9°
41	Tmp	91	8.052	11:13:34	11:18:24	0	+287	9°
42	Tmp	93	9.167	11:15:51	11:21:05	0	+311	9°

PC	Tp	Trc	KmPC	Ideal	Passagem	Pen	Pontos	Col
63	Canc	134	5.356	--:--:--	--:--:--	0	+0	7°
64	Tmp	135	6.930	12:44:35	13:25:44	0	+1800	7°
65	Tmp	135	7.445	12:45:30	13:26:47	0	+1800	7°
66	Tmp	137	10.882	12:51:47	13:32:41	0	+1800	7°
67	Tmp	141	2.700	13:20:02	13:47:05	0	+1800	7°
68	Tmp	142	3.270	13:21:19	13:48:20	0	+1800	7°
69	Tmp	147	5.378	13:25:59	13:53:21	0	+1800	7°
70	Tmp	150	9.461	13:33:06	14:04:18	0	+1800	7°
71	Tmp	153	0.050	13:37:49	14:08:39	0	+1800	7°
72	Tmp	155	2.901	13:43:25	14:14:35	0	+1800	7°
73	Tmp	157	3.615	13:47:36	14:15:49	0	+1800	7°
74	Tmp	158	5.341	13:50:25	14:18:56	0	+1800	9°
75	Tmp	158	5.918	13:51:34	14:20:37	0	+1800	9°
76	Tmp	162	7.592	13:54:55	14:24:14	0	+1800	9°
77	Tmp	165	0.581	13:56:41	14:26:16	0	+1800	9°
78	Tmp	167	1.416	13:58:25	14:27:53	0	+1800	9°
79	Tmp	168	3.367	14:02:28		0	+1800	9°
80	Tmp	169	4.370	14:04:35	14:38:59	0	+1800	9°
81	Tmp	170	6.367	14:08:25	14:42:49	0	+1800	9°
82	Tmp	172	7.035	14:09:45	14:44:22	0	+1800	13°
83	Tmp	173	9.162	14:13:23	14:47:57	0	+1800	13°
84	Tmp	174	0.120	14:14:29	14:48:50	0	+1800	15°

Etapa B	Num 201	Pen 0	PCZ 4	Total PP 56595	PG 0
----------------	----------------	--------------	--------------	-----------------------	-------------

Num 201	A 9°	PG 12	B NC	PG 0	Tot PG 12	Col. 12°
----------------	-------------	--------------	-------------	-------------	------------------	-----------------



Moto Clube - Sua concessionária autorizada Honda

Etapa A	Num	201	Pen	0	PCZ	1	Total PP	7744	PG	12
43	Tmp	99	1.342	11:52:03	11:52:04	0	+0	9°		
44	Tmp	101	2.176	11:53:48	11:53:56	0	+5	10°		
45	Tmp	101	3.518	11:57:28	11:57:28	0	+0	10°		
46	Tmp	102	4.120	11:59:07	11:59:09	0	+0	10°		
47	Tmp	103	4.652	12:01:06	12:01:11	0	+2	10°		
48	Tmp	105	5.881	12:04:16	12:04:16	0	+0	9°		
49	Tmp	105	6.360	12:05:17	12:05:51	0	+31	9°		
50	Tmp	109	7.100	12:09:00	12:09:08	0	+5	9°		
51	Tmp	109	7.811	12:11:40	12:11:51	0	+8	9°		
52	Tmp	111	8.509	12:14:01	12:26:28	0	+744	7°		
53	Tmp	113	9.167	12:16:43	12:43:48	0	+1800	7°		
54	Tmp	116	9.735	12:19:17	12:52:20	0	+1800	7°		
55	Tmp	117	10.105	12:22:02	13:04:33	0	+1800	7°		
56	Tmp	120	1.154	12:33:19	13:09:29	0	+1800	7°		
57	Tmp	121	1.384	12:33:47	13:10:58	0	+1800	7°		
58	Tmp	123	1.560	12:34:13	13:12:22	0	+1800	7°		
59	Tmp	125	1.927	12:35:04	13:13:29	0	+1800	7°		
60	Tmp	127	2.575	12:36:25	13:15:17	0	+1800	7°		
61	Tmp	129	2.746	12:36:46	13:15:55	0	+1800	7°		
62	Tmp	132	4.370	12:39:59	13:20:11	0	+1800	7°		

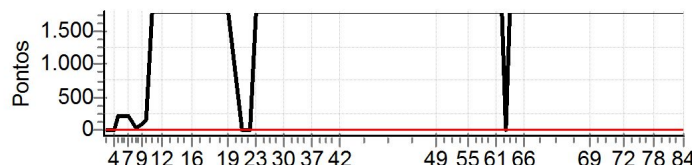
N u m	214	Equipe	214 / Saulo Piai Pereira						
		Patrocinador	Odontos						
		Cat / NL / Largada	NOVATO / 7 / 09:03:30			Cidade	Vit.conquista		

PC	Tp	Trc	KmPC	Ideal	Passagem	Pen	Pontos	Col
1	Tmp	4	1.573	09:13:03	09:13:12	0	+6	27°
2	Tmp	5	2.197	09:14:13	09:14:15	0	+0	27°
3	Tmp	6	3.786	09:17:17	09:17:21	0	+1	27°
4	Tmp	7	4.477	09:18:34	09:18:43	0	+6	27°
6	Tmp	9	0.860	09:20:33	09:24:20	0	+224	27°
7	Tmp	13	2.720	09:25:53	09:29:24	0	+208	27°
8	Tmp	16	3.175	09:29:58	09:30:27	0	+26	27°
9	Tmp	19	4.452	09:32:32	09:34:21	0	+106	27°
10	Tmp	22	5.415	09:35:03	09:37:32	0	+146	27°
11	Tmp	23	7.260	09:38:15	11:12:08	0	+1800	27°
12	Tmp	26	9.869	09:43:25		0	+1800	28°
13	Tmp	29	0.911	09:46:50		0	+1800	28°
14	Tmp	31	0.143	09:52:44		0	+1800	28°
15	Tmp	33	2.085	09:56:21		0	+1800	28°
16	Tmp	36	3.626	09:59:12		0	+1800	28°
17	Tmp	37	5.419	10:06:20		0	+1800	28°
18	Tmp	40	7.229	10:15:42		0	+1800	28°
19	Tmp	42	0.217	10:17:08		0	+1800	28°
20	Canc	48	0.442	--:--:--	--:--:--	0	+0	28°
21	Canc	52	2.680	--:--:--	--:--:--	0	+0	28°
23	Tmp	56	0.886	10:31:42		0	+1800	28°
24	Tmp	59	2.279	10:34:41		0	+1800	28°
25	Tmp	59	2.368	10:35:01		0	+1800	28°
26	Tmp	60	2.508	10:35:27		0	+1800	28°
27	Tmp	61	3.058	10:36:53		0	+1800	28°
28	Tmp	64	5.170	10:41:00		0	+1800	28°
29	Tmp	67	7.340	10:45:11		0	+1800	28°
30	Tmp	70	0.725	10:46:34		0	+1800	28°
31	Tmp	71	1.855	10:49:01		0	+1800	28°
32	Tmp	72	3.000	10:51:08		0	+1800	28°
35	Tmp	75	0.035	10:52:34		0	+1800	28°
36	Tmp	79	1.916	10:59:22		0	+1800	28°
37	Tmp	80	2.729	11:01:14		0	+1800	28°
38	Tmp	83	4.080	11:03:34		0	+1800	28°
39	Tmp	85	5.354	11:05:51		0	+1800	28°
40	Tmp	88	6.431	11:08:11		0	+1800	28°
41	Tmp	91	8.052	11:13:04		0	+1800	28°
42	Tmp	93	9.167	11:15:21		0	+1800	28°

PC	Tp	Trc	KmPC	Ideal	Passagem	Pen	Pontos	Col
63	Canc	134	5.356	--:--:--	--:--:--	0	+0	33°
64	Tmp	135	6.930	12:44:05		0	+1800	33°
65	Tmp	135	7.445	12:45:00		0	+1800	33°
66	Tmp	137	10.882	12:51:17		0	+1800	33°
67	Tmp	141	2.700	13:19:32		0	+1800	33°
68	Tmp	142	3.270	13:20:49		0	+1800	33°
69	Tmp	147	5.378	13:25:29		0	+1800	33°
70	Tmp	150	9.461	13:32:36		0	+1800	33°
71	Tmp	153	0.050	13:37:19		0	+1800	33°
72	Tmp	155	2.901	13:42:55		0	+1800	33°
73	Tmp	157	3.615	13:47:06		0	+1800	33°
74	Tmp	158	5.341	13:49:55		0	+1800	33°
75	Tmp	158	5.918	13:51:04		0	+1800	33°
76	Tmp	162	7.592	13:54:25		0	+1800	33°
77	Tmp	165	0.581	13:56:11		0	+1800	33°
78	Tmp	167	1.416	13:57:55		0	+1800	33°
79	Tmp	168	3.367	14:01:58		0	+1800	33°
80	Tmp	169	4.370	14:04:05		0	+1800	33°
81	Tmp	170	6.367	14:07:55		0	+1800	33°
82	Tmp	172	7.035	14:09:15		0	+1800	33°
83	Tmp	173	9.162	14:12:53		0	+1800	33°
84	Tmp	174	0.120	14:13:59		0	+1800	33°

Etapa B	Num 214	Pen 0	PCZ 0	Total PP 73800	PG 0
----------------	----------------	--------------	--------------	-----------------------	-------------

Num 214	A NC PG 0	B NC PG 0	Tot PG 0	Col. 31°
----------------	------------------	------------------	-----------------	-----------------



Moto Clube - Sua concessionária autorizada Honda

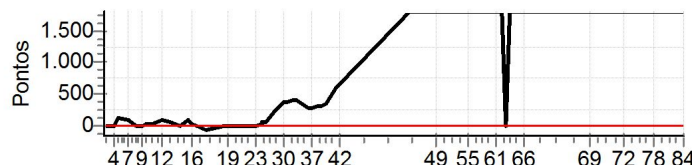
Etapa A	Num	214	Pen	0	PCZ	1	Total PP	49323	PG	0
43	Tmp	99	1.342	11:51:33		0	+1800	33°		
44	Tmp	101	2.176	11:53:18		0	+1800	33°		
45	Tmp	101	3.518	11:56:58		0	+1800	33°		
46	Tmp	102	4.120	11:58:37		0	+1800	33°		
47	Tmp	103	4.652	12:00:36		0	+1800	33°		
48	Tmp	105	5.881	12:03:46		0	+1800	33°		
49	Tmp	105	6.360	12:04:47		0	+1800	33°		
50	Tmp	109	7.100	12:08:30		0	+1800	33°		
51	Tmp	109	7.811	12:11:10		0	+1800	33°		
52	Tmp	111	8.509	12:13:31		0	+1800	33°		
53	Tmp	113	9.167	12:16:13		0	+1800	33°		
54	Tmp	116	9.735	12:18:47		0	+1800	33°		
55	Tmp	117	10.105	12:21:32		0	+1800	33°		
56	Tmp	120	1.154	12:32:49		0	+1800	33°		
57	Tmp	121	1.384	12:33:17		0	+1800	33°		
58	Tmp	123	1.560	12:33:43		0	+1800	33°		
59	Tmp	125	1.927	12:34:34		0	+1800	33°		
60	Tmp	127	2.575	12:35:55		0	+1800	33°		
61	Tmp	129	2.746	12:36:16		0	+1800	33°		
62	Tmp	132	4.370	12:39:29		0	+1800	33°		

N u m	229	Equipe	229 / Geraldo Matos Neto						
		Patrocinador							
		Cat / NL / Largada	NOVATO / 3 / 09:01:30	Cidade	Salvador				

PC	Tp	Trc	KmPC	Ideal	Passagem	Pen	Pontos	Col	PC	Tp	Trc	KmPC	Ideal	Passagem	Pen	Pontos	Col
1	Tmp	4	1.573	09:11:03	09:11:09	0	+3	8°	63	Canc	134	5.356	--:--:--	--:--:--	0	+0	34°
2	Tmp	5	2.197	09:12:13	09:12:19	0	+3	9°	64	Tmp	135	6.930	12:42:05		0	+1800	34°
3	Tmp	6	3.786	09:15:17	09:15:20	0	+0	6°	65	Tmp	135	7.445	12:43:00		0	+1800	34°
4	Tmp	7	4.477	09:16:34	09:16:43	0	+6	7°	66	Tmp	137	10.882	12:49:17		0	+1800	34°
6	Tmp	9	0.860	09:18:33	09:20:46	0	+130	9°	67	Tmp	141	2.700	13:17:32		0	+1800	34°
7	Tmp	13	2.720	09:23:53	09:25:38	0	+102	9°	68	Tmp	142	3.270	13:18:49		0	+1800	34°
8	Tmp	16	3.175	09:27:58	09:27:55	0	-0	5°	69	Tmp	147	5.378	13:23:29		0	+1800	34°
9	Tmp	19	4.452	09:30:32	09:30:50	0	+15	4°	70	Tmp	150	9.461	13:30:36		0	+1800	34°
10	Tmp	22	5.415	09:33:03	09:33:54	0	+48	4°	71	Tmp	153	0.050	13:35:19		0	+1800	34°
11	Tmp	23	7.260	09:36:15	09:36:59	0	+41	4°	72	Tmp	155	2.901	13:40:55		0	+1800	34°
12	Tmp	26	9.869	09:41:25	09:42:59	0	+91	4°	73	Tmp	157	3.615	13:45:06		0	+1800	34°
13	Tmp	29	0.911	09:44:50	09:46:03	0	+70	4°	74	Tmp	158	5.341	13:47:55		0	+1800	34°
14	Tmp	31	0.143	09:50:44	09:50:46	0	+0	4°	75	Tmp	158	5.918	13:49:04		0	+1800	34°
15	Tmp	33	2.085	09:54:21	09:56:09	0	+105	3°	76	Tmp	162	7.592	13:52:25		0	+1800	34°
16	Tmp	36	3.626	09:57:12	09:58:03	0	+48	3°	77	Tmp	165	0.581	13:54:11		0	+1800	34°
17	Tmp	37	5.419	10:04:20	10:03:57	0	-60	4°	78	Tmp	167	1.416	13:55:55		0	+1800	34°
18	Tmp	40	7.229	10:13:42	10:13:54	0	+9	4°	79	Tmp	168	3.367	13:59:58		0	+1800	34°
19	Tmp	42	0.217	10:15:08	10:15:22	0	+11	4°	80	Tmp	169	4.370	14:02:05		0	+1800	34°
20	Canc	48	0.442	--:--:--	--:--:--	0	+0	4°	81	Tmp	170	6.367	14:05:55		0	+1800	34°
21	Canc	52	2.680	--:--:--	--:--:--	0	+0	4°	82	Tmp	172	7.035	14:07:15		0	+1800	34°
23	Tmp	56	0.886	10:29:42	10:29:42	0	+0	4°	83	Tmp	173	9.162	14:10:53		0	+1800	34°
24	Tmp	59	2.279	10:32:41	10:33:09	0	+25	3°	84	Tmp	174	0.120	14:11:59		0	+1800	34°
25	Tmp	59	2.368	10:33:01	10:33:39	0	+35	3°	Etapa B Num 229 Pen 0 PCZ 0 Total PP 73800 PG 0								
26	Tmp	60	2.508	10:33:27	10:34:36	0	+66	2°	Num 229 A 5° PG 16 B NC PG 0 Tot PG 16 Col. 9°								
27	Tmp	61	3.058	10:34:53	10:36:06	0	+70	1°									
28	Tmp	64	5.170	10:39:00	10:42:57	0	+234	2°									
29	Tmp	67	7.340	10:43:11	10:49:13	0	+359	3°									
30	Tmp	70	0.725	10:44:34	10:50:59	0	+382	3°									
31	Tmp	71	1.855	10:47:01	10:53:36	0	+392	3°									
32	Tmp	72	3.000	10:49:08	10:55:55	0	+404	3°									
35	Tmp	75	0.035	10:50:34	10:57:15	0	+398	3°									
36	Tmp	79	1.916	10:57:22	11:02:01	0	+276	3°									
37	Tmp	80	2.729	10:59:14	11:04:19	0	+302	3°									
38	Tmp	83	4.080	11:01:34	11:06:46	0	+309	3°									
39	Tmp	85	5.354	11:03:51	11:09:27	0	+333	4°									
40	Tmp	88	6.431	11:06:11	11:12:17	0	+363	4°									
41	Tmp	91	8.052	11:11:04	11:21:14	0	+607	5°									
42	Tmp	93	9.167	11:13:21	11:24:33	0	+669	5°									

Etapa B	Num	229	Pen	0	PCZ	0	Total PP	73800	PG	0
----------------	-----	-----	-----	---	-----	---	----------	-------	----	---

Num	229	A	5°	PG	16	B	NC	PG	0	Tot PG	16	Col.	9°
-----	-----	---	----	----	----	---	----	----	---	--------	----	------	----



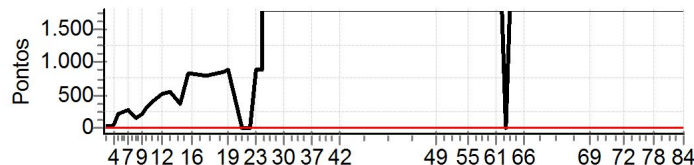
Moto Clube - Sua concessionária autorizada Honda

Etapa A	Num	229	Pen	0	PCZ	4	Total PP	5966	PG	16
----------------	-----	-----	-----	---	-----	---	----------	------	----	----

43	Tmp	99	1.342	11:49:33		0	+1800	34°
44	Tmp	101	2.176	11:51:18		0	+1800	34°
45	Tmp	101	3.518	11:54:58		0	+1800	34°
46	Tmp	102	4.120	11:56:37		0	+1800	34°
47	Tmp	103	4.652	11:58:36		0	+1800	34°
48	Tmp	105	5.881	12:01:46		0	+1800	34°
49	Tmp	105	6.360	12:02:47		0	+1800	34°
50	Tmp	109	7.100	12:06:30		0	+1800	34°
51	Tmp	109	7.811	12:09:10		0	+1800	34°
52	Tmp	111	8.509	12:11:31		0	+1800	34°
53	Tmp	113	9.167	12:14:13		0	+1800	34°
54	Tmp	116	9.735	12:16:47		0	+1800	34°
55	Tmp	117	10.105	12:19:32		0	+1800	34°
56	Tmp	120	1.154	12:30:49		0	+1800	34°
57	Tmp	121	1.384	12:31:17		0	+1800	34°
58	Tmp	123	1.560	12:31:43		0	+1800	34°
59	Tmp	125	1.927	12:32:34		0	+1800	34°
60	Tmp	127	2.575	12:33:55		0	+1800	34°
61	Tmp	129	2.746	12:34:16		0	+1800	34°
62	Tmp	132	4.370	12:37:29		0	+1800	34°

N u m	230	Equipe	230 / Alexandre Teixeira de Freitas						
		Patrocinador	Feira Signs						
		Cat / NL / Largada	NOVATO / 19 / 09:09:30	Cidade	Feira de Santana				

PC	Tp	Trc	KmPC	Ideal	Passagem	Pen	Pontos	Col	PC	Tp	Trc	KmPC	Ideal	Passagem	Pen	Pontos	Col
1	Tmp	4	1.573	09:19:03	09:19:13	0	+7	15 °	63	Canc	134	5.356	--:--:--	--:--:--	0	+0	31 °
2	Tmp	5	2.197	09:20:13	09:20:39	0	+23	17 °	64	Tmp	135	6.930	12:50:05	14:14:25	0	+1800	31 °
3	Tmp	6	3.786	09:23:17	09:23:59	0	+39	16 °	65	Tmp	135	7.445	12:51:00	14:15:55	0	+1800	31 °
4	Tmp	7	4.477	09:24:34	09:25:49	0	+72	17 °	66	Tmp	137	10.882	12:57:17	14:25:35	0	+1800	31 °
6	Tmp	9	0.860	09:26:33	09:29:56	0	+200	16 °	67	Tmp	141	2.700	13:25:32		0	+1800	31 °
7	Tmp	13	2.720	09:31:53	09:36:17	0	+261	16 °	68	Tmp	142	3.270	13:26:49		0	+1800	31 °
8	Tmp	16	3.175	09:35:58	09:38:26	0	+145	17 °	69	Tmp	147	5.378	13:31:29		0	+1800	31 °
9	Tmp	19	4.452	09:38:32	09:42:18	0	+223	17 °	70	Tmp	150	9.461	13:38:36		0	+1800	31 °
10	Tmp	22	5.415	09:41:03	09:46:26	0	+320	17 °	71	Tmp	153	0.050	13:43:19		0	+1800	31 °
11	Tmp	23	7.260	09:44:15	09:51:04	0	+406	17 °	72	Tmp	155	2.901	13:48:55		0	+1800	31 °
12	Tmp	26	9.869	09:49:25	09:58:14	0	+526	20 °	73	Tmp	157	3.615	13:53:06		0	+1800	31 °
13	Tmp	29	0.911	09:52:50	10:01:57	0	+544	21 °	74	Tmp	158	5.341	13:55:55		0	+1800	31 °
14	Tmp	31	0.143	09:58:44	10:04:42	0	+355	21 °	75	Tmp	158	5.918	13:57:04		0	+1800	31 °
15	Tmp	33	2.085	10:02:21	10:15:54	0	+810	21 °	76	Tmp	162	7.592	14:00:25		0	+1800	31 °
16	Tmp	36	3.626	10:05:12	10:18:52	0	+817	22 °	77	Tmp	165	0.581	14:02:11		0	+1800	31 °
17	Tmp	37	5.419	10:12:20	10:25:32	0	+789	22 °	78	Tmp	167	1.416	14:03:55		0	+1800	31 °
18	Tmp	40	7.229	10:21:42	10:36:09	0	+864	22 °	79	Tmp	168	3.367	14:07:58		0	+1800	31 °
19	Tmp	42	0.217	10:23:08	10:38:11	0	+900	22 °	80	Tmp	169	4.370	14:10:05		0	+1800	31 °
20	Canc	48	0.442	--:--:--	--:--:--	0	+0	22 °	81	Tmp	170	6.367	14:13:55		0	+1800	31 °
21	Canc	52	2.680	--:--:--	--:--:--	0	+0	22 °	82	Tmp	172	7.035	14:15:15	14:58:14	0	+1800	31 °
23	Tmp	56	0.886	10:37:42	10:53:20	0	+900	22 °	83	Tmp	173	9.162	14:18:53		0	+1800	31 °
24	Tmp	59	2.279	10:40:41	10:57:37	0	+900	21 °	84	Tmp	174	0.120	14:19:59	14:59:50	0	+1800	31 °
25	Tmp	59	2.368	10:41:01		0	+1800	21 °	Etapa B Num 230 Pen 0 PCZ 0 Total PP 73800 PG 0								
26	Tmp	60	2.508	10:41:27	11:08:32	0	+1800	22 °	Num 230 A 26° PG 0 B NC PG 0 Tot PG 0 Col. 29°								
27	Tmp	61	3.058	10:42:53	11:10:34	0	+1800	23 °									
28	Tmp	64	5.170	10:47:00	11:18:24	0	+1800	24 °									
29	Tmp	67	7.340	10:51:11	11:24:29	0	+1800	26 °									
30	Tmp	70	0.725	10:52:34	11:27:37	0	+1800	26 °									
31	Tmp	71	1.855	10:55:01	11:34:32	0	+1800	26 °									
32	Tmp	72	3.000	10:57:08	11:37:27	0	+1800	26 °									
35	Tmp	75	0.035	10:58:34	11:39:04	0	+1800	26 °									
36	Tmp	79	1.916	11:05:22	11:45:15	0	+1800	26 °									
37	Tmp	80	2.729	11:07:14	11:47:50	0	+1800	26 °									
38	Tmp	83	4.080	11:09:34	11:50:26	0	+1800	26 °									
39	Tmp	85	5.354	11:11:51	11:53:07	0	+1800	26 °									
40	Tmp	88	6.431	11:14:11	11:56:41	0	+1800	26 °									
41	Tmp	91	8.052	11:19:04	12:05:46	0	+1800	26 °									
42	Tmp	93	9.167	11:21:21	12:08:26	0	+1800	26 °									
Etapa A Num 230 Pen 0 PCZ 0 Total PP 37901 PG 0																	
43	Tmp	99	1.342	11:57:33	12:28:48	0	+1800	31 °									
44	Tmp	101	2.176	11:59:18	12:31:02	0	+1800	31 °									
45	Tmp	101	3.518	12:02:58	12:35:35	0	+1800	31 °									
46	Tmp	102	4.120	12:04:37	12:37:48	0	+1800	31 °									
47	Tmp	103	4.652	12:06:36	12:39:40	0	+1800	31 °									
48	Tmp	105	5.881	12:09:46	12:44:11	0	+1800	31 °									
49	Tmp	105	6.360	12:10:47	12:46:36	0	+1800	31 °									
50	Tmp	109	7.100	12:14:30	12:49:30	0	+1800	31 °									
51	Tmp	109	7.811	12:17:10	12:53:56	0	+1800	31 °									
52	Tmp	111	8.509	12:19:31	13:10:06	0	+1800	31 °									
53	Tmp	113	9.167	12:22:13	13:18:58	0	+1800	31 °									
54	Tmp	116	9.735	12:24:47	13:36:40	0	+1800	31 °									
55	Tmp	117	10.105	12:27:32	13:43:14	0	+1800	31 °									
56	Tmp	120	1.154	12:38:49	13:51:22	0	+1800	31 °									
57	Tmp	121	1.384	12:39:17	13:52:30	0	+1800	31 °									
58	Tmp	123	1.560	12:39:43		0	+1800	31 °									
59	Tmp	125	1.927	12:40:34	13:55:03	0	+1800	31 °									
60	Tmp	127	2.575	12:41:55	13:57:55	0	+1800	31 °									
61	Tmp	129	2.746	12:42:16	14:00:07	0	+1800	31 °									
62	Tmp	132	4.370	12:45:29	14:06:50	0	+1800	31 °									



Moto Clube - Sua concessionária autorizada Honda

N u m 231	Equipe		231 / Alexandre Gome Rodrigues							
	Patrocinador		Xequalityti							
	Cat / NL / Largada		NOVATO / 24 / 09:12:00				Cidade		Feira de Santana	

PC	Tp	Trc	KmPC	Ideal	Passagem	Pen	Pontos	Col
1	Tmp	4	1.573	09:21:33	09:21:46	0	+10	28 °
2	Tmp	5	2.197	09:22:43	09:23:05	0	+19	28 °
3	Tmp	6	3.786	09:25:47	09:26:29	0	+39	29 °
4	Tmp	7	4.477	09:27:04	09:28:08	0	+61	29 °
6	Tmp	9	0.860	09:29:03	09:38:20	0	+554	28 °
7	Tmp	13	2.720	09:34:23	09:43:31	0	+545	28 °
8	Tmp	16	3.175	09:38:28	09:44:43	0	+372	28 °
9	Tmp	19	4.452	09:41:02	09:48:36	0	+451	28 °
10	Tmp	22	5.415	09:43:33	09:52:25	0	+529	28 °
11	Tmp	23	7.260	09:46:45	09:56:05	0	+557	28 °
12	Tmp	26	9.869	09:51:55	10:06:50	0	+892	27 °
13	Tmp	29	0.911	09:55:20	10:16:19	0	+1800	27 °
14	Tmp	31	0.143	10:01:14	10:20:25	0	+900	27 °
15	Tmp	33	2.085	10:04:51	10:25:07	0	+1800	27 °
16	Tmp	36	3.626	10:07:42	10:27:11	0	+900	27 °
17	Tmp	37	5.419	10:14:50	10:33:18	0	+900	27 °
18	Tmp	40	7.229	10:24:12	10:42:52	0	+900	27 °
19	Tmp	42	0.217	10:25:38	10:44:38	0	+900	27 °
20	Canc	48	0.442	--:--:--	--:--:--	0	+0	27 °
21	Canc	52	2.680	--:--:--	--:--:--	0	+0	27 °
23	Tmp	56	0.886	10:40:12		0	+1800	27 °
24	Tmp	59	2.279	10:43:11		0	+1800	27 °
25	Tmp	59	2.368	10:43:31		0	+1800	27 °
26	Tmp	60	2.508	10:43:57		0	+1800	27 °
27	Tmp	61	3.058	10:45:23		0	+1800	27 °
28	Tmp	64	5.170	10:49:30		0	+1800	27 °
29	Tmp	67	7.340	10:53:41		0	+1800	27 °
30	Tmp	70	0.725	10:55:04		0	+1800	27 °
31	Tmp	71	1.855	10:57:31		0	+1800	27 °
32	Tmp	72	3.000	10:59:38		0	+1800	27 °
35	Tmp	75	0.035	11:01:04		0	+1800	27 °
36	Tmp	79	1.916	11:07:52		0	+1800	27 °
37	Tmp	80	2.729	11:09:44		0	+1800	27 °
38	Tmp	83	4.080	11:12:04		0	+1800	27 °
39	Tmp	85	5.354	11:14:21		0	+1800	27 °
40	Tmp	88	6.431	11:16:41		0	+1800	27 °
41	Tmp	91	8.052	11:21:34		0	+1800	27 °
42	Tmp	93	9.167	11:23:51		0	+1800	27 °

PC	Tp	Trc	KmPC	Ideal	Passagem	Pen	Pontos	Col
63	Canc	134	5.356	--:--:--	--:--:--	0	+0	15 °
64	Tmp	135	6.930	12:52:35	14:40:29	0	+1800	15 °
65	Tmp	135	7.445	12:53:30	14:41:51	0	+1800	15 °
66	Tmp	137	10.882	12:59:47	14:50:19	0	+1800	15 °
67	Tmp	141	2.700	13:28:02		0	+1800	15 °
68	Tmp	142	3.270	13:29:19		0	+1800	15 °
69	Tmp	147	5.378	13:33:59		0	+1800	16 °
70	Tmp	150	9.461	13:41:06		0	+1800	16 °
71	Tmp	153	0.050	13:45:49		0	+1800	16 °
72	Tmp	155	2.901	13:51:25		0	+1800	16 °
73	Tmp	157	3.615	13:55:36		0	+1800	16 °
74	Tmp	158	5.341	13:58:25		0	+1800	16 °
75	Tmp	158	5.918	13:59:34		0	+1800	16 °
76	Tmp	162	7.592	14:02:55		0	+1800	16 °
77	Tmp	165	0.581	14:04:41		0	+1800	16 °
78	Tmp	167	1.416	14:06:25		0	+1800	16 °
79	Tmp	168	3.367	14:10:28		0	+1800	16 °
80	Tmp	169	4.370	14:12:35		0	+1800	16 °
81	Tmp	170	6.367	14:16:25		0	+1800	16 °
82	Tmp	172	7.035	14:17:45	15:25:34	0	+1800	19 °
83	Tmp	173	9.162	14:21:23		0	+1800	19 °
84	Tmp	174	0.120	14:22:29	15:27:36	0	+1800	20 °

Etapas	B	Num	231	Pen	0	PCZ	0	Total PP	58080	PG	0
---------------	----------	------------	------------	------------	----------	------------	----------	-----------------	--------------	-----------	----------

Num	231	A	NC	PG	0	B	NC	PG	0	Tot PG	0	Col.	24°
------------	------------	----------	-----------	-----------	----------	----------	-----------	-----------	----------	---------------	----------	-------------	------------



**Moto Clube - Sua concessionária
autorizada Honda**

Etapas		A	Num	231	Pen	0	PCZ	0	Total PP	44529	PG	0
43	Tmp	99	1.342	12:00:03	11:59:30	0	-90	19 °				
44	Tmp	101	2.176	12:01:48	12:01:29	0	-48	16 °				
45	Tmp	101	3.518	12:05:28	12:05:54	0	+23	16 °				
46	Tmp	102	4.120	12:07:07	12:07:37	0	+27	16 °				
47	Tmp	103	4.652	12:09:06	12:09:18	0	+9	16 °				
48	Tmp	105	5.881	12:12:16	12:12:39	0	+20	15 °				
49	Tmp	105	6.360	12:13:17	12:15:04	0	+104	15 °				
50	Tmp	109	7.100	12:17:00	12:18:05	0	+62	15 °				
51	Tmp	109	7.811	12:19:40	12:21:20	0	+97	15 °				
52	Tmp	111	8.509	12:22:01	12:47:47	0	+1800	15 °				
53	Tmp	113	9.167	12:24:43	13:02:12	0	+1800	15 °				
54	Tmp	116	9.735	12:27:17	13:49:35	0	+1800	15 °				
55	Tmp	117	10.105	12:30:02	14:04:43	0	+1800	15 °				
56	Tmp	120	1.154	12:41:19		0	+1800	15 °				
57	Tmp	121	1.384	12:41:47		0	+1800	15 °				
58	Tmp	123	1.560	12:42:13		0	+1800	15 °				
59	Tmp	125	1.927	12:43:04	14:21:19	0	+1800	15 °				
60	Tmp	127	2.575	12:44:25		0	+1800	15 °				
61	Tmp	129	2.746	12:44:46		0	+1800	15 °				
62	Tmp	132	4.370	12:47:59		0	+1800	15 °				

N u m 240	Equipe	240 / Marco Aurélio C.figueiredo						
	Patrocinador	Princesa Off Road						
	Cat / NL / Largada	NOVATO / 9 / 09:04:30			Cidade	Feira de Santana		

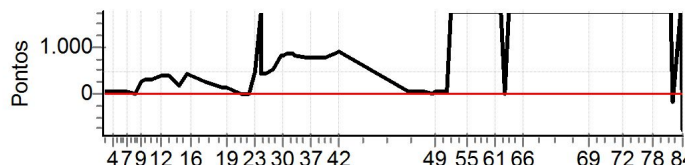
PC	Tp	Trc	KmPC	Ideal	Passagem	Pen	Pontos	Col	PC	Tp	Trc	KmPC	Ideal	Passagem	Pen	Pontos	Col			
1	Tmp	4	1.573	09:14:03	09:14:07	0	+1	6°	63	Canc	134	5.356	--:--:--	--:--:--	0	+0	13°			
2	Tmp	5	2.197	09:15:13	09:15:16	0	+0	6°	64	Tmp	135	6.930	12:45:05	13:22:19	0	+1800	13°			
3	Tmp	6	3.786	09:18:17	09:22:49	0	+269	20°	65	Tmp	135	7.445	12:46:00	13:23:26	0	+1800	13°			
4	Tmp	7	4.477	09:19:34	09:24:01	0	+264	20°	66	Tmp	137	10.882	12:52:17	13:29:16	0	+1800	13°			
6	Tmp	9	0.860	09:21:33	09:26:20	0	+284	21°	67	Tmp	141	2.700	13:20:32	13:40:39	0	+1800	13°			
7	Tmp	13	2.720	09:26:53	09:31:19	0	+263	22°	68	Tmp	142	3.270	13:21:49	13:42:08	0	+1800	13°			
8	Tmp	16	3.175	09:30:58	09:32:18	0	+77	21°	69	Tmp	147	5.378	13:26:29	13:47:00	0	+1800	14°			
9	Tmp	19	4.452	09:33:32	09:36:11	0	+156	20°	70	Tmp	150	9.461	13:33:36	13:56:04	0	+1800	14°			
10	Tmp	22	5.415	09:36:03	09:39:00	0	+174	19°	71	Tmp	153	0.050	13:38:19	14:00:33	0	+1800	14°			
11	Tmp	23	7.260	09:39:15	09:42:52	0	+214	18°	72	Tmp	155	2.901	13:43:55	14:05:31	0	+1800	14°			
12	Tmp	26	9.869	09:44:25	09:49:28	0	+300	17°	73	Tmp	157	3.615	13:48:06	14:06:46	0	+900	10°			
13	Tmp	29	0.911	09:47:50	09:52:36	0	+283	17°	74	Tmp	158	5.341	13:50:55	14:09:48	0	+900	8°			
14	Tmp	31	0.143	09:53:44	09:55:24	0	+97	17°	75	Tmp	158	5.918	13:52:04	14:11:54	0	+900	8°			
15	Tmp	33	2.085	09:57:21	10:02:44	0	+320	17°	76	Tmp	162	7.592	13:55:25	14:16:07	0	+1800	8°			
16	Tmp	36	3.626	10:00:12	10:04:44	0	+269	17°	77	Tmp	165	0.581	13:57:11	14:17:53	0	+1800	8°			
17	Tmp	37	5.419	10:07:20	10:08:57	0	+94	17°	78	Tmp	167	1.416	13:58:55	14:19:40	0	+1800	8°			
18	Tmp	40	7.229	10:16:42	10:16:50	0	+5	17°	79	Tmp	168	3.367	14:02:58	14:24:24	0	+1800	8°			
19	Tmp	42	0.217	10:18:08	10:18:52	0	+41	17°	80	Tmp	169	4.370	14:05:05	14:26:27	0	+1800	8°			
20	Canc	48	0.442	--:--:--	--:--:--	0	+0	17°	81	Tmp	170	6.367	14:08:55	14:30:15	0	+1800	8°			
21	Canc	52	2.680	--:--:--	--:--:--	0	+0	17°	82	Tmp	172	7.035	14:10:15	14:31:41	0	+1800	8°			
23	Tmp	56	0.886	10:32:42	10:32:44	0	+0	15°	83	Tmp	173	9.162	14:13:53	14:34:31	0	+1800	8°			
24	Tmp	59	2.279	10:35:41	10:36:17	0	+33	13°	84	Tmp	174	0.120	14:14:59	14:35:12	0	+1800	11°			
25	Tmp	59	2.368	10:36:01	10:36:54	0	+50	12°	Etapa B											
26	Tmp	60	2.508	10:36:27	10:37:35	0	+65	12°	Num	240	Pen	0	PCZ	2	Total PP	55021	PG	0		
27	Tmp	61	3.058	10:37:53	10:38:56	0	+60	11°	A	4°	PG	18	B	NC	PG	0	Tot PG	18	Col.	7°
28	Tmp	64	5.170	10:42:00	10:43:12	0	+69	10°												
29	Tmp	67	7.340	10:46:11	10:47:58	0	+104	9°	Moto Clube - Sua concessionária autorizada Honda											
30	Tmp	70	0.725	10:47:34	10:49:46	0	+129	7°												
31	Tmp	71	1.855	10:50:01	10:53:04	0	+180	6°												
32	Tmp	72	3.000	10:52:08	10:55:28	0	+197	5°												
35	Tmp	75	0.035	10:53:34	10:56:38	0	+181	5°												
36	Tmp	79	1.916	11:00:22	11:01:32	0	+67	5°												
37	Tmp	80	2.729	11:02:14	11:04:06	0	+109	5°												
38	Tmp	83	4.080	11:04:34	11:06:20	0	+103	5°												
39	Tmp	85	5.354	11:06:51	11:08:45	0	+111	5°												
40	Tmp	88	6.431	11:09:11	11:11:46	0	+152	5°												
41	Tmp	91	8.052	11:14:04	11:17:58	0	+231	4°												
42	Tmp	93	9.167	11:16:21	11:21:03	0	+279	4°												

Etapa A	Num	240	Pen	0	PCZ	2	Total PP	5231	PG	18
---------	-----	-----	-----	---	-----	---	----------	------	----	----

Etapa A	Num	240	Pen	0	PCZ	2	Total PP	5231	PG	18
43	Tmp	99	1.342	11:52:33	11:52:41	0	+5	15°		
44	Tmp	101	2.176	11:54:18	11:54:40	0	+19	12°		
45	Tmp	101	3.518	11:57:58	11:58:01	0	+0	12°		
46	Tmp	102	4.120	11:59:37	11:59:40	0	+0	12°		
47	Tmp	103	4.652	12:01:36	12:01:42	0	+3	12°		
48	Tmp	105	5.881	12:04:46	12:05:05	0	+16	13°		
49	Tmp	105	6.360	12:05:47	12:06:20	0	+30	13°		
50	Tmp	109	7.100	12:09:30	12:09:54	0	+21	13°		
51	Tmp	109	7.811	12:12:10	12:12:40	0	+27	13°		
52	Tmp	111	8.509	12:14:31	12:14:18	0	+1800	13°		
53	Tmp	113	9.167	12:17:13	12:15:15	0	+1800	13°		
54	Tmp	116	9.735	12:19:47	12:52:04	0	+1800	13°		
55	Tmp	117	10.105	12:22:32	12:57:54	0	+1800	13°		
56	Tmp	120	1.154	12:33:49	13:01:57	0	+1800	13°		
57	Tmp	121	1.384	12:34:17	13:02:50	0	+1800	13°		
58	Tmp	123	1.560	12:34:43	13:04:49	0	+1800	13°		
59	Tmp	125	1.927	12:35:34	13:06:20	0	+1800	13°		
60	Tmp	127	2.575	12:36:55	13:12:37	0	+1800	13°		
61	Tmp	129	2.746	12:37:16	13:13:16	0	+1800	13°		
62	Tmp	132	4.370	12:40:29	13:17:27	0	+1800	13°		

N u m	270	Equipe	270 / Aliomar Queiroz Magalhães						
		Patrocinador							
		Cat / NL / Largada	NOVATO / 25 / 09:12:30	Cidade					

PC	Tp	Trc	KmPC	Ideal	Passagem	Pen	Pontos	Col	PC	Tp	Trc	KmPC	Ideal	Passagem	Pen	Pontos	Col
1	Tmp	4	1.573	09:22:03	09:22:08	0	+2	7º	63	Canc	134	5.356	--:--:--	--:--:--	0	+0	12º
2	Tmp	5	2.197	09:23:13	09:23:18	0	+2	7º	64	Tmp	135	6.930	12:53:05	13:45:20	0	+1800	12º
3	Tmp	6	3.786	09:26:17	09:26:25	0	+5	8º	65	Tmp	135	7.445	12:54:00	13:46:23	0	+1800	12º
4	Tmp	7	4.477	09:27:34	09:27:42	0	+5	8º	66	Tmp	137	10.882	13:00:17	13:52:19	0	+1800	12º
6	Tmp	9	0.860	09:29:33	09:29:59	0	+23	2º	67	Tmp	141	2.700	13:28:32		0	+1800	12º
7	Tmp	13	2.720	09:34:53	09:35:06	0	+10	1º	68	Tmp	142	3.270	13:29:49		0	+1800	12º
8	Tmp	16	3.175	09:38:58	09:39:00	0	+0	1º	69	Tmp	147	5.378	13:34:29		0	+1800	13º
9	Tmp	19	4.452	09:41:32	09:45:34	0	+239	5º	70	Tmp	150	9.461	13:41:36		0	+1800	13º
10	Tmp	22	5.415	09:44:03	09:48:43	0	+277	11º	71	Tmp	153	0.050	13:46:19		0	+1800	13º
11	Tmp	23	7.260	09:47:15	09:52:08	0	+290	14º	72	Tmp	155	2.901	13:51:55		0	+1800	13º
12	Tmp	26	9.869	09:52:25	09:58:28	0	+360	15º	73	Tmp	157	3.615	13:56:06		0	+1800	14º
13	Tmp	29	0.911	09:55:50	10:01:49	0	+356	15º	74	Tmp	158	5.341	13:58:55		0	+1800	14º
14	Tmp	31	0.143	10:01:44	10:04:30	0	+163	15º	75	Tmp	158	5.918	14:00:04		0	+1800	14º
15	Tmp	33	2.085	10:05:21	10:12:35	0	+431	16º	76	Tmp	162	7.592	14:03:25		0	+1800	14º
16	Tmp	36	3.626	10:08:12	10:14:43	0	+388	16º	77	Tmp	165	0.581	14:05:11		0	+1800	14º
17	Tmp	37	5.419	10:15:20	10:19:36	0	+253	16º	78	Tmp	167	1.416	14:06:55		0	+1800	14º
18	Tmp	40	7.229	10:24:42	10:26:39	0	+114	16º	79	Tmp	168	3.367	14:10:58		0	+1800	14º
19	Tmp	42	0.217	10:26:08	10:28:09	0	+118	16º	80	Tmp	169	4.370	14:13:05		0	+1800	14º
20	Canc	48	0.442	--:--:--	--:--:--	0	+0	16º	81	Tmp	170	6.367	14:16:55		0	+1800	14º
21	Canc	52	2.680	--:--:--	--:--:--	0	+0	16º	82	Tmp	172	7.035	14:18:15	14:16:59	0	-219	11º
23	Tmp	56	0.886	10:40:42	10:48:34	0	+469	16º	83	Tmp	173	9.162	14:21:53		0	+1800	11º
24	Tmp	59	2.279	10:43:41		0	+1800	19º	84	Tmp	174	0.120	14:22:59	14:18:22	0	-822	12º
25	Tmp	59	2.368	10:44:01		0	+1800	19º	Etapa B Num 270 Pen 0 PCZ 1 Total PP 55125 PG 0								
26	Tmp	60	2.508	10:44:27	10:51:35	0	+425	19º	Num 270 A 18º PG 3 B NC PG 0 Tot PG 3 Col. 19º								
27	Tmp	61	3.058	10:45:53	10:53:14	0	+438	19º									
28	Tmp	64	5.170	10:50:00	10:58:17	0	+494	18º									
29	Tmp	67	7.340	10:54:11	11:08:03	0	+829	18º									
30	Tmp	70	0.725	10:55:34	11:09:35	0	+838	18º									
31	Tmp	71	1.855	10:58:01	11:12:13	0	+849	18º									
32	Tmp	72	3.000	11:00:08	11:14:18	0	+847	18º									
35	Tmp	75	0.035	11:01:34	11:15:37	0	+840	18º									
36	Tmp	79	1.916	11:08:22	11:21:08	0	+763	18º									
37	Tmp	80	2.729	11:10:14	11:23:14	0	+777	18º									
38	Tmp	83	4.080	11:12:34	11:25:26	0	+769	18º									
39	Tmp	85	5.354	11:14:51	11:27:40	0	+766	18º									
40	Tmp	88	6.431	11:17:11	11:30:19	0	+785	18º									
41	Tmp	91	8.052	11:22:04	11:36:16	0	+849	18º									
42	Tmp	93	9.167	11:24:21	11:41:09	0	+900	18º									
Etapa A Num 270 Pen 0 PCZ 1 Total PP 18274 PG 3																	
43	Tmp	99	1.342	12:00:33	12:00:38	0	+2	11º									
44	Tmp	101	2.176	12:02:18	12:02:36	0	+15	11º									
45	Tmp	101	3.518	12:05:58	12:06:03	0	+2	11º									
46	Tmp	102	4.120	12:07:37	12:07:41	0	+1	11º									
47	Tmp	103	4.652	12:09:36	12:09:52	0	+13	13º									
48	Tmp	105	5.881	12:12:46	12:12:49	0	+0	12º									
49	Tmp	105	6.360	12:13:47	12:14:26	0	+36	12º									
50	Tmp	109	7.100	12:17:30	12:17:47	0	+14	12º									
51	Tmp	109	7.811	12:20:10	12:20:14	0	+1	12º									
52	Tmp	111	8.509	12:22:31	12:46:58	0	+1800	12º									
53	Tmp	113	9.167	12:25:13	12:57:45	0	+1800	12º									
54	Tmp	116	9.735	12:27:47	13:10:49	0	+1800	12º									
55	Tmp	117	10.105	12:30:32	13:17:51	0	+1800	12º									
56	Tmp	120	1.154	12:41:49	13:28:43	0	+1800	12º									
57	Tmp	121	1.384	12:42:17	13:29:33	0	+1800	12º									
58	Tmp	123	1.560	12:42:43		0	+1800	12º									
59	Tmp	125	1.927	12:43:34	13:30:45	0	+1800	12º									
60	Tmp	127	2.575	12:44:55		0	+1800	12º									
61	Tmp	129	2.746	12:45:16		0	+1800	12º									
62	Tmp	132	4.370	12:48:29		0	+1800	12º									



Moto Clube - Sua concessionária autorizada Honda

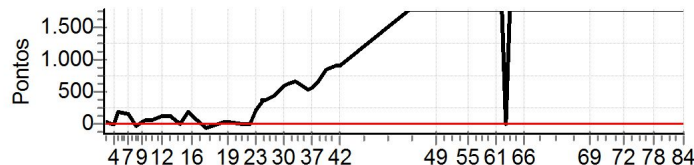
N u m	295	Equipe	295 / Luciano Caires Borges					
		Patrocinador	Bloq Mouse o Protetor Solar!					
		Cat / NL / Largada	NOVATO / 20 / 09:10:00			Cidade	Salvador	

PC	Tp	Trc	KmPC	Ideal	Passagem	Pen	Pontos	Col
1	Tmp	4	1.573	09:19:33	09:19:45	0	+9	17°
2	Tmp	5	2.197	09:20:43	09:20:55	0	+9	15°
3	Tmp	6	3.786	09:23:47	09:23:46	0	-0	12°
4	Tmp	7	4.477	09:25:04	09:25:06	0	+0	10°
6	Tmp	9	0.860	09:27:03	09:30:07	0	+181	13°
7	Tmp	13	2.720	09:32:23	09:35:10	0	+164	13°
8	Tmp	16	3.175	09:36:28	09:36:14	0	-33	10°
9	Tmp	19	4.452	09:39:02	09:39:42	0	+37	10°
10	Tmp	22	5.415	09:41:33	09:42:33	0	+57	9°
11	Tmp	23	7.260	09:44:45	09:45:51	0	+63	7°
12	Tmp	26	9.869	09:49:55	09:52:01	0	+123	8°
13	Tmp	29	0.911	09:53:20	09:55:22	0	+119	6°
14	Tmp	31	0.143	09:59:14	09:59:12	0	-0	6°
15	Tmp	33	2.085	10:02:51	10:05:47	0	+173	7°
16	Tmp	36	3.626	10:05:42	10:07:50	0	+125	8°
17	Tmp	37	5.419	10:12:50	10:12:23	0	-72	8°
18	Tmp	40	7.229	10:22:12	10:22:26	0	+11	8°
19	Tmp	42	0.217	10:23:38	10:24:10	0	+29	8°
20	Canc	48	0.442	--:--:--	--:--:--	0	+0	8°
21	Canc	52	2.680	--:--:--	--:--:--	0	+0	8°
23	Tmp	56	0.886	10:38:12	10:41:46	0	+211	9°
24	Tmp	59	2.279	10:41:11	10:46:42	0	+328	9°
25	Tmp	59	2.368	10:41:31	10:47:18	0	+344	9°
26	Tmp	60	2.508	10:41:57	10:48:10	0	+370	9°
27	Tmp	61	3.058	10:43:23	10:49:48	0	+382	9°
28	Tmp	64	5.170	10:47:30	10:54:52	0	+439	9°
29	Tmp	67	7.340	10:51:41	11:01:20	0	+576	10°
30	Tmp	70	0.725	10:53:04	11:03:12	0	+605	10°
31	Tmp	71	1.855	10:55:31	11:06:06	0	+632	11°
32	Tmp	72	3.000	10:57:38	11:08:31	0	+650	11°
35	Tmp	75	0.035	10:59:04	11:09:51	0	+644	12°
36	Tmp	79	1.916	11:05:52	11:14:50	0	+535	13°
37	Tmp	80	2.729	11:07:44	11:17:08	0	+561	13°
38	Tmp	83	4.080	11:10:04	11:21:02	0	+655	14°
39	Tmp	85	5.354	11:12:21	11:24:56	0	+752	14°
40	Tmp	88	6.431	11:14:41	11:29:03	0	+859	14°
41	Tmp	91	8.052	11:19:34	11:35:06	0	+900	14°
42	Tmp	93	9.167	11:21:51	11:38:00	0	+900	14°

PC	Tp	Trc	KmPC	Ideal	Passagem	Pen	Pontos	Col
63	Canc	134	5.356	--:--:--	--:--:--	0	+0	30°
64	Tmp	135	6.930	12:50:35		0	+1800	30°
65	Tmp	135	7.445	12:51:30		0	+1800	30°
66	Tmp	137	10.882	12:57:47		0	+1800	30°
67	Tmp	141	2.700	13:26:02		0	+1800	30°
68	Tmp	142	3.270	13:27:19		0	+1800	30°
69	Tmp	147	5.378	13:31:59		0	+1800	30°
70	Tmp	150	9.461	13:39:06		0	+1800	30°
71	Tmp	153	0.050	13:43:49		0	+1800	30°
72	Tmp	155	2.901	13:49:25		0	+1800	30°
73	Tmp	157	3.615	13:53:36		0	+1800	30°
74	Tmp	158	5.341	13:56:25		0	+1800	30°
75	Tmp	158	5.918	13:57:34		0	+1800	30°
76	Tmp	162	7.592	14:00:55		0	+1800	30°
77	Tmp	165	0.581	14:02:41		0	+1800	30°
78	Tmp	167	1.416	14:04:25		0	+1800	30°
79	Tmp	168	3.367	14:08:28		0	+1800	30°
80	Tmp	169	4.370	14:10:35		0	+1800	30°
81	Tmp	170	6.367	14:14:25		0	+1800	30°
82	Tmp	172	7.035	14:15:45		0	+1800	30°
83	Tmp	173	9.162	14:19:23		0	+1800	30°
84	Tmp	174	0.120	14:20:29		0	+1800	30°

Etapa B	Num 295	Pen 0	PCZ 0	Total PP 73800	PG 0
----------------	----------------	--------------	--------------	-----------------------	-------------

Num 295	A 14°	PG 7	B NC	PG 0	Tot PG 7	Col. 16°
----------------	--------------	-------------	-------------	-------------	-----------------	-----------------



**Moto Clube - Sua concessionária
autorizada Honda**

Etapa A		Num	295	Pen	0	PCZ	3	Total PP	11548	PG	7
43	Tmp	99	1.342	11:58:03				0	+1800	30°	
44	Tmp	101	2.176	11:59:48				0	+1800	30°	
45	Tmp	101	3.518	12:03:28				0	+1800	30°	
46	Tmp	102	4.120	12:05:07				0	+1800	30°	
47	Tmp	103	4.652	12:07:06				0	+1800	30°	
48	Tmp	105	5.881	12:10:16				0	+1800	30°	
49	Tmp	105	6.360	12:11:17				0	+1800	30°	
50	Tmp	109	7.100	12:15:00				0	+1800	30°	
51	Tmp	109	7.811	12:17:40				0	+1800	30°	
52	Tmp	111	8.509	12:20:01				0	+1800	30°	
53	Tmp	113	9.167	12:22:43				0	+1800	30°	
54	Tmp	116	9.735	12:25:17				0	+1800	30°	
55	Tmp	117	10.105	12:28:02				0	+1800	30°	
56	Tmp	120	1.154	12:39:19				0	+1800	30°	
57	Tmp	121	1.384	12:39:47				0	+1800	30°	
58	Tmp	123	1.560	12:40:13				0	+1800	30°	
59	Tmp	125	1.927	12:41:04				0	+1800	30°	
60	Tmp	127	2.575	12:42:25				0	+1800	30°	
61	Tmp	129	2.746	12:42:46				0	+1800	30°	
62	Tmp	132	4.370	12:45:59				0	+1800	30°	

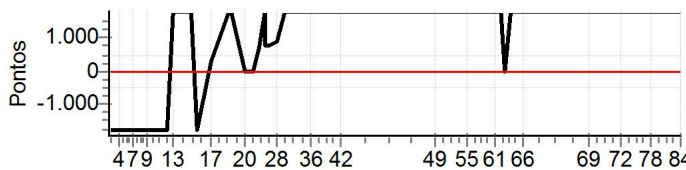
N u m	310	Equipe		310 / Caione F. Santos					
		Patrocinador							
		Cat / NL / Largada		NOVATO / 31 / 09:15:30		Cidade		Itapetinga	

PC	Tp	Trc	KmPC	Ideal	Passagem	Pen	Pontos	Col
1	Tmp	4	1.573	09:25:03	08:59:20	0	-1800	33°
2	Tmp	5	2.197	09:26:13	09:00:46	0	-1800	33°
3	Tmp	6	3.786	09:29:17	09:04:23	0	-1800	33°
4	Tmp	7	4.477	09:30:34	09:06:05	0	-1800	33°
6	Tmp	9	0.860	09:32:33	09:12:35	0	-1800	33°
7	Tmp	13	2.720	09:37:53	09:20:55	0	-1800	33°
8	Tmp	16	3.175	09:41:58	09:22:34	0	-1800	33°
9	Tmp	19	4.452	09:44:32	09:26:27	0	-1800	33°
10	Tmp	22	5.415	09:47:03	09:30:28	0	-1800	33°
11	Tmp	23	7.260	09:50:15	09:36:18	0	-1800	33°
12	Tmp	26	9.869	09:55:25	09:49:31	0	-1800	33°
13	Tmp	29	0.911	09:58:50		0	+1800	33°
14	Tmp	31	0.143	10:04:44		0	+1800	33°
15	Tmp	33	2.085	10:08:21		0	+1800	33°
16	Tmp	36	3.626	10:11:12	10:02:40	0	-1800	33°
17	Tmp	37	5.419	10:18:20	10:22:51	0	+268	32°
18	Tmp	40	7.229	10:27:42		0	+1800	32°
19	Tmp	42	0.217	10:29:08		0	+1800	32°
20	Canc	48	0.442	--:--:--	--:--:--	0	+0	32°
21	Canc	52	2.680	--:--:--	--:--:--	0	+0	32°
23	Tmp	56	0.886	10:43:42	10:55:46	0	+721	32°
24	Tmp	59	2.279	10:46:41		0	+1800	32°
25	Tmp	59	2.368	10:47:01		0	+1800	32°
26	Tmp	60	2.508	10:47:27	11:00:05	0	+755	32°
27	Tmp	61	3.058	10:48:53	11:01:52	0	+776	32°
28	Tmp	64	5.170	10:53:00	11:08:47	0	+900	32°
29	Tmp	67	7.340	10:57:11	11:17:34	0	+1800	32°
30	Tmp	70	0.725	10:58:34	11:24:22	0	+1800	32°
31	Tmp	71	1.855	11:01:01		0	+1800	32°
32	Tmp	72	3.000	11:03:08	11:37:14	0	+1800	32°
35	Tmp	75	0.035	11:04:34	11:40:26	0	+1800	32°
36	Tmp	79	1.916	11:11:22		0	+1800	32°
37	Tmp	80	2.729	11:13:14		0	+1800	32°
38	Tmp	83	4.080	11:15:34		0	+1800	32°
39	Tmp	85	5.354	11:17:51		0	+1800	32°
40	Tmp	88	6.431	11:20:11		0	+1800	32°
41	Tmp	91	8.052	11:25:04		0	+1800	32°
42	Tmp	93	9.167	11:27:21		0	+1800	32°

PC	Tp	Trc	KmPC	Ideal	Passagem	Pen	Pontos	Col
63	Canc	134	5.356	--:--:--	--:--:--	0	+0	27°
64	Tmp	135	6.930	12:56:05		0	+1800	27°
65	Tmp	135	7.445	12:57:00		0	+1800	27°
66	Tmp	137	10.882	13:03:17		0	+1800	27°
67	Tmp	141	2.700	13:31:32		0	+1800	27°
68	Tmp	142	3.270	13:32:49		0	+1800	27°
69	Tmp	147	5.378	13:37:29		0	+1800	27°
70	Tmp	150	9.461	13:44:36		0	+1800	27°
71	Tmp	153	0.050	13:49:19		0	+1800	27°
72	Tmp	155	2.901	13:54:55		0	+1800	27°
73	Tmp	157	3.615	13:59:06		0	+1800	27°
74	Tmp	158	5.341	14:01:55		0	+1800	27°
75	Tmp	158	5.918	14:03:04		0	+1800	27°
76	Tmp	162	7.592	14:06:25		0	+1800	27°
77	Tmp	165	0.581	14:08:11		0	+1800	27°
78	Tmp	167	1.416	14:09:55		0	+1800	27°
79	Tmp	168	3.367	14:13:58		0	+1800	27°
80	Tmp	169	4.370	14:16:05		0	+1800	27°
81	Tmp	170	6.367	14:19:55		0	+1800	27°
82	Tmp	172	7.035	14:21:15		0	+1800	27°
83	Tmp	173	9.162	14:24:53		0	+1800	27°
84	Tmp	174	0.120	14:25:59		0	+1800	27°

Etapa B	Num 310	Pen 0	PCZ 0	Total PP 73800	PG 0
----------------	----------------	--------------	--------------	-----------------------	-------------

Num 310	A NC	PG 0	B NC	PG 0	Tot PG 0	Col. 32°
----------------	-------------	-------------	-------------	-------------	-----------------	-----------------



Moto Clube - Sua concessionária autorizada Honda

Etapa A	Num	310	Pen	0	PCZ	0	Total PP	59220	PG	0
43	Tmp	99	1.342	12:03:33		0	+1800	27°		
44	Tmp	101	2.176	12:05:18		0	+1800	27°		
45	Tmp	101	3.518	12:08:58		0	+1800	27°		
46	Tmp	102	4.120	12:10:37		0	+1800	27°		
47	Tmp	103	4.652	12:12:36		0	+1800	27°		
48	Tmp	105	5.881	12:15:46		0	+1800	27°		
49	Tmp	105	6.360	12:16:47		0	+1800	27°		
50	Tmp	109	7.100	12:20:30		0	+1800	27°		
51	Tmp	109	7.811	12:23:10		0	+1800	27°		
52	Tmp	111	8.509	12:25:31		0	+1800	27°		
53	Tmp	113	9.167	12:28:13		0	+1800	27°		
54	Tmp	116	9.735	12:30:47		0	+1800	27°		
55	Tmp	117	10.105	12:33:32		0	+1800	27°		
56	Tmp	120	1.154	12:44:49		0	+1800	27°		
57	Tmp	121	1.384	12:45:17		0	+1800	27°		
58	Tmp	123	1.560	12:45:43		0	+1800	27°		
59	Tmp	125	1.927	12:46:34		0	+1800	27°		
60	Tmp	127	2.575	12:47:55		0	+1800	27°		
61	Tmp	129	2.746	12:48:16		0	+1800	27°		
62	Tmp	132	4.370	12:51:29		0	+1800	27°		

N u m	321	Equipe		321 / Antonio Oliveira Caribé Junior				
		Patrocinador						
		Cat / NL / Largada		NOVATO / 10 / 09:05:00		Cidade	Feira de Santana	

PC	Tp	Trc	KmPC	Ideal	Passagem	Pen	Pontos	Col	PC	Tp	Trc	KmPC	Ideal	Passagem	Pen	Pontos	Col					
1	Tmp	4	1.573	09:14:33	09:14:31	0	-0	3°	63	Canc	134	5.356	--:--:--	--:--:--	0	+0	18°					
2	Tmp	5	2.197	09:15:43	09:15:40	0	-0	3°	64	Tmp	135	6.930	12:45:35	13:36:06	0	+1800	18°					
3	Tmp	6	3.786	09:18:47	09:18:47	0	+0	2°	65	Tmp	135	7.445	12:46:30	13:37:10	0	+1800	18°					
4	Tmp	7	4.477	09:20:04	09:20:05	0	+0	2°	66	Tmp	137	10.882	12:52:47	13:44:12	0	+1800	18°					
6	Tmp	9	0.860	09:22:03	09:23:39	0	+93	4°	67	Tmp	141	2.700	13:21:02		0	+1800	18°					
7	Tmp	13	2.720	09:27:23	09:28:49	0	+83	6°	68	Tmp	142	3.270	13:22:19		0	+1800	19°					
8	Tmp	16	3.175	09:31:28	09:29:49	0	-288	12°	69	Tmp	147	5.378	13:26:59		0	+1800	19°					
9	Tmp	19	4.452	09:34:02	09:34:11	0	+6	12°	70	Tmp	150	9.461	13:34:06		0	+1800	19°					
10	Tmp	22	5.415	09:36:33	09:37:02	0	+26	10°	71	Tmp	153	0.050	13:38:49		0	+1800	19°					
11	Tmp	23	7.260	09:39:45	09:40:50	0	+62	9°	72	Tmp	155	2.901	13:44:25		0	+1800	19°					
12	Tmp	26	9.869	09:44:55	09:46:50	0	+112	7°	73	Tmp	157	3.615	13:48:36		0	+1800	19°					
13	Tmp	29	0.911	09:48:20	09:51:48	0	+205	8°	74	Tmp	158	5.341	13:51:25		0	+1800	19°					
14	Tmp	31	0.143	09:54:14	09:54:31	0	+14	8°	75	Tmp	158	5.918	13:52:34		0	+1800	19°					
15	Tmp	33	2.085	09:57:51	09:58:59	0	+65	6°	76	Tmp	162	7.592	13:55:55		0	+1800	19°					
16	Tmp	36	3.626	10:00:42	10:01:11	0	+26	6°	77	Tmp	165	0.581	13:57:41		0	+1800	19°					
17	Tmp	37	5.419	10:07:50	10:07:36	0	-33	6°	78	Tmp	167	1.416	13:59:25		0	+1800	19°					
18	Tmp	40	7.229	10:17:12	10:17:23	0	+8	6°	79	Tmp	168	3.367	14:03:28		0	+1800	19°					
19	Tmp	42	0.217	10:18:38	10:18:56	0	+15	6°	80	Tmp	169	4.370	14:05:35		0	+1800	19°					
20	Canc	48	0.442	--:--:--	--:--:--	0	+0	6°	81	Tmp	170	6.367	14:09:25		0	+1800	19°					
21	Canc	52	2.680	--:--:--	--:--:--	0	+0	6°	82	Tmp	172	7.035	14:10:45	14:10:02	0	-120	17°					
23	Tmp	56	0.886	10:33:12	10:33:56	0	+41	6°	83	Tmp	173	9.162	14:14:23		0	+1800	17°					
24	Tmp	59	2.279	10:36:11	10:37:56	0	+102	6°	84	Tmp	174	0.120	14:15:29	14:11:52	0	-642	14°					
25	Tmp	59	2.368	10:36:31	10:40:50	0	+256	6°	Etapa B													
26	Tmp	60	2.508	10:36:57	10:37:36	900	+936	8°	Num	321	A	12°	PG	9	B	NC	PG	0	Tot PG	9	Col.	14°
27	Tmp	61	3.058	10:38:23	10:43:39	0	+313	8°														
28	Tmp	64	5.170	10:42:30	10:48:23	0	+350	7°														
29	Tmp	67	7.340	10:46:41	10:53:54	0	+430	8°														
30	Tmp	70	0.725	10:48:04	10:55:42	0	+455	9°														
31	Tmp	71	1.855	10:50:31	11:00:26	0	+592	9°														
32	Tmp	72	3.000	10:52:38	11:02:58	0	+617	9°														
35	Tmp	75	0.035	10:54:04	11:04:21	0	+614	9°														
36	Tmp	79	1.916	11:00:52	11:09:02	0	+487	9°														
37	Tmp	80	2.729	11:02:44	11:14:08	0	+681	11°														
38	Tmp	83	4.080	11:05:04	11:16:35	0	+688	11°														
39	Tmp	85	5.354	11:07:21	11:19:00	0	+696	12°														
40	Tmp	88	6.431	11:09:41	11:21:54	0	+730	12°														
41	Tmp	91	8.052	11:14:34	11:31:14	0	+900	12°														
42	Tmp	93	9.167	11:16:51	11:33:57	0	+900	12°														
Etapa A		Num	321	Pen	900	PCZ	4	Total PP	10824	PG	9											
43	Tmp	99	1.342	11:53:03	11:52:59	0	-3	13°														
44	Tmp	101	2.176	11:54:48	11:58:53	0	+242	18°														
45	Tmp	101	3.518	11:58:28	12:02:22	0	+231	19°														
46	Tmp	102	4.120	12:00:07	12:03:54	0	+224	19°														
47	Tmp	103	4.652	12:02:06	12:05:25	0	+196	19°														
48	Tmp	105	5.881	12:05:16	12:08:38	0	+199	19°														
49	Tmp	105	6.360	12:06:17	12:09:50	0	+210	19°														
50	Tmp	109	7.100	12:10:00	12:12:55	0	+172	18°														
51	Tmp	109	7.811	12:12:40	12:15:57	0	+194	18°														
52	Tmp	111	8.509	12:15:01	12:44:33	0	+1800	18°														
53	Tmp	113	9.167	12:17:43	12:54:17	0	+1800	18°														
54	Tmp	116	9.735	12:20:17	13:03:14	0	+1800	18°														
55	Tmp	117	10.105	12:23:02	13:12:08	0	+1800	18°														
56	Tmp	120	1.154	12:34:19	13:19:22	0	+1800	18°														
57	Tmp	121	1.384	12:34:47	13:21:16	0	+1800	18°														
58	Tmp	123	1.560	12:35:13		0	+1800	18°														
59	Tmp	125	1.927	12:36:04	13:22:36	0	+1800	18°														
60	Tmp	127	2.575	12:37:25	13:25:22	0	+1800	18°														
61	Tmp	129	2.746	12:37:46	13:25:57	0	+1800	18°														
62	Tmp	132	4.370	12:40:59	13:30:18	0	+1800	18°														

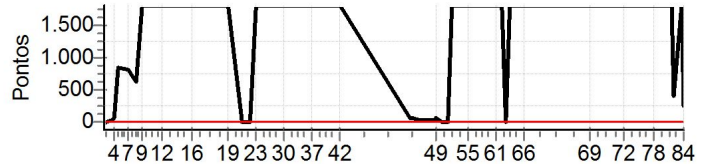
Etapa B		Num	321	Pen	0	PCZ	0	Total PP	56433	PG	0
----------------	--	-----	-----	-----	---	-----	---	----------	-------	----	---

Num	321	A	12°	PG	9	B	NC	PG	0	Tot PG	9	Col.	14°
-----	-----	---	-----	----	---	---	----	----	---	--------	---	------	-----

Moto Clube - Sua concessionária autorizada Honda

N u m	322	Equipe		322 / Nivaldo Pinheiro Lacerda Jr											
		Patrocinador													
		Cat / NL / Largada		NOVATO / 15 / 09:07:30				Cidade							

PC	Tp	Trc	KmPC	Ideal	Passagem	Pen	Pontos	Col	PC	Tp	Trc	KmPC	Ideal	Passagem	Pen	Pontos	Col													
1	Tmp	4	1.573	09:17:03	09:16:47	0	-39	29°	63	Canc	134	5.356	--:--:--	--:--:--	0	+0	14°													
2	Tmp	5	2.197	09:18:13	09:18:09	0	-3	29°	64	Tmp	135	6.930	12:48:05	13:45:18	0	+1800	14°													
3	Tmp	6	3.786	09:21:17	09:21:39	0	+19	28°	65	Tmp	135	7.445	12:49:00	13:46:19	0	+1800	14°													
4	Tmp	7	4.477	09:22:34	09:23:33	0	+56	28°	66	Tmp	137	10.882	12:55:17	13:52:17	0	+1800	14°													
6	Tmp	9	0.860	09:24:33	09:38:15	0	+819	30°	67	Tmp	141	2.700	13:23:32		0	+1800	14°													
7	Tmp	13	2.720	09:29:53	09:43:06	0	+790	30°	68	Tmp	142	3.270	13:24:49		0	+1800	14°													
8	Tmp	16	3.175	09:33:58	09:44:01	0	+600	30°	69	Tmp	147	5.378	13:29:29		0	+1800	15°													
9	Tmp	19	4.452	09:36:32	10:31:18	0	+1800	30°	70	Tmp	150	9.461	13:36:36		0	+1800	15°													
10	Tmp	22	5.415	09:39:03	10:35:28	0	+1800	30°	71	Tmp	153	0.050	13:41:19		0	+1800	15°													
11	Tmp	23	7.260	09:42:15	10:40:20	0	+1800	30°	72	Tmp	155	2.901	13:46:55		0	+1800	15°													
12	Tmp	26	9.869	09:47:25	10:50:57	0	+1800	30°	73	Tmp	157	3.615	13:51:06		0	+1800	15°													
13	Tmp	29	0.911	09:50:50		0	+1800	30°	74	Tmp	158	5.341	13:53:55		0	+1800	15°													
14	Tmp	31	0.143	09:56:44		0	+1800	31°	75	Tmp	158	5.918	13:55:04		0	+1800	15°													
15	Tmp	33	2.085	10:00:21		0	+1800	31°	76	Tmp	162	7.592	13:58:25		0	+1800	15°													
16	Tmp	36	3.626	10:03:12		0	+1800	31°	77	Tmp	165	0.581	14:00:11		0	+1800	15°													
17	Tmp	37	5.419	10:10:20	11:05:30	0	+1800	31°	78	Tmp	167	1.416	14:01:55		0	+1800	15°													
18	Tmp	40	7.229	10:19:42		0	+1800	31°	79	Tmp	168	3.367	14:05:58		0	+1800	15°													
19	Tmp	42	0.217	10:21:08		0	+1800	31°	80	Tmp	169	4.370	14:08:05		0	+1800	15°													
20	Canc	48	0.442	--:--:--	--:--:--	0	+0	31°	81	Tmp	170	6.367	14:11:55		0	+1800	15°													
21	Canc	52	2.680	--:--:--	--:--:--	0	+0	31°	82	Tmp	172	7.035	14:13:15	14:20:07	0	+409	12°													
23	Tmp	56	0.886	10:35:42		0	+1800	31°	83	Tmp	173	9.162	14:16:53		0	+1800	12°													
24	Tmp	59	2.279	10:38:41		0	+1800	31°	84	Tmp	174	0.120	14:17:59	14:22:04	0	+242	10°													
25	Tmp	59	2.368	10:39:01		0	+1800	31°	Etapas B									Num	322	Pen	0	PCZ	1	Total PP	54909	PG	0			
26	Tmp	60	2.508	10:39:27		0	+1800	31°	Num									322	A	NC	PG	0	B	NC	PG	0	Tot PG	0	Col.	28°
27	Tmp	61	3.058	10:40:53		0	+1800	31°																						
28	Tmp	64	5.170	10:45:00		0	+1800	31°																						
29	Tmp	67	7.340	10:49:11		0	+1800	31°																						
30	Tmp	70	0.725	10:50:34		0	+1800	31°																						
31	Tmp	71	1.855	10:53:01		0	+1800	31°																						
32	Tmp	72	3.000	10:55:08		0	+1800	31°																						
35	Tmp	75	0.035	10:56:34		0	+1800	31°																						
36	Tmp	79	1.916	11:03:22		0	+1800	31°																						
37	Tmp	80	2.729	11:05:14		0	+1800	31°																						
38	Tmp	83	4.080	11:07:34		0	+1800	31°																						
39	Tmp	85	5.354	11:09:51		0	+1800	31°																						
40	Tmp	88	6.431	11:12:11		0	+1800	31°																						
41	Tmp	91	8.052	11:17:04		0	+1800	31°																						
42	Tmp	93	9.167	11:19:21		0	+1800	31°																						
Etapas A									Num	322	Pen	0	PCZ	0	Total PP	54526	PG	0												
43	Tmp	99	1.342	11:55:33	11:56:15	0	+39	16°																						
44	Tmp	101	2.176	11:57:18	11:58:29	0	+68	15°																						
45	Tmp	101	3.518	12:00:58	12:01:34	0	+33	15°																						
46	Tmp	102	4.120	12:02:37	12:03:12	0	+32	15°																						
47	Tmp	103	4.652	12:04:36	12:04:49	0	+10	14°																						
48	Tmp	105	5.881	12:07:46	12:08:00	0	+11	14°																						
49	Tmp	105	6.360	12:08:47	12:09:50	0	+60	14°																						
50	Tmp	109	7.100	12:12:30	12:12:38	0	+5	14°																						
51	Tmp	109	7.811	12:15:10	12:15:10	0	+0	14°																						
52	Tmp	111	8.509	12:17:31	12:43:46	0	+1800	14°																						
53	Tmp	113	9.167	12:20:13	12:54:10	0	+1800	14°																						
54	Tmp	116	9.735	12:22:47	13:10:37	0	+1800	14°																						
55	Tmp	117	10.105	12:25:32	13:22:21	0	+1800	14°																						
56	Tmp	120	1.154	12:36:49	13:28:50	0	+1800	14°																						
57	Tmp	121	1.384	12:37:17	13:29:46	0	+1800	14°																						
58	Tmp	123	1.560	12:37:43		0	+1800	14°																						
59	Tmp	125	1.927	12:38:34	13:30:54	0	+1800	14°																						
60	Tmp	127	2.575	12:39:55		0	+1800	14°																						
61	Tmp	129	2.746	12:40:16		0	+1800	14°																						
62	Tmp	132	4.370	12:43:29		0	+1800	14°																						



Moto Clube - Sua concessionária autorizada Honda

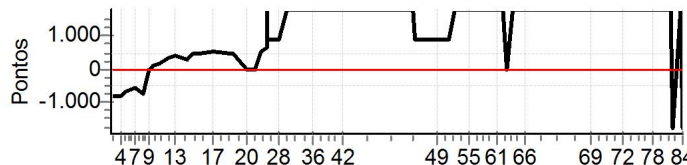
N u m	326	Equipe		326 / Weslhey Silva Dalla Picola						
		Patrocinador								
		Cat / NL / Largada		NOVATO / 35 / 09:17:30			Cidade		Prado	

PC	Tp	Trc	KmPC	Ideal	Passagem	Pen	Pontos	Col
1	Tmp	4	1.573	09:27:03	09:22:19	0	-843	25°
2	Tmp	5	2.197	09:28:13	09:23:35	0	-825	26°
3	Tmp	6	3.786	09:31:17	09:26:41	0	-819	25°
4	Tmp	7	4.477	09:32:34	09:28:03	0	-804	26°
6	Tmp	9	0.860	09:34:33	09:30:33	0	-711	26°
7	Tmp	13	2.720	09:39:53	09:36:40	0	-570	26°
8	Tmp	16	3.175	09:43:58	09:39:42	0	-759	26°
9	Tmp	19	4.452	09:46:32	09:46:29	0	-0	26°
10	Tmp	22	5.415	09:49:03	09:50:27	0	+81	25°
11	Tmp	23	7.260	09:52:15	09:55:13	0	+175	25°
12	Tmp	26	9.869	09:57:25	10:02:56	0	+328	25°
13	Tmp	29	0.911	10:00:50	10:07:36	0	+403	24°
14	Tmp	31	0.143	10:06:44	10:10:59	0	+252	23°
15	Tmp	33	2.085	10:10:21	10:18:27	0	+483	23°
16	Tmp	36	3.626	10:13:12	10:21:01	0	+466	23°
17	Tmp	37	5.419	10:20:20	10:28:52	0	+509	23°
18	Tmp	40	7.229	10:29:42	10:37:23	0	+458	23°
19	Tmp	42	0.217	10:31:08	10:39:15	0	+484	23°
20	Canc	48	0.442	--:--:--	--:--:--	0	+0	23°
21	Canc	52	2.680	--:--:--	--:--:--	0	+0	23°
23	Tmp	56	0.886	10:45:42	10:54:48	0	+543	23°
24	Tmp	59	2.279	10:48:41	10:59:06	0	+622	23°
25	Tmp	59	2.368	10:49:01		0	+1800	23°
26	Tmp	60	2.508	10:49:27	11:06:17	0	+900	23°
27	Tmp	61	3.058	10:50:53	11:08:18	0	+900	22°
28	Tmp	64	5.170	10:55:00	11:13:20	0	+900	22°
29	Tmp	67	7.340	10:59:11	11:20:52	0	+1800	23°
30	Tmp	70	0.725	11:00:34	11:24:19	0	+1800	25°
31	Tmp	71	1.855	11:03:01		0	+1800	25°
32	Tmp	72	3.000	11:05:08		0	+1800	25°
35	Tmp	75	0.035	11:06:34	11:32:57	0	+1800	25°
36	Tmp	79	1.916	11:13:22	11:39:37	0	+1800	25°
37	Tmp	80	2.729	11:15:14	11:41:37	0	+1800	25°
38	Tmp	83	4.080	11:17:34	11:43:43	0	+1800	25°
39	Tmp	85	5.354	11:19:51	11:48:35	0	+1800	25°
40	Tmp	88	6.431	11:22:11	11:51:46	0	+1800	25°
41	Tmp	91	8.052	11:27:04	11:57:32	0	+1800	25°
42	Tmp	93	9.167	11:29:21	12:00:07	0	+1800	25°

PC	Tp	Trc	KmPC	Ideal	Passagem	Pen	Pontos	Col
63	Canc	134	5.356	--:--:--	--:--:--	0	+0	25°
64	Tmp	135	6.930	12:58:05	13:36:06	0	+1800	25°
65	Tmp	135	7.445	12:59:00	13:37:10	0	+1800	25°
66	Tmp	137	10.882	13:05:17	13:44:21	0	+1800	25°
67	Tmp	141	2.700	13:33:32		0	+1800	25°
68	Tmp	142	3.270	13:34:49		0	+1800	25°
69	Tmp	147	5.378	13:39:29		0	+1800	25°
70	Tmp	150	9.461	13:46:36		0	+1800	25°
71	Tmp	153	0.050	13:51:19		0	+1800	25°
72	Tmp	155	2.901	13:56:55		0	+1800	25°
73	Tmp	157	3.615	14:01:06		0	+1800	25°
74	Tmp	158	5.341	14:03:55		0	+1800	25°
75	Tmp	158	5.918	14:05:04		0	+1800	25°
76	Tmp	162	7.592	14:08:25		0	+1800	25°
77	Tmp	165	0.581	14:10:11		0	+1800	25°
78	Tmp	167	1.416	14:11:55		0	+1800	25°
79	Tmp	168	3.367	14:15:58		0	+1800	25°
80	Tmp	169	4.370	14:18:05		0	+1800	25°
81	Tmp	170	6.367	14:21:55		0	+1800	25°
82	Tmp	172	7.035	14:23:15	14:09:55	0	-1800	25°
83	Tmp	173	9.162	14:26:53		0	+1800	25°
84	Tmp	174	0.120	14:27:59	14:12:04	0	-1800	25°

Etapa B	Num	326	Pen	0	PCZ	0	Total PP	66600	PG	0
---------	-----	-----	-----	---	-----	---	----------	-------	----	---

Num	326	A	25°	PG	0	B	NC	PG	0	Tot PG	0	Col.	25°
-----	-----	---	-----	----	---	---	----	----	---	--------	---	------	-----



Moto Clube - Sua concessionária autorizada Honda

Etapa A	Num	326	Pen	0	PCZ	1	Total PP	36235	PG	0
43	Tmp	99	1.342	12:05:33	12:25:38	0	+1800	25°		
44	Tmp	101	2.176	12:07:18	12:27:15	0	+900	25°		
45	Tmp	101	3.518	12:10:58	12:30:13	0	+900	25°		
46	Tmp	102	4.120	12:12:37	12:31:36	0	+900	25°		
47	Tmp	103	4.652	12:14:36	12:32:58	0	+900	25°		
48	Tmp	105	5.881	12:17:46	12:35:45	0	+900	25°		
49	Tmp	105	6.360	12:18:47	12:36:55	0	+900	25°		
50	Tmp	109	7.100	12:22:30	12:38:46	0	+900	25°		
51	Tmp	109	7.811	12:25:10	12:41:29	0	+900	25°		
52	Tmp	111	8.509	12:27:31	12:54:31	0	+1800	25°		
53	Tmp	113	9.167	12:30:13	13:01:16	0	+1800	25°		
54	Tmp	116	9.735	12:32:47	13:10:54	0	+1800	25°		
55	Tmp	117	10.105	12:35:32	13:15:27	0	+1800	25°		
56	Tmp	120	1.154	12:46:49	13:19:32	0	+1800	25°		
57	Tmp	121	1.384	12:47:17	13:22:06	0	+1800	25°		
58	Tmp	123	1.560	12:47:43		0	+1800	25°		
59	Tmp	125	1.927	12:48:34	13:23:03	0	+1800	25°		
60	Tmp	127	2.575	12:49:55	13:25:12	0	+1800	25°		
61	Tmp	129	2.746	12:50:16	13:25:48	0	+1800	25°		
62	Tmp	132	4.370	12:53:29	13:30:47	0	+1800	25°		

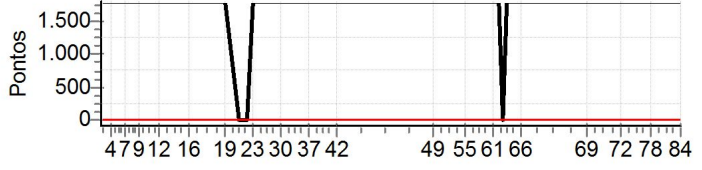
N u m 334	Equipe	334 / Antonio Campos Resende						
	Patrocinador							
	Cat / NL / Largada	NOVATO / 32 / 09:16:00	Cidade	Itapetinga				

PC	Tp	Trc	KmPC	Ideal	Passagem	Pen	Pontos	Col
1	Tmp	4	1.573	09:25:33		0	+1800	32°
2	Tmp	5	2.197	09:26:43		0	+1800	32°
3	Tmp	6	3.786	09:29:47		0	+1800	32°
4	Tmp	7	4.477	09:31:04		0	+1800	32°
6	Tmp	9	0.860	09:33:03		0	+1800	32°
7	Tmp	13	2.720	09:38:23		0	+1800	32°
8	Tmp	16	3.175	09:42:28		0	+1800	32°
9	Tmp	19	4.452	09:45:02		0	+1800	32°
10	Tmp	22	5.415	09:47:33		0	+1800	32°
11	Tmp	23	7.260	09:50:45		0	+1800	32°
12	Tmp	26	9.869	09:55:55		0	+1800	32°
13	Tmp	29	0.911	09:59:20		0	+1800	32°
14	Tmp	31	0.143	10:05:14		0	+1800	32°
15	Tmp	33	2.085	10:08:51		0	+1800	32°
16	Tmp	36	3.626	10:11:42		0	+1800	32°
17	Tmp	37	5.419	10:18:50		0	+1800	33°
18	Tmp	40	7.229	10:28:12		0	+1800	33°
19	Tmp	42	0.217	10:29:38		0	+1800	33°
20	Canc	48	0.442	--:--:--	--:--:--	0	+0	33°
21	Canc	52	2.680	--:--:--	--:--:--	0	+0	33°
23	Tmp	56	0.886	10:44:12		0	+1800	33°
24	Tmp	59	2.279	10:47:11		0	+1800	33°
25	Tmp	59	2.368	10:47:31		0	+1800	33°
26	Tmp	60	2.508	10:47:57		0	+1800	33°
27	Tmp	61	3.058	10:49:23		0	+1800	33°
28	Tmp	64	5.170	10:53:30		0	+1800	33°
29	Tmp	67	7.340	10:57:41		0	+1800	33°
30	Tmp	70	0.725	10:59:04		0	+1800	33°
31	Tmp	71	1.855	11:01:31		0	+1800	33°
32	Tmp	72	3.000	11:03:38		0	+1800	33°
35	Tmp	75	0.035	11:05:04		0	+1800	33°
36	Tmp	79	1.916	11:11:52		0	+1800	33°
37	Tmp	80	2.729	11:13:44		0	+1800	33°
38	Tmp	83	4.080	11:16:04		0	+1800	33°
39	Tmp	85	5.354	11:18:21		0	+1800	33°
40	Tmp	88	6.431	11:20:41		0	+1800	33°
41	Tmp	91	8.052	11:25:34		0	+1800	33°
42	Tmp	93	9.167	11:27:51		0	+1800	33°

PC	Tp	Trc	KmPC	Ideal	Passagem	Pen	Pontos	Col
63	Canc	134	5.356	--:--:--	--:--:--	0	+0	26°
64	Tmp	135	6.930	12:56:35		0	+1800	26°
65	Tmp	135	7.445	12:57:30		0	+1800	26°
66	Tmp	137	10.882	13:03:47		0	+1800	26°
67	Tmp	141	2.700	13:32:02		0	+1800	26°
68	Tmp	142	3.270	13:33:19		0	+1800	26°
69	Tmp	147	5.378	13:37:59		0	+1800	26°
70	Tmp	150	9.461	13:45:06		0	+1800	26°
71	Tmp	153	0.050	13:49:49		0	+1800	26°
72	Tmp	155	2.901	13:55:25		0	+1800	26°
73	Tmp	157	3.615	13:59:36		0	+1800	26°
74	Tmp	158	5.341	14:02:25		0	+1800	26°
75	Tmp	158	5.918	14:03:34		0	+1800	26°
76	Tmp	162	7.592	14:06:55		0	+1800	26°
77	Tmp	165	0.581	14:08:41		0	+1800	26°
78	Tmp	167	1.416	14:10:25		0	+1800	26°
79	Tmp	168	3.367	14:14:28		0	+1800	26°
80	Tmp	169	4.370	14:16:35		0	+1800	26°
81	Tmp	170	6.367	14:20:25		0	+1800	26°
82	Tmp	172	7.035	14:21:45		0	+1800	26°
83	Tmp	173	9.162	14:25:23		0	+1800	26°
84	Tmp	174	0.120	14:26:29		0	+1800	26°

Etapa B	Num	334	Pen	0	PCZ	0	Total PP	73800	PG	0
----------------	-----	-----	-----	---	-----	---	----------	-------	----	---

Num	334	A	NC	PG	0	B	NC	PG	0	Tot PG	0	Col.	33°
-----	-----	---	----	----	---	---	----	----	---	--------	---	------	-----

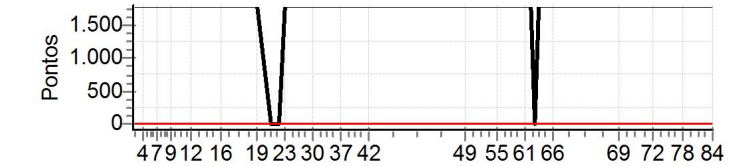


Moto Clube - Sua concessionária autorizada Honda

Etapa A	Num	334	Pen	0	PCZ	0	Total PP	64800	PG	0
43	Tmp	99	1.342	12:04:03		0	+1800	26°		
44	Tmp	101	2.176	12:05:48		0	+1800	26°		
45	Tmp	101	3.518	12:09:28		0	+1800	26°		
46	Tmp	102	4.120	12:11:07		0	+1800	26°		
47	Tmp	103	4.652	12:13:06		0	+1800	26°		
48	Tmp	105	5.881	12:16:16		0	+1800	26°		
49	Tmp	105	6.360	12:17:17		0	+1800	26°		
50	Tmp	109	7.100	12:21:00		0	+1800	26°		
51	Tmp	109	7.811	12:23:40		0	+1800	26°		
52	Tmp	111	8.509	12:26:01		0	+1800	26°		
53	Tmp	113	9.167	12:28:43		0	+1800	26°		
54	Tmp	116	9.735	12:31:17		0	+1800	26°		
55	Tmp	117	10.105	12:34:02		0	+1800	26°		
56	Tmp	120	1.154	12:45:19		0	+1800	26°		
57	Tmp	121	1.384	12:45:47		0	+1800	26°		
58	Tmp	123	1.560	12:46:13		0	+1800	26°		
59	Tmp	125	1.927	12:47:04		0	+1800	26°		
60	Tmp	127	2.575	12:48:25		0	+1800	26°		
61	Tmp	129	2.746	12:48:46		0	+1800	26°		
62	Tmp	132	4.370	12:51:59		0	+1800	26°		

N u m	336	Equipe	336 / Bruno Schetine						
		Patrocinador							
		Cat / NL / Largada	NOVATO / 30 / 09:15:00	Cidade	Itapetinga				

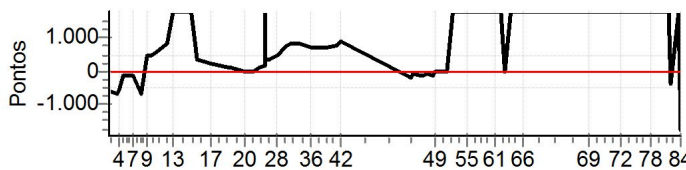
PC	Tp	Trc	KmPC	Ideal	Passagem	Pen	Pontos	Col	PC	Tp	Trc	KmPC	Ideal	Passagem	Pen	Pontos	Col
1	Tmp	4	1.573	09:24:33		0	+1800	34°	63	Canc	134	5.356	--:--:--	--:--:--	0	+0	28°
2	Tmp	5	2.197	09:25:43		0	+1800	34°	64	Tmp	135	6.930	12:55:35		0	+1800	28°
3	Tmp	6	3.786	09:28:47		0	+1800	34°	65	Tmp	135	7.445	12:56:30		0	+1800	28°
4	Tmp	7	4.477	09:30:04		0	+1800	34°	66	Tmp	137	10.882	13:02:47		0	+1800	28°
6	Tmp	9	0.860	09:32:03		0	+1800	34°	67	Tmp	141	2.700	13:31:02		0	+1800	28°
7	Tmp	13	2.720	09:37:23		0	+1800	34°	68	Tmp	142	3.270	13:32:19		0	+1800	28°
8	Tmp	16	3.175	09:41:28		0	+1800	34°	69	Tmp	147	5.378	13:36:59		0	+1800	28°
9	Tmp	19	4.452	09:44:02		0	+1800	34°	70	Tmp	150	9.461	13:44:06		0	+1800	28°
10	Tmp	22	5.415	09:46:33		0	+1800	34°	71	Tmp	153	0.050	13:48:49		0	+1800	28°
11	Tmp	23	7.260	09:49:45		0	+1800	34°	72	Tmp	155	2.901	13:54:25		0	+1800	28°
12	Tmp	26	9.869	09:54:55		0	+1800	34°	73	Tmp	157	3.615	13:58:36		0	+1800	28°
13	Tmp	29	0.911	09:58:20		0	+1800	34°	74	Tmp	158	5.341	14:01:25		0	+1800	28°
14	Tmp	31	0.143	10:04:14		0	+1800	34°	75	Tmp	158	5.918	14:02:34		0	+1800	28°
15	Tmp	33	2.085	10:07:51		0	+1800	34°	76	Tmp	162	7.592	14:05:55		0	+1800	28°
16	Tmp	36	3.626	10:10:42		0	+1800	34°	77	Tmp	165	0.581	14:07:41		0	+1800	28°
17	Tmp	37	5.419	10:17:50		0	+1800	34°	78	Tmp	167	1.416	14:09:25		0	+1800	28°
18	Tmp	40	7.229	10:27:12		0	+1800	34°	79	Tmp	168	3.367	14:13:28		0	+1800	28°
19	Tmp	42	0.217	10:28:38		0	+1800	34°	80	Tmp	169	4.370	14:15:35		0	+1800	28°
20	Canc	48	0.442	--:--:--	--:--:--	0	+0	34°	81	Tmp	170	6.367	14:19:25		0	+1800	28°
21	Canc	52	2.680	--:--:--	--:--:--	0	+0	34°	82	Tmp	172	7.035	14:20:45		0	+1800	28°
23	Tmp	56	0.886	10:43:12		0	+1800	34°	83	Tmp	173	9.162	14:24:23		0	+1800	28°
24	Tmp	59	2.279	10:46:11		0	+1800	34°	84	Tmp	174	0.120	14:25:29		0	+1800	28°
25	Tmp	59	2.368	10:46:31		0	+1800	34°	Etapa B Num 336 Pen 0 PCZ 0 Total PP 73800 PG 0								
26	Tmp	60	2.508	10:46:57		0	+1800	34°	Num 336 A NC PG 0 B NC PG 0 Tot PG 0 Col. 34°								
27	Tmp	61	3.058	10:48:23		0	+1800	34°									
28	Tmp	64	5.170	10:52:30		0	+1800	34°									
29	Tmp	67	7.340	10:56:41		0	+1800	34°									
30	Tmp	70	0.725	10:58:04		0	+1800	34°									
31	Tmp	71	1.855	11:00:31		0	+1800	34°									
32	Tmp	72	3.000	11:02:38		0	+1800	34°									
35	Tmp	75	0.035	11:04:04		0	+1800	34°									
36	Tmp	79	1.916	11:10:52		0	+1800	34°									
37	Tmp	80	2.729	11:12:44		0	+1800	34°									
38	Tmp	83	4.080	11:15:04		0	+1800	34°									
39	Tmp	85	5.354	11:17:21		0	+1800	34°									
40	Tmp	88	6.431	11:19:41		0	+1800	34°									
41	Tmp	91	8.052	11:24:34		0	+1800	34°									
42	Tmp	93	9.167	11:26:51		0	+1800	34°									
Etapa A Num 336 Pen 0 PCZ 0 Total PP 64800 PG 0																	
43	Tmp	99	1.342	12:03:03		0	+1800	28°									
44	Tmp	101	2.176	12:04:48		0	+1800	28°									
45	Tmp	101	3.518	12:08:28		0	+1800	28°									
46	Tmp	102	4.120	12:10:07		0	+1800	28°									
47	Tmp	103	4.652	12:12:06		0	+1800	28°									
48	Tmp	105	5.881	12:15:16		0	+1800	28°									
49	Tmp	105	6.360	12:16:17		0	+1800	28°									
50	Tmp	109	7.100	12:20:00		0	+1800	28°									
51	Tmp	109	7.811	12:22:40		0	+1800	28°									
52	Tmp	111	8.509	12:25:01		0	+1800	28°									
53	Tmp	113	9.167	12:27:43		0	+1800	28°									
54	Tmp	116	9.735	12:30:17		0	+1800	28°									
55	Tmp	117	10.105	12:33:02		0	+1800	28°									
56	Tmp	120	1.154	12:44:19		0	+1800	28°									
57	Tmp	121	1.384	12:44:47		0	+1800	28°									
58	Tmp	123	1.560	12:45:13		0	+1800	28°									
59	Tmp	125	1.927	12:46:04		0	+1800	28°									
60	Tmp	127	2.575	12:47:25		0	+1800	28°									
61	Tmp	129	2.746	12:47:46		0	+1800	28°									
62	Tmp	132	4.370	12:50:59		0	+1800	28°									



Moto Clube - Sua concessionária autorizada Honda

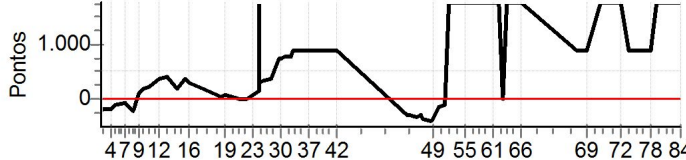
N um m	342	Equipe	342 / Jose Jadder Brito da Silva						
		Patrocinador							
		Cat / NL / Largada	NOVATO / 27 / 09:13:30			Cidade	Itapetinga		

PC	Tp	Trc	KmPC	Ideal	Passagem	Pen	Pontos	Col	PC	Tp	Trc	KmPC	Ideal	Passagem	Pen	Pontos	Col
1	Tmp	4	1.573	09:23:03	09:19:17	0	-669	24 °	63	Canc	134	5.356	--:--:--	--:--:--	0	+0	17 °
2	Tmp	5	2.197	09:24:13	09:20:43	0	-621	23 °	64	Tmp	135	6.930	12:54:05	13:45:04	0	+1800	17 °
3	Tmp	6	3.786	09:27:17	09:23:22	0	-696	24 °	65	Tmp	135	7.445	12:55:00	13:46:01	0	+1800	17 °
4	Tmp	7	4.477	09:28:34	09:25:14	0	-591	24 °	66	Tmp	137	10.882	13:01:17	13:52:07	0	+1800	17 °
6	Tmp	9	0.860	09:30:33	09:29:45	0	-135	24 °	67	Tmp	141	2.700	13:29:32		0	+1800	17 °
7	Tmp	13	2.720	09:35:53	09:35:03	0	-141	24 °	68	Tmp	142	3.270	13:30:49		0	+1800	17 °
8	Tmp	16	3.175	09:39:58	09:36:02	0	-699	24 °	69	Tmp	147	5.378	13:35:29		0	+1800	18 °
9	Tmp	19	4.452	09:42:32	09:49:50	0	+435	24 °	70	Tmp	150	9.461	13:42:36		0	+1800	18 °
10	Tmp	22	5.415	09:45:03	09:53:14	0	+488	24 °	71	Tmp	153	0.050	13:47:19		0	+1800	18 °
11	Tmp	23	7.260	09:48:15	09:57:57	0	+579	24 °	72	Tmp	155	2.901	13:52:55		0	+1800	18 °
12	Tmp	26	9.869	09:53:25	10:07:41	0	+853	24 °	73	Tmp	157	3.615	13:57:06		0	+1800	18 °
13	Tmp	29	0.911	09:56:50		0	+1800	25 °	74	Tmp	158	5.341	13:59:55		0	+1800	18 °
14	Tmp	31	0.143	10:02:44		0	+1800	25 °	75	Tmp	158	5.918	14:01:04		0	+1800	18 °
15	Tmp	33	2.085	10:06:21		0	+1800	25 °	76	Tmp	162	7.592	14:04:25		0	+1800	18 °
16	Tmp	36	3.626	10:09:12	10:15:03	0	+348	25 °	77	Tmp	165	0.581	14:06:11		0	+1800	18 °
17	Tmp	37	5.419	10:16:20	10:19:43	0	+200	25 °	78	Tmp	167	1.416	14:07:55		0	+1800	18 °
18	Tmp	40	7.229	10:25:42	10:27:22	0	+97	25 °	79	Tmp	168	3.367	14:11:58		0	+1800	18 °
19	Tmp	42	0.217	10:27:08	10:29:07	0	+116	25 °	80	Tmp	169	4.370	14:14:05		0	+1800	18 °
20	Canc	48	0.442	--:--:--	--:--:--	0	+0	25 °	81	Tmp	170	6.367	14:17:55		0	+1800	18 °
21	Canc	52	2.680	--:--:--	--:--:--	0	+0	25 °	82	Tmp	172	7.035	14:19:15	14:17:01	0	-393	16 °
23	Tmp	56	0.886	10:41:42	10:43:36	0	+111	25 °	83	Tmp	173	9.162	14:22:53		0	+1800	16 °
24	Tmp	59	2.279	10:44:41	10:47:23	0	+159	24 °	84	Tmp	174	0.120	14:23:59	14:18:25	0	-1800	18 °
25	Tmp	59	2.368	10:45:01		0	+1800	24 °	Etapla B Num 342 Pen 0 PCZ 1 Total PP 57141 PG 0								
26	Tmp	60	2.508	10:45:27	10:51:11	0	+341	24 °	Num 342 A 21° PG 0 B NC PG 0 Tot PG 0 Col. 22°								
27	Tmp	61	3.058	10:46:53	10:52:39	0	+343	24 °									
28	Tmp	64	5.170	10:51:00	10:58:11	0	+428	23 °									
29	Tmp	67	7.340	10:55:11	11:07:14	0	+720	22 °									
30	Tmp	70	0.725	10:56:34	11:09:26	0	+769	21 °									
31	Tmp	71	1.855	10:59:01	11:12:42	0	+818	21 °									
32	Tmp	72	3.000	11:01:08	11:14:49	0	+818	22 °									
35	Tmp	75	0.035	11:02:34	11:16:38	0	+841	21 °									
36	Tmp	79	1.916	11:09:22	11:21:16	0	+711	21 °									
37	Tmp	80	2.729	11:11:14	11:23:16	0	+719	21 °									
38	Tmp	83	4.080	11:13:34	11:25:30	0	+713	21 °									
39	Tmp	85	5.354	11:15:51	11:27:43	0	+709	21 °									
40	Tmp	88	6.431	11:18:11	11:30:12	0	+718	21 °									
41	Tmp	91	8.052	11:23:04	11:36:13	0	+786	21 °									
42	Tmp	93	9.167	11:25:21	11:41:11	0	+900	21 °									
Etapla A Num 342 Pen 0 PCZ 0 Total PP 24472 PG 0																	
43	Tmp	99	1.342	12:01:33	12:00:22	0	-204	20 °									
44	Tmp	101	2.176	12:03:18	12:02:40	0	-105	20 °									
45	Tmp	101	3.518	12:06:58	12:06:04	0	-153	18 °									
46	Tmp	102	4.120	12:08:37	12:07:45	0	-147	18 °									
47	Tmp	103	4.652	12:10:36	12:09:54	0	-117	18 °									
48	Tmp	105	5.881	12:13:46	12:12:51	0	-156	18 °									
49	Tmp	105	6.360	12:14:47	12:14:46	0	-0	17 °									
50	Tmp	109	7.100	12:18:30	12:18:14	0	-39	17 °									
51	Tmp	109	7.811	12:21:10	12:20:58	0	-27	17 °									
52	Tmp	111	8.509	12:23:31	12:59:31	0	+1800	17 °									
53	Tmp	113	9.167	12:26:13	13:04:23	0	+1800	17 °									
54	Tmp	116	9.735	12:28:47	13:12:37	0	+1800	17 °									
55	Tmp	117	10.105	12:31:32	13:23:39	0	+1800	17 °									
56	Tmp	120	1.154	12:42:49	13:28:22	0	+1800	17 °									
57	Tmp	121	1.384	12:43:17	13:29:08	0	+1800	17 °									
58	Tmp	123	1.560	12:43:43		0	+1800	17 °									
59	Tmp	125	1.927	12:44:34	13:30:25	0	+1800	17 °									
60	Tmp	127	2.575	12:45:55	13:32:27	0	+1800	17 °									
61	Tmp	129	2.746	12:46:16		0	+1800	17 °									
62	Tmp	132	4.370	12:49:29		0	+1800	17 °									



Moto Clube - Sua concessionária autorizada Honda

N u m	343	Equipe	343 / Kairo de Andrade Santos						
		Patrocinador							
		Cat / NL / Largada	NOVATO / 28 / 09:14:00	Cidade	Itapetinga				

PC	Tp	Trc	KmPC	Ideal	Passagem	Pen	Pontos	Col	PC	Tp	Trc	KmPC	Ideal	Passagem	Pen	Pontos	Col					
1	Tmp	4	1.573	09:23:33	09:22:16	0	-222	22°	63	Canc	134	5.356	--:--:--	--:--:--	0	+0	23°					
2	Tmp	5	2.197	09:24:43	09:23:31	0	-207	22°	64	Tmp	135	6.930	12:54:35	13:23:25	0	+1800	23°					
3	Tmp	6	3.786	09:27:47	09:26:37	0	-201	22°	65	Tmp	135	7.445	12:55:30	13:24:41	0	+1800	23°					
4	Tmp	7	4.477	09:29:04	09:27:54	0	-201	22°	66	Tmp	137	10.882	13:01:47	13:31:57	0	+1800	23°					
6	Tmp	9	0.860	09:31:03	09:30:17	0	-129	22°	67	Tmp	141	2.700	13:30:02	13:47:16	0	+900	19°					
7	Tmp	13	2.720	09:36:23	09:35:48	0	-96	21°	68	Tmp	142	3.270	13:31:19	13:48:38	0	+900	18°					
8	Tmp	16	3.175	09:40:28	09:39:04	0	-243	22°	69	Tmp	147	5.378	13:35:59	13:53:20	0	+900	10°					
9	Tmp	19	4.452	09:43:02	09:44:43	0	+98	21°	70	Tmp	150	9.461	13:43:06	14:04:14	0	+1800	10°					
10	Tmp	22	5.415	09:45:33	09:48:20	0	+164	20°	71	Tmp	153	0.050	13:47:49	14:08:38	0	+1800	10°					
11	Tmp	23	7.260	09:48:45	09:52:16	0	+208	20°	72	Tmp	155	2.901	13:53:25	14:14:38	0	+1800	10°					
12	Tmp	26	9.869	09:53:55	10:00:19	0	+381	18°	73	Tmp	157	3.615	13:57:36	14:15:52	0	+900	9°					
13	Tmp	29	0.911	09:57:20	10:04:01	0	+398	18°	74	Tmp	158	5.341	14:00:25	14:18:54	0	+900	7°					
14	Tmp	31	0.143	10:03:14	10:06:06	0	+169	18°	75	Tmp	158	5.918	14:01:34	14:20:32	0	+900	7°					
15	Tmp	33	2.085	10:06:51	10:12:42	0	+348	18°	76	Tmp	162	7.592	14:04:55	14:24:14	0	+900	7°					
16	Tmp	36	3.626	10:09:42	10:14:52	0	+307	18°	77	Tmp	165	0.581	14:06:41	14:26:16	0	+900	7°					
17	Tmp	37	5.419	10:16:50	10:19:32	0	+159	19°	78	Tmp	167	1.416	14:08:25	14:27:53	0	+900	7°					
18	Tmp	40	7.229	10:26:12	10:26:42	0	+27	19°	79	Tmp	168	3.367	14:12:28		0	+1800	7°					
19	Tmp	42	0.217	10:27:38	10:28:32	0	+51	19°	80	Tmp	169	4.370	14:14:35	14:39:06	0	+1800	7°					
20	Canc	48	0.442	--:--:--	--:--:--	0	+0	19°	81	Tmp	170	6.367	14:18:25	14:42:46	0	+1800	7°					
21	Canc	52	2.680	--:--:--	--:--:--	0	+0	19°	82	Tmp	172	7.035	14:19:45	14:44:21	0	+1800	7°					
23	Tmp	56	0.886	10:42:12	10:43:16	0	+61	17°	83	Tmp	173	9.162	14:23:23	14:47:57	0	+1800	7°					
24	Tmp	59	2.279	10:45:11	10:47:33	0	+139	15°	84	Tmp	174	0.120	14:24:29	14:48:47	0	+1800	7°					
25	Tmp	59	2.368	10:45:31		0	+1800	16°	Etapa B													
26	Tmp	60	2.508	10:45:57	10:51:08	0	+308	16°	Num	343	A	17°	PG	4	B	NC	PG	0	Tot PG	4	Col.	18°
27	Tmp	61	3.058	10:47:23	10:52:37	0	+311	16°														
28	Tmp	64	5.170	10:51:30	10:57:37	0	+364	16°	Moto Clube - Sua concessionária autorizada Honda													
29	Tmp	67	7.340	10:55:41	11:08:00	0	+736	17°														
30	Tmp	70	0.725	10:57:04	11:09:38	0	+751	17°														
31	Tmp	71	1.855	10:59:31	11:12:28	0	+774	17°														
32	Tmp	72	3.000	11:01:38	11:14:36	0	+775	17°														
35	Tmp	75	0.035	11:03:04	11:21:50	0	+900	17°														
36	Tmp	79	1.916	11:09:52	11:26:38	0	+900	17°														
37	Tmp	80	2.729	11:11:44	11:28:48	0	+900	17°														
38	Tmp	83	4.080	11:14:04	11:31:06	0	+900	17°														
39	Tmp	85	5.354	11:16:21	11:33:26	0	+900	17°														
40	Tmp	88	6.431	11:18:41	11:36:08	0	+900	17°														
41	Tmp	91	8.052	11:23:34	11:42:36	0	+900	17°														
42	Tmp	93	9.167	11:25:51	11:45:07	0	+900	17°														

Etapa A	Num	343	Pen	0	PCZ	0	Total PP	16828	PG	4
---------	-----	-----	-----	---	-----	---	----------	-------	----	---

43	Tmp	99	1.342	12:02:03	12:00:16	0	-312	21°
44	Tmp	101	2.176	12:03:48	12:01:59	0	-318	21°
45	Tmp	101	3.518	12:07:28	12:05:33	0	-336	22°
46	Tmp	102	4.120	12:09:07	12:07:21	0	-309	22°
47	Tmp	103	4.652	12:11:06	12:08:56	0	-381	23°
48	Tmp	105	5.881	12:14:16	12:11:51	0	-426	23°
49	Tmp	105	6.360	12:15:17	12:13:00	0	-402	23°
50	Tmp	109	7.100	12:19:00	12:18:09	0	-144	23°
51	Tmp	109	7.811	12:21:40	12:20:57	0	-120	23°
52	Tmp	111	8.509	12:24:01	12:47:21	0	+1800	23°
53	Tmp	113	9.167	12:26:43	12:52:17	0	+1800	23°
54	Tmp	116	9.735	12:29:17	12:58:40	0	+1800	23°
55	Tmp	117	10.105	12:32:02	13:02:23	0	+1800	23°
56	Tmp	120	1.154	12:43:19	13:07:03	0	+1800	23°
57	Tmp	121	1.384	12:43:47	13:07:51	0	+1800	23°
58	Tmp	123	1.560	12:44:13		0	+1800	23°
59	Tmp	125	1.927	12:45:04	13:08:41	0	+1800	23°
60	Tmp	127	2.575	12:46:25	13:12:26	0	+1800	23°
61	Tmp	129	2.746	12:46:46	13:13:03	0	+1800	23°
62	Tmp	132	4.370	12:49:59	13:17:51	0	+1800	23°

N u m	344	Equipe		344 / Alvaro Miranda Paes					
		Patrocinador							
		Cat / NL / Largada		NOVATO / 29 / 09:14:30		Cidade		Itapetinga	

PC	Tp	Trc	KmPC	Ideal	Passagem	Pen	Pontos	Col	PC	Tp	Trc	KmPC	Ideal	Passagem	Pen	Pontos	Col					
1	Tmp	4	1.573	09:24:03	09:19:15	0	-855	26°	63	Canc	134	5.356	--:--:--	--:--:--	0	+0	21°					
2	Tmp	5	2.197	09:25:13	09:20:40	0	-810	25°	64	Tmp	135	6.930	12:55:05	13:35:20	0	+1800	21°					
3	Tmp	6	3.786	09:28:17	09:23:17	0	-891	26°	65	Tmp	135	7.445	12:56:00	13:36:19	0	+1800	21°					
4	Tmp	7	4.477	09:29:34	09:26:09	0	-606	25°	66	Tmp	137	10.882	13:02:17	13:43:28	0	+1800	21°					
6	Tmp	9	0.860	09:31:33	09:29:45	0	-315	25°	67	Tmp	141	2.700	13:30:32		0	+1800	22°					
7	Tmp	13	2.720	09:36:53	09:35:09	0	-303	25°	68	Tmp	142	3.270	13:31:49		0	+1800	22°					
8	Tmp	16	3.175	09:40:58	09:36:06	0	-867	25°	69	Tmp	147	5.378	13:36:29		0	+1800	22°					
9	Tmp	19	4.452	09:43:32	09:49:48	0	+373	25°	70	Tmp	150	9.461	13:43:36		0	+1800	22°					
10	Tmp	22	5.415	09:46:03	09:53:13	0	+427	26°	71	Tmp	153	0.050	13:48:19		0	+1800	22°					
11	Tmp	23	7.260	09:49:15	09:57:55	0	+517	26°	72	Tmp	155	2.901	13:53:55		0	+1800	22°					
12	Tmp	26	9.869	09:54:25	10:07:38	0	+790	26°	73	Tmp	157	3.615	13:58:06		0	+1800	22°					
13	Tmp	29	0.911	09:57:50		0	+1800	26°	74	Tmp	158	5.341	14:00:55		0	+1800	22°					
14	Tmp	31	0.143	10:03:44		0	+1800	26°	75	Tmp	158	5.918	14:02:04		0	+1800	22°					
15	Tmp	33	2.085	10:07:21		0	+1800	26°	76	Tmp	162	7.592	14:05:25		0	+1800	22°					
16	Tmp	36	3.626	10:10:12	10:15:03	0	+288	26°	77	Tmp	165	0.581	14:07:11		0	+1800	22°					
17	Tmp	37	5.419	10:17:20	10:19:38	0	+135	26°	78	Tmp	167	1.416	14:08:55		0	+1800	22°					
18	Tmp	40	7.229	10:26:42	10:28:32	0	+107	26°	79	Tmp	168	3.367	14:12:58		0	+1800	22°					
19	Tmp	42	0.217	10:28:08	10:30:07	0	+116	26°	80	Tmp	169	4.370	14:15:05		0	+1800	22°					
20	Canc	48	0.442	--:--:--	--:--:--	0	+0	26°	81	Tmp	170	6.367	14:18:55		0	+1800	22°					
21	Canc	52	2.680	--:--:--	--:--:--	0	+0	26°	82	Tmp	172	7.035	14:20:15	14:08:16	0	-1800	22°					
23	Tmp	56	0.886	10:42:42	10:44:50	0	+125	26°	83	Tmp	173	9.162	14:23:53		0	+1800	22°					
24	Tmp	59	2.279	10:45:41		0	+1800	26°	84	Tmp	174	0.120	14:24:59	14:09:51	0	-1800	22°					
25	Tmp	59	2.368	10:46:01		0	+1800	26°	Etapa B													
26	Tmp	60	2.508	10:46:27	10:48:42	0	+132	26°	Num	344	A	20°	PG	1	B	NC	PG	0	Tot PG	1	Col.	21°
27	Tmp	61	3.058	10:47:53	10:49:51	0	+115	26°														
28	Tmp	64	5.170	10:52:00	10:54:05	0	+122	26°	Moto Clube - Sua concessionária autorizada Honda													
29	Tmp	67	7.340	10:56:11	10:59:47	0	+213	24°														
30	Tmp	70	0.725	10:57:34	11:01:20	0	+223	22°														
31	Tmp	71	1.855	11:00:01	11:04:07	0	+243	22°														
32	Tmp	72	3.000	11:02:08	11:06:06	0	+235	20°														
35	Tmp	75	0.035	11:03:34	11:08:51	0	+314	20°														
36	Tmp	79	1.916	11:10:22	11:13:50	0	+205	20°														
37	Tmp	80	2.729	11:12:14	11:15:55	0	+218	20°														
38	Tmp	83	4.080	11:14:34	11:17:50	0	+193	20°														
39	Tmp	85	5.354	11:16:51	11:19:53	0	+179	20°														
40	Tmp	88	6.431	11:19:11	11:22:37	0	+203	20°														
41	Tmp	91	8.052	11:24:04	11:31:21	0	+434	20°														
42	Tmp	93	9.167	11:26:21	11:33:42	0	+438	20°														
Etapa A									Num	344	Pen	0	PCZ	0	Total PP	19992	PG	1				
43	Tmp	99	1.342	12:02:33	12:00:12	0	-414	23°														
44	Tmp	101	2.176	12:04:18	12:02:40	0	-285	23°														
45	Tmp	101	3.518	12:07:58	12:06:06	0	-327	23°														
46	Tmp	102	4.120	12:09:37	12:07:47	0	-321	23°														
47	Tmp	103	4.652	12:11:36	12:09:58	0	-285	22°														
48	Tmp	105	5.881	12:14:46	12:12:40	0	-369	22°														
49	Tmp	105	6.360	12:15:47	12:13:40	0	-372	22°														
50	Tmp	109	7.100	12:19:30	12:18:23	0	-192	22°														
51	Tmp	109	7.811	12:22:10	12:21:20	0	-141	21°														
52	Tmp	111	8.509	12:24:31	12:48:47	0	+1800	21°														
53	Tmp	113	9.167	12:27:13	12:56:10	0	+1800	21°														
54	Tmp	116	9.735	12:29:47	13:00:50	0	+1800	21°														
55	Tmp	117	10.105	12:32:32	13:04:08	0	+1800	21°														
56	Tmp	120	1.154	12:43:49	13:12:08	0	+1800	21°														
57	Tmp	121	1.384	12:44:17	13:12:52	0	+1800	21°														
58	Tmp	123	1.560	12:44:43		0	+1800	21°														
59	Tmp	125	1.927	12:45:34	13:22:04	0	+1800	21°														
60	Tmp	127	2.575	12:46:55	13:24:15	0	+1800	21°														
61	Tmp	129	2.746	12:47:16	13:24:48	0	+1800	21°														
62	Tmp	132	4.370	12:50:29	13:29:23	0	+1800	21°														

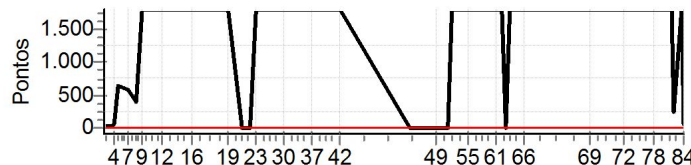
N u m	345	Equipe	345 / Fabio Brito Pinheiro						
		Patrocinador							
		Cat / NL / Largada	NOVATO / 21 / 09:10:30			Cidade	Camacari		

PC	Tp	Trc	KmPC	Ideal	Passagem	Pen	Pontos	Col
1	Tmp	4	1.573	09:20:03	09:20:48	0	+42	30°
2	Tmp	5	2.197	09:21:13	09:21:59	0	+43	30°
3	Tmp	6	3.786	09:24:17	09:25:01	0	+41	30°
4	Tmp	7	4.477	09:25:34	09:26:23	0	+46	30°
6	Tmp	9	0.860	09:27:33	09:38:06	0	+630	29°
7	Tmp	13	2.720	09:32:53	09:42:49	0	+593	29°
8	Tmp	16	3.175	09:36:58	09:43:48	0	+407	29°
9	Tmp	19	4.452	09:39:32	10:31:05	0	+1800	29°
10	Tmp	22	5.415	09:42:03	10:35:09	0	+1800	29°
11	Tmp	23	7.260	09:45:15	10:40:18	0	+1800	29°
12	Tmp	26	9.869	09:50:25	10:50:43	0	+1800	29°
13	Tmp	29	0.911	09:53:50		0	+1800	29°
14	Tmp	31	0.143	09:59:44		0	+1800	29°
15	Tmp	33	2.085	10:03:21		0	+1800	29°
16	Tmp	36	3.626	10:06:12		0	+1800	29°
17	Tmp	37	5.419	10:13:20	11:05:30	0	+1800	30°
18	Tmp	40	7.229	10:22:42		0	+1800	30°
19	Tmp	42	0.217	10:24:08		0	+1800	30°
20	Canc	48	0.442	--:--:--	--:--:--	0	+0	30°
21	Canc	52	2.680	--:--:--	--:--:--	0	+0	30°
23	Tmp	56	0.886	10:38:42		0	+1800	30°
24	Tmp	59	2.279	10:41:41		0	+1800	30°
25	Tmp	59	2.368	10:42:01		0	+1800	30°
26	Tmp	60	2.508	10:42:27		0	+1800	30°
27	Tmp	61	3.058	10:43:53		0	+1800	30°
28	Tmp	64	5.170	10:48:00		0	+1800	30°
29	Tmp	67	7.340	10:52:11		0	+1800	30°
30	Tmp	70	0.725	10:53:34		0	+1800	30°
31	Tmp	71	1.855	10:56:01		0	+1800	30°
32	Tmp	72	3.000	10:58:08		0	+1800	30°
35	Tmp	75	0.035	10:59:34		0	+1800	30°
36	Tmp	79	1.916	11:06:22		0	+1800	30°
37	Tmp	80	2.729	11:08:14		0	+1800	30°
38	Tmp	83	4.080	11:10:34		0	+1800	30°
39	Tmp	85	5.354	11:12:51		0	+1800	30°
40	Tmp	88	6.431	11:15:11		0	+1800	30°
41	Tmp	91	8.052	11:20:04		0	+1800	30°
42	Tmp	93	9.167	11:22:21		0	+1800	30°

PC	Tp	Trc	KmPC	Ideal	Passagem	Pen	Pontos	Col
63	Canc	134	5.356	--:--:--	--:--:--	0	+0	9°
64	Tmp	135	6.930	12:51:05	13:45:08	0	+1800	9°
65	Tmp	135	7.445	12:52:00	13:46:05	0	+1800	9°
66	Tmp	137	10.882	12:58:17	13:52:09	0	+1800	9°
67	Tmp	141	2.700	13:26:32		0	+1800	9°
68	Tmp	142	3.270	13:27:49		0	+1800	9°
69	Tmp	147	5.378	13:32:29		0	+1800	9°
70	Tmp	150	9.461	13:39:36		0	+1800	9°
71	Tmp	153	0.050	13:44:19		0	+1800	9°
72	Tmp	155	2.901	13:49:55		0	+1800	9°
73	Tmp	157	3.615	13:54:06		0	+1800	11°
74	Tmp	158	5.341	13:56:55		0	+1800	11°
75	Tmp	158	5.918	13:58:04		0	+1800	11°
76	Tmp	162	7.592	14:01:25		0	+1800	11°
77	Tmp	165	0.581	14:03:11		0	+1800	11°
78	Tmp	167	1.416	14:04:55		0	+1800	11°
79	Tmp	168	3.367	14:08:58		0	+1800	11°
80	Tmp	169	4.370	14:11:05		0	+1800	11°
81	Tmp	170	6.367	14:14:55		0	+1800	11°
82	Tmp	172	7.035	14:16:15	14:20:07	0	+229	10°
83	Tmp	173	9.162	14:19:53		0	+1800	10°
84	Tmp	174	0.120	14:20:59	14:22:03	0	+61	8°

Etapa B	Num 345	Pen 0	PCZ 4	Total PP 54316	PG 0
----------------	----------------	--------------	--------------	-----------------------	-------------

Num 345	A NC PG 0	B NC PG 0	Tot PG 0	Col. 27°
----------------	------------------	------------------	-----------------	-----------------



Moto Clube - Sua concessionária autorizada Honda

Etapa A	Num	345	Pen	0	PCZ	0	Total PP	54002	PG	0
43	Tmp	99	1.342	11:58:33	11:58:35	0	+0	7°		
44	Tmp	101	2.176	12:00:18	12:00:22	0	+1	9°		
45	Tmp	101	3.518	12:03:58	12:03:59	0	+0	9°		
46	Tmp	102	4.120	12:05:37	12:05:36	0	-0	8°		
47	Tmp	103	4.652	12:07:36	12:07:41	0	+2	8°		
48	Tmp	105	5.881	12:10:46	12:10:47	0	+0	8°		
49	Tmp	105	6.360	12:11:47	12:12:02	0	+12	8°		
50	Tmp	109	7.100	12:15:30	12:15:39	0	+6	8°		
51	Tmp	109	7.811	12:18:10	12:18:18	0	+5	8°		
52	Tmp	111	8.509	12:20:31	12:46:19	0	+1800	9°		
53	Tmp	113	9.167	12:23:13	12:55:28	0	+1800	9°		
54	Tmp	116	9.735	12:25:47	13:09:33	0	+1800	9°		
55	Tmp	117	10.105	12:28:32	13:16:37	0	+1800	9°		
56	Tmp	120	1.154	12:39:49	13:28:49	0	+1800	9°		
57	Tmp	121	1.384	12:40:17	13:29:40	0	+1800	9°		
58	Tmp	123	1.560	12:40:43		0	+1800	9°		
59	Tmp	125	1.927	12:41:34	13:30:51	0	+1800	9°		
60	Tmp	127	2.575	12:42:55		0	+1800	9°		
61	Tmp	129	2.746	12:43:16		0	+1800	9°		
62	Tmp	132	4.370	12:46:29		0	+1800	9°		

N u m	346	Equipe	346 / Ruben Moura de Oliveira						
		Patrocinador							
		Cat / NL / Largada	NOVATO / 34 / 09:17:00	Cidade	Itapetinga				

PC	Tp	Trc	KmPC	Ideal	Passagem	Pen	Pontos	Col
1	Tmp	4	1.573	09:26:33	09:19:19	0	-1800	31º
2	Tmp	5	2.197	09:27:43	09:20:45	0	-1800	31º
3	Tmp	6	3.786	09:30:47	09:24:01	0	-1800	31º
4	Tmp	7	4.477	09:32:04	09:26:28	0	-1800	31º
6	Tmp	9	0.860	09:34:03	09:29:35	0	-795	31º
7	Tmp	13	2.720	09:39:23	09:35:33	0	-681	31º
8	Tmp	16	3.175	09:43:28	09:39:08	0	-771	31º
9	Tmp	19	4.452	09:46:02	09:49:40	0	+215	31º
10	Tmp	22	5.415	09:48:33	09:52:34	0	+238	31º
11	Tmp	23	7.260	09:51:45	09:56:29	0	+281	31º
12	Tmp	26	9.869	09:56:55	10:13:01	0	+900	31º
13	Tmp	29	0.911	10:00:20	10:18:06	0	+900	31º
14	Tmp	31	0.143	10:06:14	10:20:26	0	+849	30º
15	Tmp	33	2.085	10:09:51	10:31:50	0	+1800	30º
16	Tmp	36	3.626	10:12:42	10:33:45	0	+1800	30º
17	Tmp	37	5.419	10:19:50	10:37:53	0	+900	29º
18	Tmp	40	7.229	10:29:12		0	+1800	29º
19	Tmp	42	0.217	10:30:38		0	+1800	29º
20	Canc	48	0.442	--:--:--	--:--:--	0	+0	29º
21	Canc	52	2.680	--:--:--	--:--:--	0	+0	29º
23	Tmp	56	0.886	10:45:12		0	+1800	29º
24	Tmp	59	2.279	10:48:11		0	+1800	29º
25	Tmp	59	2.368	10:48:31		0	+1800	29º
26	Tmp	60	2.508	10:48:57		0	+1800	29º
27	Tmp	61	3.058	10:50:23		0	+1800	29º
28	Tmp	64	5.170	10:54:30		0	+1800	29º
29	Tmp	67	7.340	10:58:41		0	+1800	29º
30	Tmp	70	0.725	11:00:04		0	+1800	29º
31	Tmp	71	1.855	11:02:31		0	+1800	29º
32	Tmp	72	3.000	11:04:38		0	+1800	29º
35	Tmp	75	0.035	11:06:04		0	+1800	29º
36	Tmp	79	1.916	11:12:52		0	+1800	29º
37	Tmp	80	2.729	11:14:44		0	+1800	29º
38	Tmp	83	4.080	11:17:04		0	+1800	29º
39	Tmp	85	5.354	11:19:21		0	+1800	29º
40	Tmp	88	6.431	11:21:41		0	+1800	29º
41	Tmp	91	8.052	11:26:34		0	+1800	29º
42	Tmp	93	9.167	11:28:51		0	+1800	29º

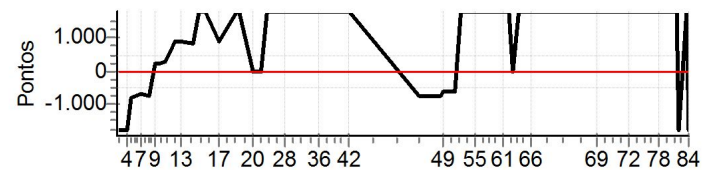
Etapas A	Num	346	Pen	0	PCZ	0	Total PP	53330	PG	0
-----------------	-----	-----	-----	---	-----	---	----------	-------	----	---

43	Tmp	99	1.342	12:05:03	12:00:40	0	-780	24º
44	Tmp	101	2.176	12:06:48	12:02:38	0	-741	24º
45	Tmp	101	3.518	12:10:28	12:06:07	0	-774	24º
46	Tmp	102	4.120	12:12:07	12:07:47	0	-771	24º
47	Tmp	103	4.652	12:14:06	12:09:57	0	-738	24º
48	Tmp	105	5.881	12:17:16	12:12:52	0	-783	24º
49	Tmp	105	6.360	12:18:17	12:14:48	0	-618	24º
50	Tmp	109	7.100	12:22:00	12:18:16	0	-663	24º
51	Tmp	109	7.811	12:24:40	12:21:08	0	-627	24º
52	Tmp	111	8.509	12:27:01	12:59:45	0	+1800	24º
53	Tmp	113	9.167	12:29:43	13:04:47	0	+1800	24º
54	Tmp	116	9.735	12:32:17	13:14:26	0	+1800	24º
55	Tmp	117	10.105	12:35:02	13:20:29	0	+1800	24º
56	Tmp	120	1.154	12:46:19	13:28:21	0	+1800	24º
57	Tmp	121	1.384	12:46:47	13:29:06	0	+1800	24º
58	Tmp	123	1.560	12:47:13		0	+1800	24º
59	Tmp	125	1.927	12:48:04	13:30:29	0	+1800	24º
60	Tmp	127	2.575	12:49:25		0	+1800	24º
61	Tmp	129	2.746	12:49:46		0	+1800	24º
62	Tmp	132	4.370	12:52:59		0	+1800	24º

PC	Tp	Trc	KmPC	Ideal	Passagem	Pen	Pontos	Col
63	Canc	134	5.356	--:--:--	--:--:--	0	+0	24º
64	Tmp	135	6.930	12:57:35	13:45:06	0	+1800	24º
65	Tmp	135	7.445	12:58:30	13:46:01	0	+1800	24º
66	Tmp	137	10.882	13:04:47	13:52:05	0	+1800	24º
67	Tmp	141	2.700	13:33:02		0	+1800	24º
68	Tmp	142	3.270	13:34:19		0	+1800	24º
69	Tmp	147	5.378	13:38:59		0	+1800	24º
70	Tmp	150	9.461	13:46:06		0	+1800	24º
71	Tmp	153	0.050	13:50:49		0	+1800	24º
72	Tmp	155	2.901	13:56:25		0	+1800	24º
73	Tmp	157	3.615	14:00:36		0	+1800	24º
74	Tmp	158	5.341	14:03:25		0	+1800	24º
75	Tmp	158	5.918	14:04:34		0	+1800	24º
76	Tmp	162	7.592	14:07:55		0	+1800	24º
77	Tmp	165	0.581	14:09:41		0	+1800	24º
78	Tmp	167	1.416	14:11:25		0	+1800	24º
79	Tmp	168	3.367	14:15:28		0	+1800	24º
80	Tmp	169	4.370	14:17:35		0	+1800	24º
81	Tmp	170	6.367	14:21:25		0	+1800	24º
82	Tmp	172	7.035	14:22:45	14:16:59	0	-1800	24º
83	Tmp	173	9.162	14:26:23		0	+1800	24º
84	Tmp	174	0.120	14:27:29	14:18:24	0	-1800	24º

Etapas B	Num	346	Pen	0	PCZ	0	Total PP	64095	PG	0
-----------------	-----	-----	-----	---	-----	---	----------	-------	----	---

Num	346	A	NC	PG	0	B	NC	PG	0	Tot PG	0	Col.	30º
-----	-----	---	----	----	---	---	----	----	---	--------	---	------	-----



Moto Clube - Sua concessionária autorizada Honda

N um m	347	Equipe	347 / Aniel Costa Cruz					
		Patrocinador						
		Cat / NL / Largada	NOVATO / 22 / 09:11:00	Cidade	Itapetinga			

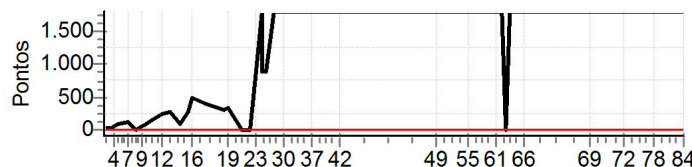
PC	Tp	Trc	KmPC	Ideal	Passagem	Pen	Pontos	Col	PC	Tp	Trc	KmPC	Ideal	Passagem	Pen	Pontos	Col
1	Tmp	4	1.573	09:20:33	09:20:50	0	+14	18°	63	Canc	134	5.356	--:--:--	--:--:--	0	+0	29°
2	Tmp	5	2.197	09:21:43	09:22:03	0	+17	18°	64	Tmp	135	6.930	12:51:35	14:40:37	0	+1800	29°
3	Tmp	6	3.786	09:24:47	09:25:06	0	+16	15°	65	Tmp	135	7.445	12:52:30	14:41:53	0	+1800	29°
4	Tmp	7	4.477	09:26:04	09:26:54	0	+47	15°	66	Tmp	137	10.882	12:58:47	14:50:13	0	+1800	29°
6	Tmp	9	0.860	09:28:03	09:29:39	0	+93	12°	67	Tmp	141	2.700	13:27:02		0	+1800	29°
7	Tmp	13	2.720	09:33:23	09:35:32	0	+126	11°	68	Tmp	142	3.270	13:28:19		0	+1800	29°
8	Tmp	16	3.175	09:37:28	09:37:27	0	-0	6°	69	Tmp	147	5.378	13:32:59		0	+1800	29°
9	Tmp	19	4.452	09:40:02	09:40:53	0	+48	6°	70	Tmp	150	9.461	13:40:06		0	+1800	29°
10	Tmp	22	5.415	09:42:33	09:44:08	0	+92	7°	71	Tmp	153	0.050	13:44:49		0	+1800	29°
11	Tmp	23	7.260	09:45:45	09:48:18	0	+150	10°	72	Tmp	155	2.901	13:50:25		0	+1800	29°
12	Tmp	26	9.869	09:50:55	09:55:04	0	+246	10°	73	Tmp	157	3.615	13:54:36		0	+1800	29°
13	Tmp	29	0.911	09:54:20	09:59:00	0	+277	11°	74	Tmp	158	5.341	13:57:25		0	+1800	29°
14	Tmp	31	0.143	10:00:14	10:01:37	0	+80	11°	75	Tmp	158	5.918	13:58:34		0	+1800	29°
15	Tmp	33	2.085	10:03:51	10:08:39	0	+285	11°	76	Tmp	162	7.592	14:01:55		0	+1800	29°
16	Tmp	36	3.626	10:06:42	10:14:56	0	+491	13°	77	Tmp	165	0.581	14:03:41		0	+1800	29°
17	Tmp	37	5.419	10:13:50	10:20:18	0	+385	14°	78	Tmp	167	1.416	14:05:25		0	+1800	29°
18	Tmp	40	7.229	10:23:12	10:28:20	0	+305	14°	79	Tmp	168	3.367	14:09:28		0	+1800	29°
19	Tmp	42	0.217	10:24:38	10:30:08	0	+327	15°	80	Tmp	169	4.370	14:11:35		0	+1800	29°
20	Canc	48	0.442	--:--:--	--:--:--	0	+0	15°	81	Tmp	170	6.367	14:15:25		0	+1800	29°
21	Canc	52	2.680	--:--:--	--:--:--	0	+0	15°	82	Tmp	172	7.035	14:16:45	15:24:26	0	+1800	29°
23	Tmp	56	0.886	10:39:12	10:55:44	0	+900	19°	83	Tmp	173	9.162	14:20:23		0	+1800	29°
24	Tmp	59	2.279	10:42:11		0	+1800	20°	84	Tmp	174	0.120	14:21:29	15:26:16	0	+1800	29°
25	Tmp	59	2.368	10:42:31		0	+1800	20°	Etapa B Num 347 Pen 0 PCZ 0 Total PP 73800 PG 0								
26	Tmp	60	2.508	10:42:57	10:59:57	0	+900	20°	Num 347 A 22° PG 0 B NC PG 0 Tot PG 0 Col. 26°								
27	Tmp	61	3.058	10:44:23	11:01:49	0	+900	20°									
28	Tmp	64	5.170	10:48:30	11:08:46	0	+1800	20°									
29	Tmp	67	7.340	10:52:41	11:15:34	0	+1800	20°									
30	Tmp	70	0.725	10:54:04	11:24:19	0	+1800	20°									
31	Tmp	71	1.855	10:56:31		0	+1800	20°									
32	Tmp	72	3.000	10:58:38	11:37:12	0	+1800	21°									
35	Tmp	75	0.035	11:00:04	11:40:18	0	+1800	22°									
36	Tmp	79	1.916	11:06:52		0	+1800	22°									
37	Tmp	80	2.729	11:08:44		0	+1800	22°									
38	Tmp	83	4.080	11:11:04		0	+1800	22°									
39	Tmp	85	5.354	11:13:21		0	+1800	22°									
40	Tmp	88	6.431	11:15:41		0	+1800	22°									
41	Tmp	91	8.052	11:20:34		0	+1800	22°									
42	Tmp	93	9.167	11:22:51		0	+1800	22°									

Etapa A	Num 347	Pen 0	PCZ 1	Total PP 32699	PG 0
----------------	---------	-------	-------	----------------	------

43	Tmp	99	1.342	11:59:03	12:38:58	0	+1800	29°
44	Tmp	101	2.176	12:00:48	12:41:02	0	+1800	29°
45	Tmp	101	3.518	12:04:28	12:45:01	0	+1800	29°
46	Tmp	102	4.120	12:06:07	12:46:49	0	+1800	29°
47	Tmp	103	4.652	12:08:06	12:48:38	0	+1800	29°
48	Tmp	105	5.881	12:11:16	12:53:11	0	+1800	29°
49	Tmp	105	6.360	12:12:17	12:59:41	0	+1800	29°
50	Tmp	109	7.100	12:16:00	13:01:55	0	+1800	29°
51	Tmp	109	7.811	12:18:40	13:04:54	0	+1800	29°
52	Tmp	111	8.509	12:21:01	13:17:00	0	+1800	29°
53	Tmp	113	9.167	12:23:43	13:34:24	0	+1800	29°
54	Tmp	116	9.735	12:26:17	13:50:05	0	+1800	29°
55	Tmp	117	10.105	12:29:02	14:08:06	0	+1800	29°
56	Tmp	120	1.154	12:40:19		0	+1800	29°
57	Tmp	121	1.384	12:40:47		0	+1800	29°
58	Tmp	123	1.560	12:41:13		0	+1800	29°
59	Tmp	125	1.927	12:42:04	14:21:11	0	+1800	29°
60	Tmp	127	2.575	12:43:25		0	+1800	29°
61	Tmp	129	2.746	12:43:46		0	+1800	29°
62	Tmp	132	4.370	12:46:59		0	+1800	29°

Etapa B	Num 347	Pen 0	PCZ 0	Total PP 73800	PG 0
----------------	---------	-------	-------	----------------	------

Num 347	A 22°	PG 0	B NC	PG 0	Tot PG 0	Col. 26°
---------	-------	------	------	------	----------	----------



Moto Clube - Sua concessionária autorizada Honda

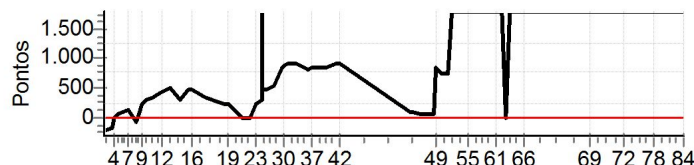
N u m	348	Equipe		348 / Saulo Oliveira Pereira														
		Patrocinador																
		Cat / NL / Largada		NOVATO / 23 / 09:11:30					Cidade		Itapetinga							

PC	Tp	Trc	KmPC	Ideal	Passagem	Pen	Pontos	Col
1	Tmp	4	1.573	09:21:03	09:19:51	0	-207	21°
2	Tmp	5	2.197	09:22:13	09:20:59	0	-213	21°
3	Tmp	6	3.786	09:25:17	09:24:17	0	-171	21°
4	Tmp	7	4.477	09:26:34	09:26:26	0	-15	21°
6	Tmp	9	0.860	09:28:33	09:29:34	0	+58	20°
7	Tmp	13	2.720	09:33:53	09:35:48	0	+112	19°
8	Tmp	16	3.175	09:37:58	09:37:27	0	-84	18°
9	Tmp	19	4.452	09:40:32	09:44:30	0	+235	18°
10	Tmp	22	5.415	09:43:03	09:47:58	0	+292	18°
11	Tmp	23	7.260	09:46:15	09:51:58	0	+340	19°
12	Tmp	26	9.869	09:51:25	09:58:58	0	+450	19°
13	Tmp	29	0.911	09:54:50	10:03:15	0	+502	19°
14	Tmp	31	0.143	10:00:44	10:05:47	0	+300	20°
15	Tmp	33	2.085	10:04:21	10:12:01	0	+457	20°
16	Tmp	36	3.626	10:07:12	10:14:55	0	+460	20°
17	Tmp	37	5.419	10:14:20	10:19:40	0	+317	20°
18	Tmp	40	7.229	10:23:42	10:27:33	0	+228	20°
19	Tmp	42	0.217	10:25:08	10:29:09	0	+238	20°
20	Canc	48	0.442	--:--:--	--:--:--	0	+0	20°
21	Canc	52	2.680	--:--:--	--:--:--	0	+0	20°
23	Tmp	56	0.886	10:39:42	10:43:37	0	+232	20°
24	Tmp	59	2.279	10:42:41	10:47:37	0	+293	18°
25	Tmp	59	2.368	10:43:01		0	+1800	18°
26	Tmp	60	2.508	10:43:27	10:51:06	0	+456	18°
27	Tmp	61	3.058	10:44:53	10:52:34	0	+458	18°
28	Tmp	64	5.170	10:49:00	10:58:14	0	+551	19°
29	Tmp	67	7.340	10:53:11	11:07:13	0	+839	19°
30	Tmp	70	0.725	10:54:34	11:09:24	0	+887	19°
31	Tmp	71	1.855	10:57:01	11:12:41	0	+900	19°
32	Tmp	72	3.000	10:59:08	11:14:48	0	+900	19°
35	Tmp	75	0.035	11:00:34	11:16:37	0	+900	19°
36	Tmp	79	1.916	11:07:22	11:20:58	0	+813	19°
37	Tmp	80	2.729	11:09:14	11:23:08	0	+831	19°
38	Tmp	83	4.080	11:11:34	11:25:29	0	+832	19°
39	Tmp	85	5.354	11:13:51	11:27:43	0	+829	19°
40	Tmp	88	6.431	11:16:11	11:30:14	0	+840	19°
41	Tmp	91	8.052	11:21:04	11:40:22	0	+900	19°
42	Tmp	93	9.167	11:23:21	11:42:48	0	+900	19°

PC	Tp	Trc	KmPC	Ideal	Passagem	Pen	Pontos	Col
63	Canc	134	5.356	--:--:--	--:--:--	0	+0	22°
64	Tmp	135	6.930	12:52:05	14:40:27	0	+1800	22°
65	Tmp	135	7.445	12:53:00	14:41:33	0	+1800	22°
66	Tmp	137	10.882	12:59:17	14:50:11	0	+1800	22°
67	Tmp	141	2.700	13:27:32		0	+1800	23°
68	Tmp	142	3.270	13:28:49		0	+1800	23°
69	Tmp	147	5.378	13:33:29		0	+1800	23°
70	Tmp	150	9.461	13:40:36		0	+1800	23°
71	Tmp	153	0.050	13:45:19		0	+1800	23°
72	Tmp	155	2.901	13:50:55		0	+1800	23°
73	Tmp	157	3.615	13:55:06		0	+1800	23°
74	Tmp	158	5.341	13:57:55		0	+1800	23°
75	Tmp	158	5.918	13:59:04		0	+1800	23°
76	Tmp	162	7.592	14:02:25		0	+1800	23°
77	Tmp	165	0.581	14:04:11		0	+1800	23°
78	Tmp	167	1.416	14:05:55		0	+1800	23°
79	Tmp	168	3.367	14:09:58		0	+1800	23°
80	Tmp	169	4.370	14:12:05		0	+1800	23°
81	Tmp	170	6.367	14:15:55		0	+1800	23°
82	Tmp	172	7.035	14:17:15	15:25:33	0	+1800	23°
83	Tmp	173	9.162	14:20:53		0	+1800	23°
84	Tmp	174	0.120	14:21:59	15:27:31	0	+1800	23°

Etapa B	Num 348	Pen 0	PCZ 0	Total PP 60341	PG 0
----------------	----------------	--------------	--------------	-----------------------	-------------

Num 348	A 19°	PG 2	B NC	PG 0	Tot PG 2	Col. 20°
----------------	--------------	-------------	-------------	-------------	-----------------	-----------------



Moto Clube - Sua concessionária autorizada Honda

Etapa A	Num	348	Pen	0	PCZ	0	Total PP	18840	PG	2
43	Tmp	99	1.342	11:59:33	12:01:02	0	+86	18°		
44	Tmp	101	2.176	12:01:18	12:02:43	0	+82	17°		
45	Tmp	101	3.518	12:04:58	12:06:10	0	+69	17°		
46	Tmp	102	4.120	12:06:37	12:07:55	0	+75	17°		
47	Tmp	103	4.652	12:08:36	12:09:45	0	+66	17°		
48	Tmp	105	5.881	12:11:46	12:12:39	0	+50	17°		
49	Tmp	105	6.360	12:12:47	12:26:49	0	+839	18°		
50	Tmp	109	7.100	12:16:30	12:28:49	0	+736	20°		
51	Tmp	109	7.811	12:19:10	12:31:31	0	+738	22°		
52	Tmp	111	8.509	12:21:31	12:53:27	0	+1800	22°		
53	Tmp	113	9.167	12:24:13	13:04:20	0	+1800	22°		
54	Tmp	116	9.735	12:26:47	13:48:45	0	+1800	22°		
55	Tmp	117	10.105	12:29:32	14:04:08	0	+1800	22°		
56	Tmp	120	1.154	12:40:49		0	+1800	22°		
57	Tmp	121	1.384	12:41:17		0	+1800	22°		
58	Tmp	123	1.560	12:41:43		0	+1800	22°		
59	Tmp	125	1.927	12:42:34	14:20:59	0	+1800	22°		
60	Tmp	127	2.575	12:43:55	14:24:59	0	+1800	22°		
61	Tmp	129	2.746	12:44:16		0	+1800	22°		
62	Tmp	132	4.370	12:47:29		0	+1800	22°		

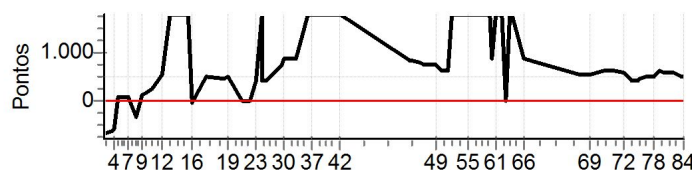
N u m	349	Equipe	349 / Albert Dorea Rigaud						
		Patrocinador							
		Cat / NL / Largada	NOVATO / 33 / 09:16:30	Cidade	Mascote				

PC	Tp	Trc	KmPC	Ideal	Passagem	Pen	Pontos	Col
1	Tmp	4	1.573	09:26:03	09:22:21	0	-657	23°
2	Tmp	5	2.197	09:27:13	09:23:37	0	-639	24°
3	Tmp	6	3.786	09:30:17	09:26:44	0	-630	23°
4	Tmp	7	4.477	09:31:34	09:28:19	0	-576	23°
6	Tmp	9	0.860	09:33:33	09:35:19	0	+103	23°
7	Tmp	13	2.720	09:38:53	09:40:10	0	+74	23°
8	Tmp	16	3.175	09:42:58	09:41:10	0	-315	23°
9	Tmp	19	4.452	09:45:32	09:48:07	0	+152	23°
10	Tmp	22	5.415	09:48:03	09:51:07	0	+181	23°
11	Tmp	23	7.260	09:51:15	09:55:56	0	+278	23°
12	Tmp	26	9.869	09:56:25	10:05:43	0	+555	23°
13	Tmp	29	0.911	09:59:50		0	+1800	23°
14	Tmp	31	0.143	10:05:44		0	+1800	24°
15	Tmp	33	2.085	10:09:21		0	+1800	24°
16	Tmp	36	3.626	10:12:12	10:11:59	0	-30	24°
17	Tmp	37	5.419	10:19:20	10:28:05	0	+522	24°
18	Tmp	40	7.229	10:28:42	10:36:50	0	+485	24°
19	Tmp	42	0.217	10:30:08	10:38:37	0	+506	24°
20	Canc	48	0.442	--:--:--	--:--:--	0	+0	24°
21	Canc	52	2.680	--:--:--	--:--:--	0	+0	24°
23	Tmp	56	0.886	10:44:42	10:51:48	0	+423	24°
24	Tmp	59	2.279	10:47:41		0	+1800	25°
25	Tmp	59	2.368	10:48:01		0	+1800	25°
26	Tmp	60	2.508	10:48:27	10:55:34	0	+424	25°
27	Tmp	61	3.058	10:49:53	10:56:55	0	+419	25°
28	Tmp	64	5.170	10:54:00	11:03:42	0	+579	25°
29	Tmp	67	7.340	10:58:11	11:10:57	0	+763	25°
30	Tmp	70	0.725	10:59:34	11:15:46	0	+900	24°
31	Tmp	71	1.855	11:02:01	11:18:24	0	+900	23°
32	Tmp	72	3.000	11:04:08	11:20:21	0	+900	23°
35	Tmp	75	0.035	11:05:34	11:21:29	0	+900	23°
36	Tmp	79	1.916	11:12:22	11:39:09	0	+1800	23°
37	Tmp	80	2.729	11:14:14	11:41:14	0	+1800	23°
38	Tmp	83	4.080	11:16:34	11:43:14	0	+1800	23°
39	Tmp	85	5.354	11:18:51	11:45:24	0	+1800	23°
40	Tmp	88	6.431	11:21:11	11:52:08	0	+1800	23°
41	Tmp	91	8.052	11:26:04	11:57:18	0	+1800	23°
42	Tmp	93	9.167	11:28:21	11:59:29	0	+1800	23°

PC	Tp	Trc	KmPC	Ideal	Passagem	Pen	Pontos	Col
63	Canc	134	5.356	--:--:--	--:--:--	0	+0	6°
64	Tmp	135	6.930	12:57:05	13:17:58	0	+1800	6°
65	Tmp	135	7.445	12:58:00	13:18:45	0	+1800	6°
66	Tmp	137	10.882	13:04:17	13:23:36	0	+900	6°
67	Tmp	141	2.700	13:32:32	13:41:26	0	+531	6°
68	Tmp	142	3.270	13:33:49	13:42:44	0	+532	6°
69	Tmp	147	5.378	13:38:29	13:47:38	0	+546	6°
70	Tmp	150	9.461	13:45:36	13:56:07	0	+628	6°
71	Tmp	153	0.050	13:50:19	14:00:36	0	+614	6°
72	Tmp	155	2.901	13:55:55	14:05:55	0	+597	6°
73	Tmp	157	3.615	14:00:06	14:06:59	0	+410	6°
74	Tmp	158	5.341	14:02:55	14:09:56	0	+418	5°
75	Tmp	158	5.918	14:04:04	14:11:56	0	+469	5°
76	Tmp	162	7.592	14:07:25	14:16:09	0	+521	5°
77	Tmp	165	0.581	14:09:11	14:17:54	0	+520	4°
78	Tmp	167	1.416	14:10:55	14:19:42	0	+524	4°
79	Tmp	168	3.367	14:14:58	14:25:35	0	+634	4°
80	Tmp	169	4.370	14:17:05	14:27:17	0	+609	4°
81	Tmp	170	6.367	14:20:55	14:30:45	0	+587	4°
82	Tmp	172	7.035	14:22:15	14:31:55	0	+577	4°
83	Tmp	173	9.162	14:25:53	14:34:37	0	+521	4°
84	Tmp	174	0.120	14:26:59	14:35:16	0	+494	4°

Etapa B	Num	349	Pen	0	PCZ	0	Total PP	39837	PG	18
---------	-----	-----	-----	---	-----	---	----------	-------	----	----

Num	349	A	23°	PG	0	B	4°	PG	18	Tot PG	18	Col.	8°
-----	-----	---	-----	----	---	---	----	----	----	--------	----	------	----



Moto Clube - Sua concessionária autorizada Honda

Etapa A	Num	349	Pen	0	PCZ	0	Total PP	33511	PG	0
43	Tmp	99	1.342	12:04:33	12:18:32	0	+836	6°		
44	Tmp	101	2.176	12:06:18	12:20:05	0	+824	6°		
45	Tmp	101	3.518	12:09:58	12:23:07	0	+786	6°		
46	Tmp	102	4.120	12:11:37	12:24:30	0	+770	6°		
47	Tmp	103	4.652	12:13:36	12:26:00	0	+741	6°		
48	Tmp	105	5.881	12:16:46	12:29:14	0	+745	6°		
49	Tmp	105	6.360	12:17:47	12:30:21	0	+751	6°		
50	Tmp	109	7.100	12:21:30	12:32:07	0	+634	6°		
51	Tmp	109	7.811	12:24:10	12:34:31	0	+618	6°		
52	Tmp	111	8.509	12:26:31	12:50:43	0	+1800	6°		
53	Tmp	113	9.167	12:29:13	12:55:29	0	+1800	6°		
54	Tmp	116	9.735	12:31:47	12:59:26	0	+1800	6°		
55	Tmp	117	10.105	12:34:32	13:02:30	0	+1800	6°		
56	Tmp	120	1.154	12:45:49	13:06:06	0	+1800	6°		
57	Tmp	121	1.384	12:46:17	13:06:48	0	+1800	6°		
58	Tmp	123	1.560	12:46:43		0	+1800	6°		
59	Tmp	125	1.927	12:47:34	13:07:37	0	+900	6°		
60	Tmp	127	2.575	12:48:55	13:09:25	0	+1800	6°		
61	Tmp	129	2.746	12:49:16	13:10:04	0	+1800	6°		
62	Tmp	132	4.370	12:52:29	13:13:45	0	+1800	6°		