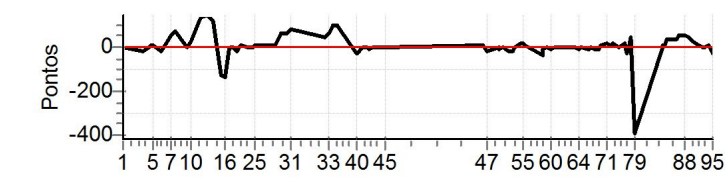


<b>N</b> <b>u</b> <b>m</b>	<b>3</b>	<b>Equipe</b>	3 / Antonio Augusto Andrade					
		<b>Patrocinador</b>	Moto Itaberaba - Honda Prefeitura de Itaberaba					
		<b>Cat / NL / Largada</b>	EXECUTIVO / 1 / 08:42:30	<b>Cidade</b>	Itaberaba			

PC	Tp	Trc	KmPC	Ideal	Passagem	Pen	Pontos	Col	PC	Tp	Trc	KmPC	Ideal	Passagem	Pen	Pontos	Col
1	Tmp	2	0.100	08:57:36	08:57:37	0	+0	3°	62	Tmp	67	0.050	12:08:15	12:08:19	0	+0	2°
2	Tmp	5	5.690	09:06:30	09:06:22	0	-24	3°	63	Tmp	67	0.950	12:09:25	12:09:25	0	+0	2°
3	Tmp	7	0.100	09:08:43	09:08:45	0	+0	3°	64	Tmp	67	2.580	12:11:33	12:11:30	0	-9	2°
4	Tmp	7	0.440	09:09:23	09:09:37	0	+9	2°	65	Tmp	68	3.450	12:12:42	12:12:40	0	-6	2°
5	Tmp	7	0.980	09:10:28	09:10:44	0	+11	2°	66	Tmp	70	0.120	12:15:30	12:15:25	0	-15	2°
6	Tmp	8	3.300	09:13:36	09:13:30	0	-18	3°	67	Tmp	70	0.900	12:16:40	12:16:44	0	+0	2°
7	Tmp	11	6.590	09:18:25	09:19:20	0	+50	2°	68	Tmp	71	1.900	12:18:14	12:18:09	0	-15	2°
8	Tmp	11	7.250	09:20:04	09:21:19	0	+70	2°	69	Tmp	71	3.060	12:20:10	12:20:06	0	-12	2°
9	Tmp	15	0.860	09:25:05	09:25:09	0	+0	1°	70	Tmp	72	3.350	12:20:53	12:21:03	0	+5	2°
10	Tmp	15	1.300	09:26:11	09:26:40	0	+24	1°	71	Tmp	73	4.400	12:23:44	12:24:03	0	+14	2°
11	Tmp	16	2.800	09:29:42	09:31:47	0	+120	1°	72	Tmp	73	5.160	12:25:10	12:25:21	0	+6	2°
12	Tmp	17	3.330	09:31:05	09:33:23	0	+133	1°	73	Tmp	73	5.470	12:25:44	12:26:02	0	+13	2°
13	Tmp	17	3.990	09:33:04	09:35:33	0	+144	1°	74	Tmp	74	1.290	12:28:09	12:28:15	0	+1	2°
14	Tmp	18	4.880	09:35:52	09:37:57	0	+120	1°	75	Tmp	74	3.150	12:30:42	12:31:02	0	+15	2°
15	Tmp	20	5.350	09:39:40	09:38:56	0	-132	1°	76	Tmp	75	4.240	12:32:18	12:32:07	0	-33	2°
16	Tmp	21	6.010	09:40:47	09:40:00	0	-141	1°	77	Tmp	75	4.370	12:32:47	12:32:43	0	-12	2°
17	Tmp	22	7.150	09:42:44	09:42:40	0	-12	1°	78	Tmp	75	4.620	12:33:43	12:34:32	0	+44	2°
18	Tmp	22	7.570	09:43:26	09:43:25	0	-3	1°	79	Tmp	75	5.070	12:35:25	12:33:14	0	-393	2°
19	Tmp	23	0.580	09:44:34	09:44:32	0	-6	1°	80	Tmp	77	1.150	12:46:48	12:46:55	0	+2	2°
20	Tmp	23	1.470	09:45:58	09:45:50	0	-24	1°	81	Tmp	78	1.480	12:47:26	12:47:35	0	+4	2°
21	Tmp	24	2.150	09:47:11	09:47:17	0	+1	1°	82	Tmp	79	1.950	12:48:15	12:48:26	0	+6	2°
22	Tmp	25	2.750	09:48:11	09:48:22	0	+6	1°	83	Tmp	80	2.580	12:49:16	12:49:54	0	+33	2°
23	Tmp	25	4.330	09:50:33	09:50:40	0	+2	1°	84	Tmp	81	3.700	12:50:51	12:51:34	0	+38	2°
24	Tmp	25	5.860	09:52:51	09:52:57	0	+1	1°	85	Tmp	82	4.100	12:51:32	12:52:09	0	+32	2°
25	Tmp	25	6.420	09:53:41	09:53:55	0	+9	1°	86	Tmp	83	5.170	12:53:03	12:53:47	0	+39	2°
26	Tmp	28	1.890	10:01:59	10:02:16	0	+12	1°	87	Tmp	83	5.970	12:54:09	12:55:03	0	+49	2°
27	Tmp	28	2.520	10:03:26	10:03:59	0	+28	1°	88	Tmp	85	1.400	12:56:44	12:57:39	0	+50	2°
28	Tmp	29	2.920	10:04:34	10:05:44	0	+65	1°	89	Tmp	85	2.200	12:58:27	12:59:13	0	+41	2°
29	Tmp	30	3.420	10:05:34	10:06:41	0	+62	1°	90	Tmp	86	2.800	12:59:40	13:00:07	0	+22	2°
30	Tmp	32	4.670	10:07:42	10:08:49	0	+62	1°	91	Tmp	88	4.210	13:02:11	13:02:20	0	+4	2°
31	Tmp	33	5.320	10:09:24	10:10:50	0	+81	1°	92	Tmp	89	5.480	13:04:18	13:04:24	0	+1	2°
32	Tmp	36	1.420	10:23:12	10:23:58	0	+41	1°	93	Tmp	89	5.880	13:05:09	13:05:16	0	+2	2°
33	Tmp	37	2.570	10:25:33	10:26:44	0	+66	1°	94	Tmp	90	6.730	13:06:53	13:07:04	0	+6	2°
37	Tmp	37	3.080	10:26:44	10:28:26	0	+97	1°	95	Tmp	91	7.780	13:08:28	13:08:18	0	-30	2°
38	Tmp	38	3.870	10:28:26	10:30:08	0	+97	1°	<b>Etapa B</b> Num 3 Pen 0 PCZ 5 Total PP 1136 PG 22								
39	Tmp	41	0.100	10:36:16	10:36:08	0	-24	1°	Num 3 A 1° PG 25 B 2° PG 22 Tot PG 47 Col. 1°								
40	Tmp	42	0.800	10:37:17	10:37:08	0	-27	1°									
41	Tmp	43	2.700	10:39:28	10:39:30	0	+0	1°									
42	Tmp	43	4.200	10:41:02	10:41:05	0	+0	1°									
43	Tmp	43	5.200	10:42:04	10:41:59	0	-15	1°									
44	Tmp	45	7.230	10:44:18	10:44:16	0	-6	1°									
45	Tmp	46	3.180	10:48:55	10:48:55	0	+0	1°									

Etapa A	Num	3	Pen	0	PCZ	6	Total PP	1743	PG	25
46	Tmp	51	1.310	11:30:35	11:30:43	0	+3	1°		
47	Tmp	52	2.520	11:32:15	11:32:08	0	-21	3°		
48	Tmp	53	6.060	11:37:06	11:37:05	0	-3	3°		
49	Tmp	53	6.540	11:37:47	11:37:43	0	-12	3°		
50	Tmp	55	0.050	11:39:14	11:39:17	0	+0	3°		
51	Tmp	56	1.530	11:41:50	11:41:43	0	-21	3°		
52	Tmp	57	2.080	11:43:40	11:43:34	0	-18	3°		
53	Tmp	57	2.590	11:44:37	11:44:35	0	-6	3°		
54	Tmp	57	3.690	11:46:41	11:47:00	0	+14	3°		
55	Tmp	57	4.370	11:47:58	11:48:18	0	+15	3°		
56	Tmp	58	4.750	11:48:37	11:48:53	0	+11	3°		
57	Tmp	61	1.900	11:55:48	11:55:36	0	-36	3°		
58	Tmp	61	2.150	11:56:18	11:56:15	0	-9	3°		
59	Tmp	63	2.880	11:57:28	11:57:27	0	-3	2°		
60	Tmp	64	4.050	11:59:26	11:59:22	0	-12	2°		
61	Tmp	64	5.400	12:01:28	12:01:32	0	+0	2°		



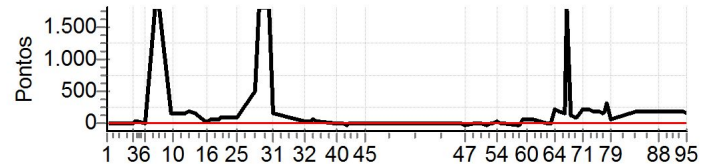
Empty rectangular box.

<b>N u m</b>	<b>151</b>	<b>Equipe</b>	151 / Claudio Carrasco						
		<b>Patrocinador</b>	Tic E Consultoria						
		<b>Cat / NL / Largada</b>	EXECUTIVO / 3 / 08:43:30			<b>Cidade</b>	Salvador		

PC	Tp	Trc	KmPC	Ideal	Passagem	Pen	Pontos	Col	PC	Tp	Trc	KmPC	Ideal	Passagem	Pen	Pontos	Col
1	Tmp	2	0.100	08:58:36	08:58:37	0	+0	1°	62	Tmp	67	0.050	12:09:15	12:09:24	0	+4	3°
2	Tmp	5	5.690	09:07:30	09:07:32	0	+0	1°	63	Tmp	67	0.950	12:10:25	12:10:27	0	+0	3°
3	Tmp	7	0.100	09:09:43	09:10:00	0	+12	2°	64	Tmp	67	2.580	12:12:33	12:16:15	0	+217	3°
4	Tmp	7	0.440	09:10:23	09:10:49	0	+21	3°	65	Tmp	68	3.450	12:13:42	12:17:10	0	+203	3°
5	Tmp	7	0.980	09:11:28	09:11:59	0	+26	3°	66	Tmp	70	0.120	12:16:30	12:19:07	0	+152	3°
6	Tmp	8	3.300	09:14:36	09:14:37	0	+0	2°	67	Tmp	70	0.900	12:17:40		0	+1800	3°
7	Tmp	11	6.590	09:19:25		0	+1800	3°	68	Tmp	71	1.900	12:19:14	12:21:21	0	+122	3°
8	Tmp	11	7.250	09:21:04		0	+1800	3°	69	Tmp	71	3.060	12:21:10	12:22:44	0	+89	3°
9	Tmp	15	0.860	09:26:05	09:28:49	0	+159	3°	70	Tmp	72	3.350	12:21:53	12:23:44	0	+106	3°
10	Tmp	15	1.300	09:27:11	09:29:58	0	+162	3°	71	Tmp	73	4.400	12:24:44	12:28:43	0	+234	3°
11	Tmp	16	2.800	09:30:42	09:33:19	0	+152	3°	72	Tmp	73	5.160	12:26:10	12:29:58	0	+223	3°
12	Tmp	17	3.330	09:32:05	09:35:01	0	+171	3°	73	Tmp	73	5.470	12:26:44	12:30:35	0	+226	3°
13	Tmp	17	3.990	09:34:04	09:37:06	0	+177	3°	74	Tmp	74	1.290	12:29:09	12:32:22	0	+188	3°
14	Tmp	18	4.880	09:36:52	09:39:44	0	+167	3°	75	Tmp	74	3.150	12:31:42	12:34:49	0	+182	3°
15	Tmp	20	5.350	09:40:40	09:41:25	0	+40	3°	76	Tmp	75	4.240	12:33:18	12:35:52	0	+149	3°
16	Tmp	21	6.010	09:41:47	09:42:32	0	+40	3°	77	Tmp	75	4.370	12:33:47	12:37:01	0	+189	3°
17	Tmp	22	7.150	09:43:44	09:44:52	0	+63	3°	78	Tmp	75	4.620	12:34:43	12:39:54	0	+306	3°
18	Tmp	22	7.570	09:44:26	09:45:37	0	+66	3°	79	Tmp	75	5.070	12:36:25	12:37:47	0	+77	3°
19	Tmp	23	0.580	09:45:34	09:46:42	0	+63	3°	80	Tmp	77	1.150	12:47:48	12:50:57	0	+184	3°
20	Tmp	23	1.470	09:46:58	09:47:58	0	+55	3°	81	Tmp	78	1.480	12:48:26	12:51:36	0	+185	3°
21	Tmp	24	2.150	09:48:11	09:49:48	0	+92	3°	82	Tmp	79	1.950	12:49:15	12:52:27	0	+187	3°
22	Tmp	25	2.750	09:49:11	09:51:04	0	+108	3°	83	Tmp	80	2.580	12:50:16	12:53:34	0	+193	3°
23	Tmp	25	4.330	09:51:33	09:53:14	0	+96	3°	84	Tmp	81	3.700	12:51:51	12:55:08	0	+192	3°
24	Tmp	25	5.860	09:53:51	09:55:32	0	+96	3°	85	Tmp	82	4.100	12:52:32	12:55:43	0	+186	3°
25	Tmp	25	6.420	09:54:41	09:56:28	0	+102	3°	86	Tmp	83	5.170	12:54:03	12:57:18	0	+190	3°
26	Tmp	28	1.890	10:02:59	10:11:16	0	+492	3°	87	Tmp	83	5.970	12:55:09	12:58:35	0	+201	3°
27	Tmp	28	2.520	10:04:26		0	+1800	3°	88	Tmp	85	1.400	12:57:44	13:01:06	0	+197	3°
28	Tmp	29	2.920	10:05:34		0	+1800	3°	89	Tmp	85	2.200	12:59:27	13:02:53	0	+201	3°
29	Tmp	30	3.420	10:06:34		0	+1800	3°	90	Tmp	86	2.800	13:00:40	13:03:50	0	+185	3°
30	Tmp	32	4.670	10:08:42		0	+1800	3°	91	Tmp	88	4.210	13:03:11	13:06:24	0	+188	3°
31	Tmp	33	5.320	10:10:24	10:13:09	0	+160	3°	92	Tmp	89	5.480	13:05:18	13:08:38	0	+195	3°
32	Tmp	36	1.420	10:24:12	10:24:37	0	+20	3°	93	Tmp	89	5.880	13:06:09	13:09:31	0	+197	3°
33	Tmp	37	2.570	10:26:33	10:27:28	0	+50	3°	94	Tmp	90	6.730	13:07:53	13:11:06	0	+188	3°
37	Tmp	37	3.080	10:27:44	10:28:47	0	+58	3°	95	Tmp	91	7.780	13:09:28	13:12:13	0	+160	3°
38	Tmp	38	3.870	10:29:26	10:30:18	0	+47	3°	<b>Etapa B</b> Num 151 Pen 0 PCZ 3 Total PP 7865 PG 20								
39	Tmp	41	0.100	10:37:16	10:37:19	0	+0	3°	Num 151 A 3° PG 20 B 3° PG 20 Tot PG 40 Col. 3°								
40	Tmp	42	0.800	10:38:17	10:38:15	0	-6	3°									
41	Tmp	43	2.700	10:40:28	10:40:32	0	+0	3°									
42	Tmp	43	4.200	10:42:02	10:41:55	0	-21	3°									
43	Tmp	43	5.200	10:43:04	10:43:02	0	-6	3°									
44	Tmp	45	7.230	10:45:18	10:45:17	0	-3	3°									
45	Tmp	46	3.180	10:49:55	10:49:56	0	+0	3°									

<b>Etapa A</b>	Num	151	Pen	0	PCZ	6	Total PP	13531	PG	20
----------------	-----	-----	-----	---	-----	---	----------	-------	----	----

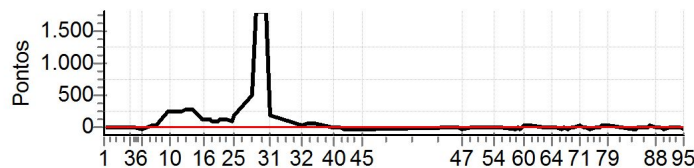
46	Tmp	51	1.310	11:31:35	11:31:46	0	+6	2°
47	Tmp	52	2.520	11:33:15	11:33:11	0	-12	2°
48	Tmp	53	6.060	11:38:06	11:38:10	0	+0	2°
49	Tmp	53	6.540	11:38:47	11:38:47	0	+0	2°
50	Tmp	55	0.050	11:40:14	11:40:20	0	+1	2°
51	Tmp	56	1.530	11:42:50	11:42:42	0	-24	2°
52	Tmp	57	2.080	11:44:40	11:44:52	0	+7	2°
53	Tmp	57	2.590	11:45:37	11:45:48	0	+6	2°
54	Tmp	57	3.690	11:47:41	11:48:10	0	+24	2°
55	Tmp	57	4.370	11:48:58	11:49:18	0	+15	2°
56	Tmp	58	4.750	11:49:37	11:50:00	0	+18	2°
57	Tmp	61	1.900	11:56:48	11:56:39	0	-27	2°
58	Tmp	61	2.150	11:57:18	11:57:15	0	-9	2°
59	Tmp	63	2.880	11:58:28	11:59:52	0	+79	3°
60	Tmp	64	4.050	12:00:26	12:01:41	0	+70	3°
61	Tmp	64	5.400	12:02:28	12:03:44	0	+71	3°



N u m	153	Equipe	153 / Vanderley S. Barreto														
		Patrocinador	Omega Seguros Posto Gasauto														
		Cat / NL / Largada	EXECUTIVO / 2 / 08:43:00					Cidade	Feira de Santana								

PC	Tp	Trc	KmPC	Ideal	Passagem	Pen	Pontos	Col	PC	Tp	Trc	KmPC	Ideal	Passagem	Pen	Pontos	Col
1	Tmp	2	0.100	08:58:06	08:58:09	0	+0	2°	62	Tmp	67	0.050	12:08:45	12:08:48	0	+0	1°
2	Tmp	5	5.690	09:07:00	09:07:03	0	+0	2°	63	Tmp	67	0.950	12:09:55	12:09:56	0	+0	1°
3	Tmp	7	0.100	09:09:13	09:09:21	0	+3	1°	64	Tmp	67	2.580	12:12:03	12:12:04	0	+0	1°
4	Tmp	7	0.440	09:09:53	09:10:11	0	+13	1°	65	Tmp	68	3.450	12:13:12	12:13:12	0	+0	1°
5	Tmp	7	0.980	09:10:58	09:11:15	0	+12	1°	66	Tmp	70	0.120	12:16:00	12:15:58	0	-6	1°
6	Tmp	8	3.300	09:14:06	09:14:04	0	-6	1°	67	Tmp	70	0.900	12:17:10	12:17:17	0	+2	1°
7	Tmp	11	6.590	09:18:55	09:19:30	0	+30	1°	68	Tmp	71	1.900	12:18:44	12:18:43	0	-3	1°
8	Tmp	11	7.250	09:20:34	09:21:19	0	+40	1°	69	Tmp	71	3.060	12:20:40	12:20:41	0	+0	1°
9	Tmp	15	0.860	09:25:35	09:29:53	0	+253	2°	70	Tmp	72	3.350	12:21:23	12:21:47	0	+19	1°
10	Tmp	15	1.300	09:26:41	09:31:16	0	+270	2°	71	Tmp	73	4.400	12:24:14	12:24:55	0	+36	1°
11	Tmp	16	2.800	09:30:12	09:34:36	0	+259	2°	72	Tmp	73	5.160	12:25:40	12:26:06	0	+21	1°
12	Tmp	17	3.330	09:31:35	09:36:11	0	+271	2°	73	Tmp	73	5.470	12:26:14	12:26:45	0	+26	1°
13	Tmp	17	3.990	09:33:34	09:38:30	0	+291	2°	74	Tmp	74	1.290	12:28:39	12:28:38	0	-3	1°
14	Tmp	18	4.880	09:36:22	09:41:02	0	+275	2°	75	Tmp	74	3.150	12:31:12	12:31:13	0	+0	1°
15	Tmp	20	5.350	09:40:10	09:42:34	0	+139	2°	76	Tmp	75	4.240	12:32:48	12:32:49	0	+0	1°
16	Tmp	21	6.010	09:41:17	09:43:33	0	+131	2°	77	Tmp	75	4.370	12:33:17	12:33:52	0	+30	1°
17	Tmp	22	7.150	09:43:14	09:45:33	0	+134	2°	78	Tmp	75	4.620	12:34:13	12:34:54	0	+36	1°
18	Tmp	22	7.570	09:43:56	09:46:15	0	+134	2°	79	Tmp	75	5.070	12:35:55	12:36:35	0	+35	1°
19	Tmp	23	0.580	09:45:04	09:47:09	0	+120	2°	80	Tmp	77	1.150	12:47:18	12:47:17	0	-3	1°
20	Tmp	23	1.470	09:46:28	09:48:11	0	+98	2°	81	Tmp	78	1.480	12:47:56	12:47:55	0	-3	1°
21	Tmp	24	2.150	09:47:41	09:49:40	0	+114	2°	82	Tmp	79	1.950	12:48:45	12:48:48	0	+0	1°
22	Tmp	25	2.750	09:48:41	09:51:08	0	+142	2°	83	Tmp	80	2.580	12:49:46	12:49:55	0	+4	1°
23	Tmp	25	4.330	09:51:03	09:53:13	0	+125	2°	84	Tmp	81	3.700	12:51:21	12:51:27	0	+1	1°
24	Tmp	25	5.860	09:53:21	09:55:21	0	+115	2°	85	Tmp	82	4.100	12:52:02	12:52:02	0	+0	1°
25	Tmp	25	6.420	09:54:11	09:57:42	0	+206	2°	86	Tmp	83	5.170	12:53:33	12:54:04	0	+26	1°
26	Tmp	28	1.890	10:02:29	10:11:09	0	+515	2°	87	Tmp	83	5.970	12:54:39	12:55:14	0	+30	1°
27	Tmp	28	2.520	10:03:56		0	+1800	2°	88	Tmp	85	1.400	12:57:14	12:57:40	0	+21	1°
28	Tmp	29	2.920	10:05:04		0	+1800	2°	89	Tmp	85	2.200	12:58:57	12:59:14	0	+12	1°
29	Tmp	30	3.420	10:06:04		0	+1800	2°	90	Tmp	86	2.800	13:00:10	13:00:09	0	-3	1°
30	Tmp	32	4.670	10:08:12		0	+1800	2°	91	Tmp	88	4.210	13:02:41	13:02:46	0	+0	1°
31	Tmp	33	5.320	10:09:54	10:13:07	0	+188	2°	92	Tmp	89	5.480	13:04:48	13:04:54	0	+1	1°
32	Tmp	36	1.420	10:23:42	10:24:36	0	+49	2°	93	Tmp	89	5.880	13:05:39	13:05:40	0	+0	1°
33	Tmp	37	2.570	10:26:03	10:27:26	0	+78	2°	94	Tmp	90	6.730	13:07:23	13:07:32	0	+4	1°
37	Tmp	37	3.080	10:27:14	10:28:44	0	+85	2°	95	Tmp	91	7.780	13:08:58	13:08:52	0	-18	1°
38	Tmp	38	3.870	10:28:56	10:30:13	0	+72	2°	<b>Etapa B</b> Num 153 Pen 0 PCZ 16 Total PP 474 PG 25								
39	Tmp	41	0.100	10:36:46	10:36:46	0	+0	2°	Num 153 A 2° PG 22 B 1° PG 25 Tot PG 47 Col. 2°								
40	Tmp	42	0.800	10:37:47	10:37:50	0	+0	2°									
41	Tmp	43	2.700	10:39:58	10:40:02	0	+0	2°									
42	Tmp	43	4.200	10:41:32	10:41:31	0	-3	2°									
43	Tmp	43	5.200	10:42:34	10:42:30	0	-12	2°									
44	Tmp	45	7.230	10:44:48	10:44:46	0	-6	2°									
45	Tmp	46	3.180	10:49:25	10:49:22	0	-9	2°									

Etapa A	Num	153	Pen	0	PCZ	5	Total PP	11398	PG	22
46	Tmp	51	1.310	11:31:05	11:31:16	0	+6	3°		
47	Tmp	52	2.520	11:32:45	11:32:43	0	-6	1°		
48	Tmp	53	6.060	11:37:36	11:37:38	0	+0	1°		
49	Tmp	53	6.540	11:38:17	11:38:18	0	+0	1°		
50	Tmp	55	0.050	11:39:44	11:39:51	0	+2	1°		
51	Tmp	56	1.530	11:42:20	11:42:21	0	+0	1°		
52	Tmp	57	2.080	11:44:10	11:44:10	0	+0	1°		
53	Tmp	57	2.590	11:45:07	11:45:08	0	+0	1°		
54	Tmp	57	3.690	11:47:11	11:47:31	0	+15	1°		
55	Tmp	57	4.370	11:48:28	11:48:41	0	+8	1°		
56	Tmp	58	4.750	11:49:07	11:49:18	0	+6	1°		
57	Tmp	61	1.900	11:56:18	11:56:13	0	-15	1°		
58	Tmp	61	2.150	11:56:48	11:56:55	0	+2	1°		
59	Tmp	63	2.880	11:57:58	11:57:57	0	-3	1°		
60	Tmp	64	4.050	11:59:56	12:00:38	0	+37	1°		
61	Tmp	64	5.400	12:01:58	12:02:34	0	+31	1°		



Empty rectangular box.